

End of Season Report: Area D2 Squares AO 12-14 “In the Dumps”

I. Preliminary Information:

Staff: Elizabeth Bloch-Smith (EBS) with recorder Neels Kruger

Loci numbers: L04D2-001 to -062 (some 001-035 for AM 14 or AN 14)

Basket List numbers: L04D2-0001 - 05331

Image numbers: p04D2-0001- 48; -0079 for varia and drawings

Architect: Sveta

Photographer: Tess

II. Overview

Excavation in D2 continued in squares last excavated in 2000 under the direction of Heidi Koenig (AO 12-14, AM 14, AN 14). These squares, in conjunction with the newly opened squares of D1 and previously excavated areas will provide extensive exposure of the bayside occupation from the Bronze Age through the Hellenistic period.

Based on the findings of previous seasons, the D2 squares to be excavated contained segments of Hellenistic walls, Hellenistic robbers' trenches penetrating IA levels, Persian and late IA pits, and the Ir IIC “Big Pit.” This season's main objectives were twofold. First, we sought to further clarify the nature of the bayside occupation from the period of Assyrian domination in the 8th c. through the Assyrian and Babylonian conquest and into the Persian period. Second, though anticipating pit-riddled remains, we hoped to provide ceramic assemblages demonstrating the 8-6th c. typological developments at a representative large, cosmopolitan, northern coastal site.

This season's contribution to better understanding the Phase 5 Persian period may lie in the realm of pottery rather than architecture. Only one locus excavated this season definitely dated to the Persian period: the continuation of pit “Gorgonzola” (L04D2-061 = L30049). Three layers, L04D2-014, L04D2-006 and L04D2-038, yielded classic Persian period commercial storejar rims and basket handle jar handles *under* and among loci with IA pottery suggesting these distinctive Persian forms and fabric began in the late 7th/6th c.

Little evidence of Iron IIC activity survived in the area. A large basin associated with grain (at least in its final stage) and a pottery-filled cylindrical pit constituted the sole IrIIC features excavated this year. Subsequent to the basin's use, the localized area lay abandoned and open to the elements.

Iron IIB deposits thus far excavated derive from jumbled deposits above emerging monumental architecture (IrIIA?). After a season in the dumps, a wall built of ashlar which measure .5m in width, a stone pavement extending over 5m in length, and a kurkar surface over 3.5m long (and continuing under the baulk into AN/14) provide a preview of coming attractions.

III. Narrative Account

Loci of AO 12-14, in an approximately 0.5m deep deposit, span early Iron II through the Hellenistic period. In some places, robbers' trenches obliterated the stratigraphic connections between excavation units. In other places, preliminary pottery

readings suggest gaps in occupation (Persian surface atop an IrIIA+B deposit), time warps (IA pit cutting a Persian surface), or scant evidence of entire periods expected to be better represented (IrIIC and B). Therefore, a combination and convergence of stratigraphic relationships and preliminary pottery readings determine the proposed phasing.

Phase 4: Hellenistic Period

Key loci: none

Two Hellenistic east-west robbers' trenches dug in 2000 were completed this season, L04D2-017 (=L30069) and L04D2-015 (=L30056) (p04D2-0039, p04D2-0041, p04D2-0046).

While not the case in L04D2-017, three parallel trenches to the south, L04D2-015 (p04D2-0016) and two trenches preserved in the western baulk (L30076, no #, p04D2-0037, p04D2-0038), all have 0.10-0.20m accumulation of wind-blown sand and water-caked mud in their bottoms (Phase 4 or 5). This accumulation indicates that the trenches sat open to the elements following the robbing activity. While building occurred elsewhere, this localized area remained open (and abandoned).

Phase 5: Persian Period

Key loci: L30049=L04D2-061 "Gorgonzola"

Possible 6th c.: L04D2-006, L04D2-014, L04D2-038

Only one locus excavated this season may be definitively attributed to the Persian period, the continuation of pit "Gorgonzola" (L04D2-061). The sherd-rich sloping layer (L04D2-014) and the foundation(?) trench L04D2-045/L04D2-046 may also date from this period, but, read on. Fill L04D2-006 on surface F04D2-006, initially identified as a Persian surface cut by an Iron Age pit (L04D2-011), prompted closer scrutiny (p04D2-0015). Current excavations offer an answer to the Persian pot conundrum of previous seasons. Forms of a commercial storejar and basket-handle jar and a characteristic ware are considered the hallmarks of Tel Dor's Persian period pottery. Rims of these storejars and a basket-handled jar handle lay on F04D2-006 and in L04D2-014 and L04D2-038 *under*, and among, IA pottery suggesting these allegedly Persian forms and ware began in the Iron Age or the late 7th/6th c. Attributing an early form (and ware) of these vessels to the 7th/6th c. solves, at least in these cases, the riddle of clean IA features and fills cutting and overlying Persian loci.

Loci L04D2-045, L04D2-046, L04D2-052, p04D2-0017 thru -0022), parallel to and under a Hellenistic robber trench (L04D2-040, L04D2-041) may constitute an earlier foundation or robber trench into which a narrow Persian wall (W04D2-047) was subsequently built and robbed in the Hellenistic period. The latest of the little pottery from this trench dated from the Persian period suggesting the initial wall was built in the IA or Persian period (Phase 6 or 5) and robbed in the Persian period. Orientation conforms to the Persian rather than the IA plan. The eastern boundary of the stone pavement L04D2-066 and the western edge of the floor fragment F04D2-068 may define the continued extent of this trench through squares AO 12 and 13. If so, "Gorgonzola," cuts into the projected trench line providing a *terminus ante quem*. Such a wide trench is

unparalleled among late IA/early Persian walls in the immediate area. The Big Family walls (Big Mother, Big Daddy and Big Baby), while comparable in overall size, are later based on ceramic evidence and stratigraphy.

In Square AO/13, neither the cleaning locus L04D2-008 nor the underlying cobble surface, L04D2-021, provided dateable pottery. Therefore, the attribution of these loci to Phase 5 is based on stratigraphic considerations (the underlying feature dates to Phase 6) and a comparable Phase 5 cobble floor in AN/14 (L04D2-513). Based on 2000 sketches, the preserved extent visible in 2000 photos, and cobbles preserved in the baulk, the cobbles perhaps paved a room delimited by Phase 5b walls W19430 and W17658.

Phase 6: IrIIC

Key loci:

- AO/12: L04D2-006 (fill above surface F04D2-006), L04D2-011 (pit), L04D2-038 (floor make-up)
- AO/13: L04D2-029 (under cobble surface, above basin), L04D2-051 and L04D2-062 (fill in basin L04D2-054), L04D2-054 (basin), L04D2-037 (ancient wash and gully)
- AO/14: L04D2-063 (8th c., occupational debris), L04D2-043

Little evidence of Iron IIC activity survived in the area. A large basin associated with grain, at least in its final stage, L04D2-054 (2.4 x 1.6m, continues under the western baulk of the area), and pit L04D2-011 constituted the sole IrIIC features excavated this year. Floor F04D2-023 and its overlying deposits were quite the opposite of what they appeared to be.

A concentration of two types of carbonized (blackened) grain seeds (tentative field identification) in an approximately .10m thick layer above the latest resurfacing(?) of L04D2-054 provides the only evidence of its function (p04D2-0029 through -0032). From its northern end (preserved in the baulk and along the southern edge of AO/14), a platform gently slopes down towards the south before dropping into a basin with sharply sloping sides all around (Photos: p04D2-0024 to 0032, *-0029). Weizmann analysis (WIS #74) showed the basin rim to be composed of phytoliths, perhaps burnt, with little clay and a small amount of calcite. This was not a plastered surface but a phytolith deposit, perhaps burnt, similar in mineralogical composition to F04D2-023 and F04D2-006 to the south. Elsewhere at the site, comparable phytolith-rich layers are considered the residue of dung deposits (assuming multiple plant species rather than a single species). If phytolith analysis demonstrates a limited number of plant types rather than multiple species (preferably the species represented by the carbonized grains), then rather than a dung-smear surface this accumulation may have formed either from layers of grain stored or processed in the basin or basketry containing the grains.

The adjacent L04D2-020 and L04D2-063 (stratigraphic relationship cut by a later trench) remain islands of occupation dated to IrIIC. Separated from the basin and its adjacent deposit by yet another robber trench, L04D2-009 above L04D2-014, L04D2-043 and L04D2-056 accumulated above the kurkar surface F04D2-056. The surface and overlying deposit remain undated, but the subsequent deposits occurred during IrIIC.

Subsequent to the basin's use, the area lay abandoned and open to the elements. In Square AO/12 to the south, fallen field stones and ashlar (Phase 6???) jutted up through

the surface (04D2-048, p04D2-0016) while rivelets of water with wind-blown sand washed through the underlying IrIIB matrix of AO/13. In the eastern half of AO 12, a nearly 0.4m continuous build-up of surfaces and whitish to grayish lenses with interspersed charcoal patches rose against the western side of the tumbled ashlar and large field stones (L04D2-023 and L04D2-024 atop F04D2-023 (#12.50-.43) p04D2-0015, p04D2-0016). [Most of this build-up, excavated in 2000, was attributed to Phase 5b. Retrieved pottery this season was of indeterminate date. However, it has been phased with F04D2-006 on the basis of elevation and comparable context.] Formerly, we labeled such deposits “plaster” or “ash” surfaces but mineralogical analysis by E. Boaretto of the Weizmann Institute (samples #74, 75, 169, 170) determined that the surfaces did not contain calcite and so were not plaster. The phytolith-rich build-up consisted primarily of siliceous aggregates likely dung derived. Perhaps the jutting stones afforded privacy for humans or an abandoned area for animals to relieve themselves or “take a dump.” The interpretation of an excrement-rich layer fits this abandoned outdoor context F04D2-023 and F04D2-006, however, it seems less probable that a grain installation (L04D2-054) would have been intentionally surfaced with excrement-laden sediments.

Meanwhile, on the other side of the jutting stones, a cylindrical pit with straight sides (L04D2-011) served as a dump for large sherds of 7th c. Phoenician commercial jars, “Assyrianizing” bowls and Samaria Ware bowls, an 11/10th c. cooking pot rim, and one MB carinated bowl rim, as well as numerous large tabun fragments (p04D2-0015, p04D2-0033). A sandy fill (L04D2-006 = L30074???) covered this pit and the surface from which it was likely cut (F04D2-006, #12.52). Sherds in the L04D2-006 fill, primarily from open forms, included “Persian” storejar rims (see above), Samaria Ware, plus Black-on-Red sherds and sherds with red slip and burnish surface treatment. Weizmann analysis demonstrated that the surface F04D2-006 (samples #72, 73), though easily distinguished by eye from F04D2-023 to the east, was of similar mineralogical composition – siliceous aggregates with little calcite.

In AO 13 to the north, sand blew in and water trickled and washed through the earlier Iron IIA and B deposits. A semi-circle of stones (L04D2-028) and the sandy matrix within it (L04D2-022) yielded 8th and 7th c. pottery in conjunction with small pieces of earlier IA and LBA pottery. Too little remains to speculate as to whether this was an intentional construction or not, and if so, its original form and function. The gullied and washed deposits (primarily IrIIB with some IIA and little IIC), characterized by their sandy make-up and washed look, were removed as L04D2-037.

Phase 6?/??: IrIIC?/B?

Key loci:

-AO/14: L04D2-056, L04D2-064 (floor make-up, not excavated)

-AO/12-13: L04D2-039 = L04D2-044 and L04D2-057, L04D2-066 (stone pavement, not excavated), L04D2-069 (surface deposit, not excavated), W04D2-065 (not excavated)

Iron IIB deposits thus far excavated derive from jumbled deposits above a seemingly (hopefully) coherent monumental architectural phase. While preliminary pottery readings date material directly above the emerging architectural features to Iron II A and B, the pottery assemblages are small and many of the relevant loci are exposed but

not yet excavated. Across the western side of squares AO12 and 13, a jumble of cobbles and large sherds in a dark brown, clayey matrix (L04D2-039 in AO 12 = L04D2-044 and L04D2-057 in AO 13) lay above F04D2-039. Pottery in L04D2-039 included typical Iron IIB forms including Samaria ware and Black-on-Red pottery, plus 10/9th c. cooking pots. In AO 12 east of the stone pavement, a stone-riddle meter wide swatch (L04D2-048, p04D2-0016) (on surface F04D2-048 - likely in a trench) separated the pavement from the stratified accumulation L04D2-058. Both of these deposits overlay L04D2-069, which preliminary indications suggest is an emerging kurkar floor. Further north, in Square AO/13, we uncovered but did not excavate ashlar of W04D2-065 and the adjacent drain(?)L04D2-067, which meets the top of the wall stones at an oblique angle (p04D2-0047).

Photos (non-assignable to loci dug this year)

Baulk photos # p04D2-0035 to 0045

p04D2-0035 AO/12 south baulk

p04D2-0036 AO/12 west baulk

p04D2-0037 AO/12-13 west baulk

p04D2-0038 AO/14 west baulk

Final photos of AO/12-14: p04D2-0046 to 0048 (looking south)

End of Season Report, Tel Dor Area D2, Squares AM-AN/14

Preliminary Information

The units excavated in this area of Area D2 were squares AM/14 and AN/14. Excavation began on July 3 and ended on July 27, 2004. Aaron Brody was the area and unit supervisor over these two squares, his initials appear on the locus cards as AJB. Field drawings were produced by Schveta and photography for the area by Tess, Erica Cruywagon was the recorder for the unit. Initially the entire five squares in Area D2 were under the area supervision of Elizabeth Bloch-Smith, and Aaron Brody was the unit supervisor. After the initial week of excavation it was decided that the area should be split in two, with Bloch-Smith attending to the duties of area/unit supervisor over squares AO/12-14 and Brody over squares AM-N/14. Because of this, initially the entire five squares shared the bank of locus numbers from 001-999, and basket numbers from 0001-9999; after the splitting of the supervision over the area the number banks were split as well, with squares AM-AN/14 taking the locus number bank 500-999 and basket number bank 5000-9999. Image numbers continued to be shared across all of D2 for the remainder of the season. The last locus number assigned was W04D2-525, the final basket number was 5331. Several walls from previous seasons were excavated: W17527 was dismantled on 12/7/04 with bottom heights of 13.40 N-13.30 S; W17595 (Big Daddy) was removed on 15/7/04 with bottom heights of 13.24 N-13.18 S; 1.5 courses were removed from W17588 and the wall remains in the area floating; parts of Big Momma W17562 were excavated and the wall is now floating.

Overview

The objective for excavation of Area D2 squares AM-AN/14 was to bring the squares into phase with the rest of the area and to better understand the stratigraphy of the Persian period and Iron IIC remains in the squares. The goal for AN/14 was to remove later architectural features from local phases 3 and 4 that date to the Hellenistic period, which have been exposed for several seasons, in order to better understand the Persian period remains of phase 5. The goal for AM/14, which began both spatially and temporally lower than AN/14 was to clarify a sequence of pits in the square which were partially excavated in 2000 and date to the Persian period and the Iron IIC, and to better understand two enormous Iron IIC pits which had already been excavated in AN-AM/13 and appeared to be filled with remains from waste associated with iron industry.

The earliest materials revealed in the area have been preliminarily phased to local phase 6 or phase 7, but are difficult to date because they were merely exposed and not excavated.

These loci include a large crushed kurkar floor L04D2-516 in AM/14, which slopes dramatically to the south, and a layer of melted mudbrick detritus L04D2-510 that may have been associated with the neighboring kurkar floor. A period for these features is only provided by the loci that cut them or are physically above them, which all date to the Iron IIC, 7th C., local phase 6. So these features either belong to an earlier sub-phase of phase 6 or to one of the earlier Iron II phases discovered in excavation of squares to the south in previous seasons.

Phase 6, dating to the Iron IIC or 7th c., was marked by the remains of pits in AM/14. Two large pits, L04D2-522 and L04D2-523, covered the majority of the square and were excavated in previous seasons in squares AM-AN/13. Their northern boundary was discovered this season in the earlier kurkar floor and mudbrick locus at the northern and western sections of square AM/14 that were cut by these Iron IIC pits. There was a much smaller Iron IIC pit, L04D2-030 that cut down into upper layers of the western end of one of the large 7th c. pits, demonstrating internal sequencing in the phase 6 sub-phasing of the area. Numerous finds from the large Iron IIC pits demonstrate that their fill contained the waste from iron industry: these included numerous examples of iron slag, glass slag associated with the vitrification of sands in the smelting process, crucible fragments, hammer stone fragments, flint tool fragments, and pumice stones. The ceramics were mostly storage jar and jug forms, not representative of the typical domestic assemblage of bowls and cooking pots that were very rare.

Phase 5 dates to the Persian period and was marked by the remnants of pits and a fragment of a crushed shell floor in AM/14 and a monumental building in AN/14 that was largely robbed out in the Hellenistic period. Thus this building is represented primarily by the outline of N-S robber trenches L04D2-519 and L04D2-509, and a large E-W robber trench L04D2-017 that begins in the western part of square AN/14 and continues all the way across AO/14 and into its western baulk. Some wall fragments were preserved in these robber trenches showing the typical ashlar pier and rubble construction, and a cobblestone floor makeup L04D2-513 that supported a fragment of a shell plaster floor L04D2-012 was preserved, although the plaster floor was largely removed in later building activities. Directly underneath the cobblestone floor makeup a silver Athenian tetradrachma was discovered which provides a preliminary 5th c. antiquem for phase 5. With cleaning and further research a much more narrow date for the floor and likely all of the robbed out building will be provided by this coin. An Attic fine red bowl fragment was also discovered nearby in one of the robber trenches but originally belonged to Phase 5. It is possible that this robbed monumental building was originally associated with fragments of Gorgon's masks discovered in a pit in square AO/12 in the 2000 season.

Phase 4 dates to the early Hellenistic period and was represented by walls uncovered in previous seasons. E-W walls W17562 and 17514 and abutting N-S cross walls W17588 and W17595 form rooms in a large public building that stretches at least 15 m. to the west, as a continuation of W17562 was found in Area D1 in previous seasons. The foundation trenches of all four phase 4 walls were excavated this season, with the latest

pottery dating to the Hellenistic period. W17595 was completely excavated, and material from its construction also dated to the Hellenistic period.

Phase 3 dates to the late Hellenistic period and was represented by a single feature. W17527, a N-S ashlar wall was excavated this season. The material in the foundation trench sealed beneath the wall dated to the Hellenistic period.

Detailed Report

The objective for excavation of Area D2 squares AM-AN/14 was to bring the squares into phase with the rest of the area and to better understand the stratigraphy of the Persian period and Iron IIC remains in the squares. The goal for AN/14 was to remove later architectural features from local phases 3 and 4 that date to the Hellenistic period, which have been exposed for several seasons, in order to better understand the Persian period remains of phase 5. The goal for AM/14, which began both spatially and temporally lower than AN/14 was to clarify a sequence of pits in the square which were partially excavated in 2000 and date to the Persian period and the Iron IIC, and to better understand two enormous Iron IIC pits which had already been excavated in AN-AM/13 and appeared to be filled with remains from waste associated with iron industry.

Phase 7?-6?

The earliest loci in the area date to a phase that is not well defined, as the features have been revealed and not excavated. This is also true for contemporary features in Liz Bloch-Smith's area, primarily in square AO/14. A layer of either melted or deteriorated mudbrick detritus L04D2-510 was revealed in the north section of AM/14 and is bounded by both the northern and eastern baulks. No individual brick lines were discerned in this dark brown mudbrick layer with orange brick inclusions. The portion that was excavated included random small fieldstones, none of which were in situ. An ashlar stone surrounded by this matrix is preserved in the eastern baulk, and a possible paving stone or the top of another ashlar was revealed in the western part of the locus. A large phantom floor L04D2-516, whose floor makeup is made from crushed kurkar, appears to be associated with the mudbrick detritus L04D2-510. The two loci abut, any firmer relation was not discerned this season. This kurkar floor has a significant slope to the S, and runs from the N baulk to a southern subsidiary baulk beneath later architecture. Given comparative construction and relative heights, L04D2-516 is likely associated with a very similar floor L04D2-064 revealed over 5 m. to the west in square AO/14. A direct connection will have to wait until the square in between, AN/14, is brought down into phase. Regardless, these are the first architectural features to appear in AM/14 for several phases, and provide evidence for the northern and perhaps western borders of the big Assyrian pits, L04D2-522 and L04D2-523, that date to phase 6 and cut into or lip up over these earlier features. The stratigraphic accumulation layer L04D2-524 above the phantom floor L04D2-516 produced pottery readings of Iron IIA, which provides a very preliminary date for this phase.

Phase 6

Phase 6 has been dated in previous seasons in D2 to the Iron IIC or the 7th c. BCE, a date that has been confirmed through further excavation this season. Phase 6 was reached in square AM/14 and was marked by a series of pits, both large and small. The earliest of these pits is one of the big Assyrian pits, discerned in prior excavation seasons in AM/13 and still visible in AM/13's northern baulk. These layers in the baulk were systematically tested by the Weitzman group, and we look forward to their scientific report on the results. Work this summer demonstrated that the big Assyrian pit further to the west, L04D2-523, was cut by a later big Assyrian pit further to the east, L04D2-522. All of the ceramics from these two large pits dated to the Iron IIC, 7th c. It is interesting to note a possible difference in the pottery from the two pits as the uppermost layers of L04D2-523 was producing many more examples of cooking pots and bowls than the later big Assyrian pit L04D2-522, whose ceramics consisted primarily of various storage jar types and jugs from the 7th c. It is possible that the pits held waste from different industries, a hypothesis that awaits confirmation from further excavation and research on the material. The ash/phytolith and sand layers of L04D2-522 were especially rich in animal bone finds, including a complete horn from a sheep/goat. Other significant finds from this pit locus include a bronze and iron fibula, and numerous olive pits and grape seeds. The uppermost layers of these two big Assyrian pits was excavated as a single locus, L04D2-034, as the differentiation between the two separate pits was not ascertained until the bottom of L04D2-034 was reached. L04D2-034 lay directly on top of both L04D2-522 and L04D2-523. The layers of this upper locus in the big Assyrian pits sloped to the south and were filled with the remnants of waste from the iron industry. Numerous samples of iron slag, glass slag that is likely the vitrified remains of sand heated to extreme temperatures in the iron smelting process, and crucible fragments were found together with broken hammerstones, flint tools, and pumice likely used like sandpaper is used today. This pumice should be tested for provenience as it is not local to the southern Levant, and likely comes from the region of the Aegean or further to the west. As noted by Ayelet Gilboa, the ceramics from L04D2-034 have an industrial feel, as well, as they are primarily made up of the remnants of various types of storage jars and jugs. This is not typical of domestic assemblages. Right above L04D2-034 was a small sealed locus, L04D2-033, directly beneath a phase 5 crushed shell floor. This sealed locus dated to the Iron IIC, 7th c., and is clearly the uppermost level of the big Assyrian pits. A smaller Iron IIC pit, L04D2-030, was located in the NW corner of AM/14, and even cut down into the uppermost layers of the big Assyrian pits L04D2-034. The smaller pit L04D2-030 was also dated to the Iron IIC, 7th c., and contained similar pottery types. A complete horn with a cut end was uncovered in the small pit L04D2-030. In AN/14 the top of a fragment of a N-S fieldstone wall W04D2-525 was revealed that might be phased to phase 6. The wall was largely robbed out in the Hellenistic period by robber trench L04D2-519, and was only exposed at its uppermost course and not excavated this season. It was noted, however, that this wall fragment W04D2-525 was on a different orientation from a N-S wall just to the south, W04D2-517, which has been phased to phase 5, and was directly beneath the foundation stones of a phase 4 wall W17588. Therefore it is likely that W04D2-525 predates phase 5 and definitely predates phase 4, and so we are preliminarily phasing it to phase 6. It is also possible, if this wall continues down for several courses, that it will relate to the phase 7?-6? features L04D2-

516 and L04D2-510 that are nearby in the W part of AM/14. Clarification will come with further excavation.

Phase 5

Phase 5 has been uncovered in previous seasons in D2 and has been dated to the Persian period. Excavation this season in AM-AN/14 confirmed this date, and the discovery of a silver Athenian coin may help to narrow the absolute dating of this phase within the 5th c. BCE. In AM/14 most of the Phase 5 features were excavated in 2000, however the remnants of a pit L04D2-027 = L30314 in the northeastern corner of the square, and a fragment of a crushed shell floor L04D2-019 were excavated this season. Pit L04D2-027 cut down into the phase 6 bit Assyrian pit layers in L04D2-034 and into the phase 7?-6? mudbrick matrix of L04D2-510. A small patch of a crushed shell floor L04D2-019 was uncovered immediately below the beginning cleaning locus of the season L04D2-001. This floor L04D2-019 was laid directly on top of leveled big Assyrian pit material of phase 6 L04D2-033, and can be phased to phase 5 because of similar crushed shell surfaces excavated in AM/14 in previous seasons that were still visible in the eastern baulk of the square. In AN/14 there are a series of architectural features and robber trenches that form the eastern part of a monumental building that continues to the west into AO/13-14 (see Liz Bloch-Smith's end of season report 2004). The eastern most phase 5 feature in AN/14 is a N-S ashlar pier and rubble wall, W04D2-517, which was largely robbed out by the Hellenistic robber trench L04D2-519. The remnant of W04D2-517 in the SE part of the square was also cut by the phase 4 foundation trenches L04D2-511 and L04D2-520. At least two courses of the pier and rubble wall was preserved, however, with the interesting feature that some of the rubble section of the wall was constructed out of ballast stones from ships of a type of granite from riverbeds in Cyprus. Just to the west of W04D2-517, a shell plaster floor L04D2-012 was excavated which was likely contemporary with the pier and rubble wall. Any direct association was severed by the Hellenistic robber trench L04D2-519. This well made, thick plaster floor L04D2-012 was also cut by Hellenistic foundation trenches on its N (L04D2-521), W (L04D2-503), and by a robber trench to the S (L04D2-036), leaving just a small section of the floor preserved. The floor makeup was constructed from cobblestones, which included granite ballast stones from Cyprus. This cobblestone construction ties in L04D2-012 with the cobblestone floor makeup locus, L04D2-513, just to its west. This extensive cobblestone feature lacked the shell plaster surface above the floor makeup, however two patches of the thick shell plaster surface were noted in the excavation of L04D2-513. The subfloor fill layer, L04D2-518 was directly beneath the floor makeup of L04D2-513, but dated to the Iron IIC. It is possible that this locus belongs in phase 6 as material above L04D2-502, which was revealed but not excavated this season, however these clarifications require further excavations. It is apparent that this cobblestone floor makeup L04D2-513 was part of a large plaster floor that included L04D2-012, however the plaster floor was robbed out from on top of the cobbles in L04D2-513 in the Hellenistic period (as Hellenistic phase 4 architecture was founded on a mudbrick layer L04D2-508 directly above the cobbles of L04D2-513). Parts of this cobble floor makeup were also excavated to the west in the 2000 season. The cobbles of L04D2-513 included several granite ballast stones from Cyprus, which tie in with the identical construction feature in L04D2-012 and W 04D2-517. Beneath the cobbles of

L04D2-513, in the leveling of the patches of matrix left when the stones were removed, an Athenian silver tetradrachma was discovered. The profile of Athena on one side and her owl on the other were clearly visible, and following a preliminary field read by Andrew Stewart the coin dates to the 5th c. BCE. We await the conservation and cleaning of this coin, as according to Andrew Stewart the type is datable within a 25 year span based on stylistic analysis of the representations on the obverse and reverse. This coin will provide a terminus ante quem for the cobblestone floor makeup L04D2-513, and consequently all of the associated architecture in D2 in phase 5. An important Athenian imported red fineware carinated bowl (“Class of Agora P 10359, ca. 480 BCE” as per S. Becky Martin) was found nearby in a robber trench, and likely originally was used in a phase 5 context. A wall stub, W04D2-507 = W30052 preserved to the height of three courses, was left in a N-W robber trench L04D2-509 that stole the rest of the cut stones from a phase 5 N-S wall. This robbed wall is parallel with WL04D2-517 already detailed further to the east in AN/14, and the cobblestone floor makeup with a thick shell plaster floor would have originally run all the way between these two N-S walls. The E-W wall robbed out by trench, L04D2-500, may have been the northern closing wall of the room bounded by the wall robbed by L04D2-509 on the W and W04D2-517 on the E. E-W robber trench L04D2-017 forms a corner of a room with trench L04D2-509, from original phase 5 walls robbed out in the Hellenistic period. This E-W robber trench continues all the way across AO/14, and is described in full together with the contemporary features in Elizabeth Bloch-Smith’s report on AO/12-14. This phase 5 monumental building, mostly defined by robbed out walls and surfaces, may have been the original building that went with the Persian period Gorgon masks excavated in 2000 in a pit between AO/12-13. This hypothesis requires further study of the layout of comparative structures. Stratified accumulation layers L04D2-514 and L04D2-515 are bounded by robber trenches L04D2-509 and L04D2-017 and the W baulk, and have preliminary dates of the Persian period and Iron IIC respectively. It is most likely, given relative heights and pottery readings that these two loci may represent fills below floors from phase 5. A small shallow pit, L04D2-501, cut L04D2-515 and was in turn cut by the robber trench L04D2-500. The pit’s pottery readings date it to the Persian period.

Phase 4

In previous excavation seasons phase 4 has been dated to the early Hellenistic period, which has been substantiated through work done this season. In AM/14, the very bottom of a deep Hellenistic pit L04D2-031 was cut into the uppermost layers of the big Assyrian pit locus L04D2-034. Two massive E-W walls, W17514 and W17562 (Big Momma) phased to phase 4 cross from AM/14 into AN/14. The foundation trenches of these walls, L04D2-521 and L04D2-511 respectively, were excavated this season and dated to the Hellenistic period. W17514 and W17562 (Big Momma) form the northern and southern borders of rooms formed by smaller N-S cross walls, W17588 on the east and W17595 (Big Daddy) on the west. W17588 abuts both W17514 to the N and W17562 (Big Momma) to the S. The foundation trench of W17588, L04D2-520, dates the wall to the Hellenistic period. W17595 (Big Daddy) abuts W17562 on its southern end, and an extension of W17595 was discerned in the northern baulk but its relation to W17514 was not clear.

Phase 3

Very few loci remained in AN/14 that were from phase 3, the later Hellenistic period. One N-S ashlar wall, W17527, was excavated and the sealed locus beneath the wall (likely the bottom of the foundation trench, and therefore = L04D2-503 the remnant of the foundation trench to E of the wall) dated to the Hellenistic period.

Phase 2?-1?

Two robber trenches, L04D2-032 and L04D2-036, stole out parts of phase 4 wall W17562 (Big Momma) and created the matrix filled loci on top of the wall, L04D2-004 and L04D2-005. In L04D2-032 a Terra Sigilata sherd was discovered, and mistakenly believed to be in the foundation trench for W17562 (Big Momma). It seems rather that the robber trench stole out stones from W17562 in the Roman period, and therefore the trenches should be placed in either phase 2 or 1.

Conclusions

Several of the goals for Area D2 squares AM-AN/14 were met through the excavation season of 2004. A northern boundary for the big Assyrian pits was revealed in AM/14, and a greater understanding of these large Iron IIC industrial pits was discerned through stratigraphic excavation of these features. The sequence of Iron IIC, Persian, and Hellenistic pits in AM/14 is now better understood. In AN/14, mostly the ghost remnants of a large Persian period building were revealed in phase with a cobblestone floor makeup locus which likely was originally completely surfaced with a thick layer of shell plaster. The cobblestones covered a 5th c. BCE Athenian coin which will provide absolute dates for the construction of the phase. Later Hellenistic architecture was excavated to better understand the layout of the phase 4 building in the area, and the remaining contemporary walls are now all floating. A handful of phase 3 loci were excavated to complete this phase throughout all of D2. Thus our overall objective for the two squares was met through the 2004 excavation season in AM-AN/14.

Appendix I: Top-plans (to be added)

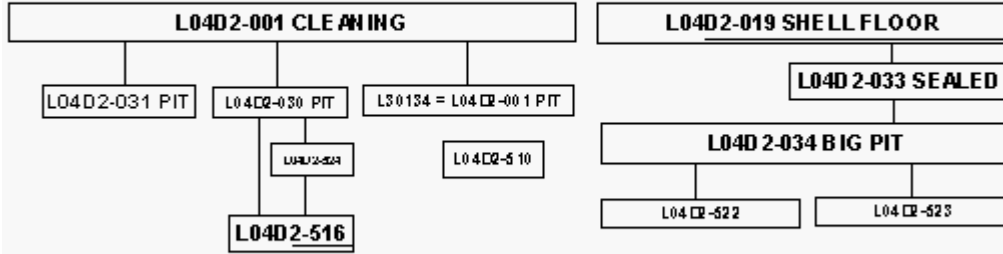
Appendix II: Basket lists (to be added)

Appendix III: locus cards (to be added)

Appendix IV: Genealogies (to be added)

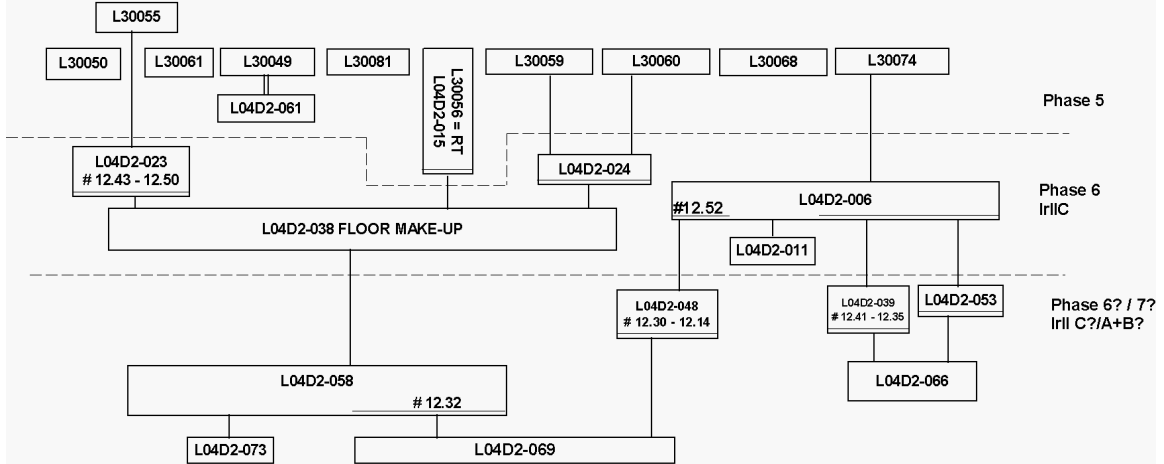
Appendix V: Photos (to be added)

AreaD2
Season2004
SupervisorAaron Brody
Supervisor InitialsAJB
Square(s)AM/14



Relations
Comments

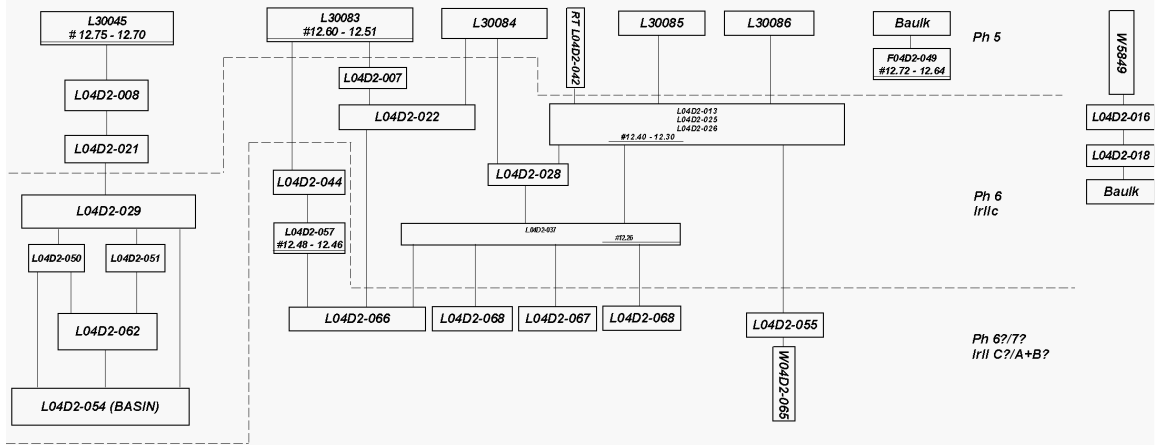
AreaD2
 Season2004
 SupervisorLiz Bloch-Smith
 Supervisor InitialsEBS
 Square(s)AO12



Relations

Comments:
 F04D2-023 is under L04D2-023, L04D2-015 and L04D2-024. Main # = F04D2-023.
 F04D2-039 is under L04D2-039 and L04D2-057 (AO 13).

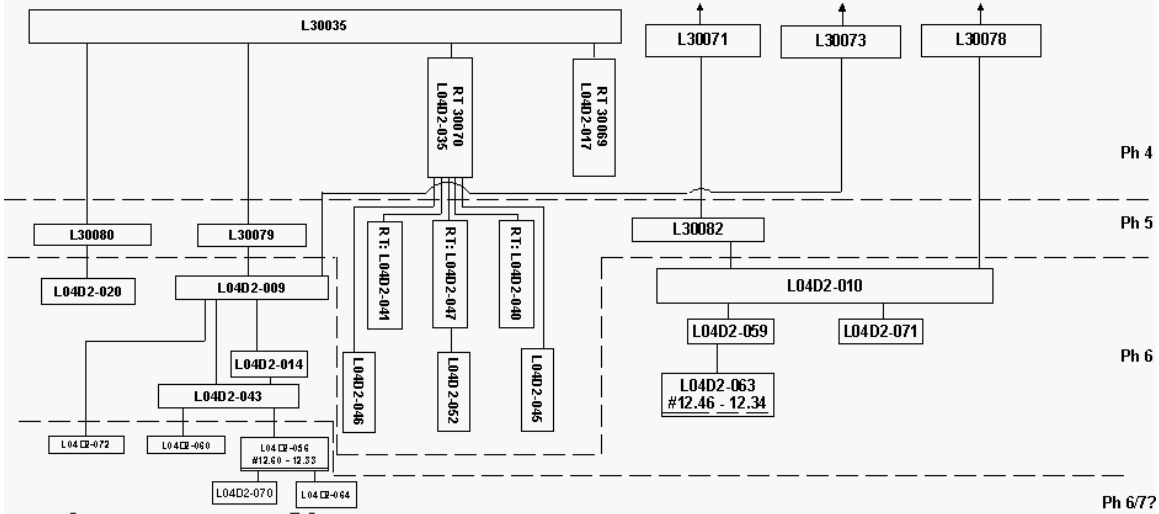
AreaD2
 Season2004
 SupervisorLiz Bloch-Smith
 Supervisor InitialsEBS
 Square(s)AO/13



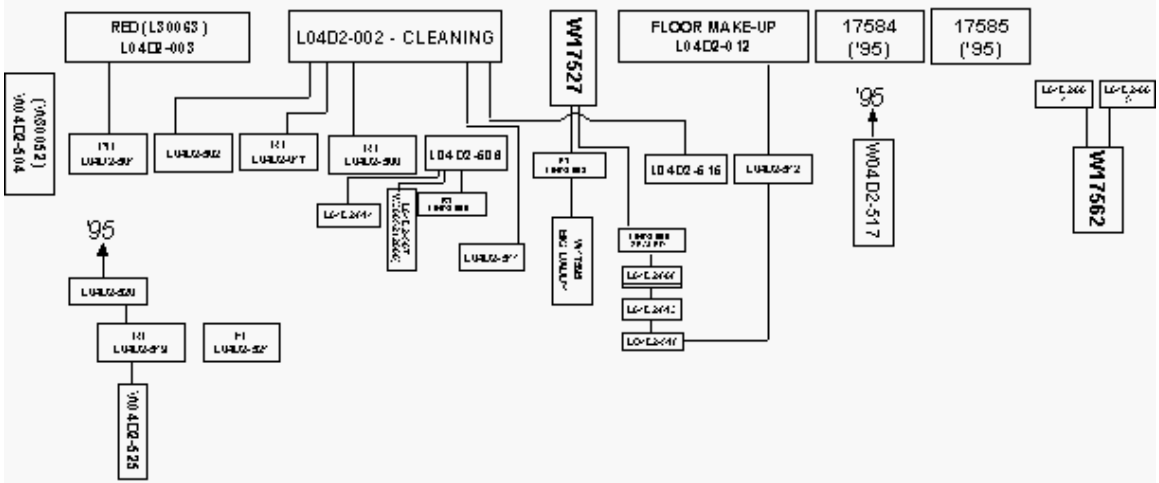
Comments:

F04D2-037 is under L04D2-037 and L04D2-057

AreaD2
 Season2004
 SupervisorLiz Bloch Smith
 Supervisor Initials ...EBS
 Square(s)AO/14



AreaD2
 Season2004
 SupervisorAaron Brody
 Supervisor InitialsA.B
 Square(s)AN/14



Comments:
 L04D2-521 is FT of W17514

Relations
 Comments

DOR 2004

Area: D2

List of Loci

| L Locus | Square | Unit | Phase | Stage | PoM | Locus Type |
|------------|----------|------|-------|-------|-----|--------------------------------------|
| | 04D2-023 | AO12 | | | | fill down to floor |
| L 04D2-001 | AM14 | | | | | cleaning pass |
| L 04D2-002 | AN14 | | | | | cleaning locus |
| L 04D2-003 | AN14 | | | | | circle of burned(?) mud brick matrix |
| L 04D2-004 | AN14 | | | | | fill on top of wall |
| L 04D2-005 | AN14 | | | | | cleaning locus |
| L 04D2-006 | AO 1213 | | | | | cleaning |
| L 04D2-007 | AO 13 | | | | | cleaning |
| L 04D2-008 | AO 13 | | | | | cleaning |
| L 04D2-009 | AO 14 | | | | | cleaaning |
| L 04D2-010 | AO 14 | | | | | cleaning |
| L 04D2-011 | AO12 | | | | | pit |
| L 04D2-012 | AN14 | | | | | FLOOR MAKEUP |
| L 04D2-013 | AO 13 | | | | | cleaning |
| L 04D2-014 | AO 14 | | | | | sherd-rich sloping layer |
| L 04D2-015 | AO12 | | | | | robbers' trench |
| L 04D2-016 | AO13 | | | | | foundation trench for W5849 |
| L 04D2-017 | AO 14 | | | | | robbers trench |
| L 04D2-018 | AO 13 | | | | | stratified accumulation |
| L 04D2-019 | AM14 | | | | | floor |
| L 04D2-020 | AO14 | | | | | cleaning |
| L 04D2-021 | AO13 | | | | | cobble floor make-up |
| L 04D2-022 | AO 13 | | | | | cleaning |
| L 04D2-024 | AO12 | | | | | occupational debris down to floor |
| L 04D2-027 | AM14 | | | | | pit |
| L 04D2-028 | AO 13 | | | | | tumbled(?) stones |
| L 04D2-029 | AO13 | | | | | fill below cobble surface |
| L 04D2-030 | AM14 | | | | | pit |
| L 04D2-031 | AM14 | | | | | pit |
| L 04D2-032 | AN14 | | | | | robber trench |

| L Locus | Square | Unit | Phase | Stage | PoM | Locus Type |
|------------|--------|------|-------|-------|-----|------------------------------------|
| L 04D2-033 | AM14 | | | | | sealed locus beneath floor |
| L 04D2-034 | AM14 | | | | | big Assyrian pit |
| L 04D2-035 | AO 14 | | | | | cleaning robber trench |
| L 04D2-036 | AN14 | | | | | robber trench |
| L 04D2-037 | AO 13 | | | | | ancient wash & gullying |
| L 04D2-038 | AO12 | | | | | floor make-up and fill to floor |
| L 04D2-039 | AO12 | | | | | surface make-up & fill to pavement |
| L 04D2-040 | AO14 | | | | | robber trench |
| L 04D2-041 | AO14 | | | | | robber trench |
| L 04D2-042 | AO 13 | | | | | robber trench fill |
| L 04D2-043 | AO14 | | | | | fill above surface |
| L 04D2-044 | AO13 | | | | | floor make-up |
| L 04D2-045 | AO1413 | | | | | foundation trench (east) |
| L 04D2-046 | AO1413 | | | | | foundation trench |
| L 04D2-047 | AO 14 | | | | | wall stub |
| L 04D2-048 | AO12 | | | | | fallen stones |
| L 04D2-049 | AO13 | | | | | white surface |
| L 04D2-050 | AO13 | | | | | pit |
| L 04D2-051 | AO13 | | | | | fill in basin L04D2-054 |
| L 04D2-052 | AO14 | | | | | Foundation trench - sealed portion |
| L 04D2-053 | AO12 | | | | | Stratified accumulation |
| L 04D2-054 | AO13 | | | | | Basin |
| L 04D2-055 | AO13 | | | | | White surface (above ashlar) |
| L 04D2-056 | AO14 | | | | | Stratified accumulation |
| L 04D2-057 | AO13 | | | | | Cobbles in brown matrix |
| L 04D2-058 | AO12 | | | | | occupational debris |
| L 04D2-059 | AO14 | | | | | stratified accumulation |
| L 04D2-060 | AO 14 | | | | | pit |
| L 04D2-061 | AO12 | | | | | pit ("Gorgonzola") |
| L 04D2-062 | AO13 | | | | | fill with high seed concentration |
| L 04D2-063 | AO14 | | | | | occupational debris |
| L 04D2-064 | AO14 | | | | | floor make-up |

| L Locus | Square | Unit | Phase | Stage | PoM | Locus Type |
|------------|--------|------|-------|-------|-----|--------------------------------|
| L 04D2-066 | AO1213 | | | | | stone pavement |
| L 04D2-067 | AO13 | | | | | drain?? |
| L 04D2-068 | AO13 | | | | | fill?? |
| L 04D2-069 | AO12 | | | | | stratified accumulation |
| L 04D2-070 | AO14 | | | | | pit |
| L 04D2-071 | AO1413 | | | | | pit |
| L 04D2-072 | AO14 | | | | | trench?? |
| L 04D2-073 | AO12 | | | | | pit |
| L 04D2-500 | AN14 | | | | | robber trench |
| L 04D2-501 | AN14 | | | | | pit |
| L 04D2-502 | AN14 | | | | | stratified accumulation |
| L 04D2-503 | AN14 | | | | | foundation trench |
| L 04D2-505 | AN14 | | | | | sealed stratified accumulation |
| L 04D2-506 | AN14 | | | | | arbitrary level |
| L 04D2-508 | AN14 | | | | | fill above floor |
| L 04D2-509 | AN14 | | | | | robber trench |
| L 04D2-510 | AM14 | | | | | decayed mudbrick detritis |
| L 04D2-511 | AN14 | | | | | foundation trench |
| L 04D2-512 | AN14 | | | | | stratified accumulation |
| L 04D2-513 | AN14 | | | | | cobbled surface makeup |
| L 04D2-514 | AN14 | | | | | stratified accumulation |
| L 04D2-515 | AN14 | | | | | stratified accumulation |
| L 04D2-516 | AM14 | | | | | phantom floor |
| L 04D2-518 | AN14 | | | | | fill below floor |
| L 04D2-519 | AN14 | | | | | robber trench |
| L 04D2-520 | AN14 | | | | | foundation trench |
| L 04D2-521 | AN14 | | | | | foundation trench |
| L 04D2-522 | AM14 | | | | | big Assyrian pit East |
| L 04D2-523 | AM14 | | | | | big Assyrian pit West |
| L 04D2-524 | AM14 | | | | | stratified layer |
| 04D2-065 | AO13 | | | | | ashlar wall stones |
| 04D2-504 | AN14 | | | | | wall (cancelled) |

| L Locus | Square | Unit | Phase | Stage | PoM | Locus Type |
|----------|--------|------|-------|-------|-----|----------------------|
| 04D2-504 | AN14 | | | | | wall (cancelled) |
| 04D2-507 | AN14 | | | | | fieldstone wall |
| 04D2-517 | AN14 | | | | | pier and rubble wall |
| 04D2-525 | AN14 | | | | | fieldstone wall |

Locus Card

DOR 2004

L 04D2-001 2004 Area D2 Sq: AM- /14- **Loc. type:** cleaning pass
created 26/07/04 updated: 05/08/

| | | | | | | | | | |
|------------|----------|---------|------|-----------|----|--------------------|----------|----------|----------|
| Open | 07/02/04 | High | at | Low | at | | | | |
| Close | 07/07/04 | 12.9 | w | 12.1 | s | | | | |
| | | 12.2 | e | 12.1 | s | seals: | | | |
| Floor type | | 0.00 | | | | sealed by: | | | |
| Length | 3.80 | width: | 3.25 | volume: | | loci above: | 30137 | 30155 | 30139 |
| Value: ?d | | Remove: | | Drawn? No | | loci below: | 04D2-030 | 04D2-019 | 04D2-031 |

photo #(1): **photo#(2)** **written by:** AJB **checked by:**

unit: **phase:** **stage:** **stratum:** **PoM:**
summary:

Opened: This locus was opened to help clear an arbitrary level so we could see relations better and reestablish where we left off when last dug in 2000.

Limits(N) baulk, W17514

(S) baulk

(E) baulk

(W) baulk under W17588

Closed:

Matrix: Mixed deposit includes pit ash, ash lens, shelf floor, pottery lens.

Relations: Excavated to reveal loci excavated and recorded in 2000 in the area of the "Big Assyrian" pit (L30137, L30135, L30139, L30130, L30131). Exact relationship to these loci uncertain as the cleaning pass L04D2-001 likely includes part of all of these loci.

Additional Observations/Value:

No value -- cleaning after four year hiatus.

Locus Card

DOR 2004

L 04D2-002 2004 Area D2 Sq: AN- /14- **Loc. type:** cleaning locus
created 26/07/04 updated: 31/07/

| | | | | | | | | | |
|------------|----------|---------|------|-----------|----|--------------------|----------|----------|----------|
| Open | 07/02/04 | High | at | Low | at | | | | |
| | | 13.1 | e | 12.9 | w | | | | |
| Close | 19/07/04 | 12.8 | w | 12.8 | e | seals: | | | |
| Floor type | | 0.00 | | | | sealed by: | | | |
| Length | 4.00 | width: | 2.25 | volume: | | loci above: | 04D2-003 | 30041 | 30050 |
| Value: ?d | | Remove: | | Drawn? No | | loci below: | 04D2-500 | 04D2-501 | 04D2-502 |

photo #(1): - **photo#(2)** **written by:** AJB **checked by:**

unit: **phase:** **stage:** **stratum:** **PoM:**
summary:

Opened: To better clarify area not excavated since 2000.

Limits(N) baulk

(S) baulk

(E) W17595, W17527

(W) baulk

Closed: reached clear lines of stratigraphy below

Matrix: brown and grey compact silt

Relations: Below L04D2-003 (=L30063)

May include aspects of loci dug in 2000: L30041, L30050, L30051.

Additional Observations/Value:

Low.

Locus Card

DOR 2004

L 04D2-003 2004 Area D2 Sq: AN- /14- **Loc. type:** circle of burned(?)
created 26/07/04 updated: 31/07/

| | | | | | | | | | |
|------------|----------|---------|------|------------|---|--------------------|----------|-------|-------|
| | High | at | Low | at | | | | | |
| Open | 07/02/04 | 12.9 | s | 12.8 | s | | | | |
| Close | 07/02/04 | 12.9 | n | 12.8 | n | seals: | | | |
| Floor type | | 0.00 | | | | sealed by: | | | |
| Length | 1.60 | width: | 0.48 | volume: | | loci above: | 30063 | 30041 | 30042 |
| Value: u | | Remove: | | Drawn? Yes | | loci below: | 04D2-002 | | |

photo #(1): - **photo#(2)** **written by:** AJB **checked by:**

unit: **phase:** **stage:** **stratum:** **PoM:**
summary:

Opened: Opened in 2000, dug this season because it was the latest feature in the excavation area.

Limits(N) L04D2-002

(S) L30052

(E) L04D2-002

(W) L04D2-002

Closed: We reached different colored matrix beneath that extends throughout the square.

Matrix: Bright orange mud bricky matrix.

Relations: Above stone pavement makeup and material below L30041 covers L30063. L30042 also came down on a small part of L30041.

Above L04D2-002.

No pottery from excavation of this locus (sterile).

John Berg suggested this might be a pile of construction material used in a nearby floor made of a similar matrix with many shells added. The locus lacked any shells and so was not a floor, but may have been related to the building of floors.

Additional Observations/Value:

Low value.

Locus Card

DOR 2004

L 04D2-004 2004 Area D2 Sq: AN- /14- **Loc. type:** fill on top of wall
created 26/07/04 updated: 31/07/

| | | | | | |
|------------|----------|--------|------|--------------------|-------------------|
| | High | at | Low | at | |
| Open | 07/02/04 | 13.4 | w | 13.3 | e |
| Close | 05/07/04 | 13.2 | w | 13.1 | e |
| Floor type | 0.00 | | | | seals: |
| Length | 0.51 | width: | 1.28 | volume: | sealed by: |
| Value: ?d | Remove: | Drawn? | No | loci above: | |
| | | | | loci below: | W17562 |

photo #(1): **photo#(2)** **written by:** AJB **checked by:**

unit: **phase:** **stage:** **stratum:** **PoM:**
summary:

Opened: Fill on top of wall (W17562) removed to articulate further wall stones masked by L04D2-004.

Limits(N) L04D2-511

(S) W17562

(E) W17562

(W) W17562

Closed: reached stones of W17562 below

Matrix: Brown compact homogenous matrix.

Relations: Pocket of matrix in gap in W17562 (surrounded by wall on S, E, and W sides of locus).
Excavated to reveal further wall stones.

Liz Bloch-Smith thinks this is possibly mud mortar in between stones of wall 17562.

John Berg thinks it may be fill in a robber's trench.

Additional Observations/Value:

Low value.

Locus Card

DOR 2004

L 04D2-005 2004 Area D2 Sq: AN- /14- **Loc. type:** cleaning locus
created 26/07/04 updated: 31/07/

| | | | | | |
|------------|----------|--------|------|--------------------|--------------------|
| | High | at | Low | at | |
| Open | 05/07/04 | 13.4 | s | 13.4 | n |
| Close | 07/07/04 | 13.4 | e | 13.2 | n |
| Floor type | 0.00 | | | | sealed by: |
| Length | 4.00 | width: | 1.40 | volume: | loci above: |
| Value: 2d | Remove: | Drawn? | No | loci below: | W17562 |

photo #(1): **photo#(2)** **written by:** AJB **checked by:**

unit: **phase:** **stage:** **stratum:** **PoM:**
summary:

Opened: to clear remaining matrix on top of W17562 ("big mamma")

Limits(N) W17562

(S) baulk

(E) W17562

(W) baulk

Closed: All matrix gone from on top of "Big Momma" (W17562).

Matrix: Brown matrix silt

Relations: This matrix was directly on top of the wall (W17652), however the layer has been exposed since 2000 and may have been partially contaminated.

Additional Observations/Value:

low.

Locus Card

DOR 2004

L 04D2-006 2004 Area D2 Sq: AO- /12-13

Loc. type: cleaning

High at Low at created 25/07/04 updated: 30/07/

Open 05/07/04 12.6 c

Close 13/07/04 12.5 c

Floor type c 12.52 c

Length 5.50

width: 3.00

volume:

Value: ?d

Remove: 13/07/ Drawn? Yes

seals:

sealed by:

loci above:

30059

30074

loci below:

04D2-039

04D2-011

04D2-048

photo #(1): p04D2-0015 photo #(2) p04D2-

written by: EBS

checked by:

unit:

phase:

stage:

stratum:

PoM:

summary:

Opened: cleaning after 4 years exposure

Limits(N) L04D2-028

(S) baulk

(E) L30049, L04D2-048, L04D2-038

(W) baulk

Closed: came down on whitish surface with flat-lying pottery and the top of pit L04D2-011

Matrix: brown compact sandy with flat-lying pottery

Relations: this locus broke off on a layer of flat-lying sherds, L04D2-006. This layer was directly over pit L04D2-011, it was cut on its eastern side by pit L30049. The matrix to the east was a highly disturbed crumbly matrix with stones and kurkar, which had been isolated as L30059 in 2000.

the pottery at the bottom of L04D2-006 lying on the floor included Phoenician commercial jar rims traditionally dated to the Persian period. However, k pottery from L04D2-006 above was deemed a homogeneous IrIIC assemblage with no Persian (AG), so the Phoen jars likely began in the IrIIC or 6thc.

F04D2-006: E. Boaretto (Weizmann samples #72, 73) = siliceous aggregates with little calcite,

Additional Observations/Value:

high-provided typological indication that Phoen commercial jars typically dated to Persian period begin in IrIIC

Locus Card

DOR 2004

L 04D2-007 2004 Area D2 Sq: AO- /13- **Loc. type:** cleaning
created 25/07/04 updated: 26/07/

| | | | | | | |
|-------|----------|------|----|------|----|---------------|
| | | High | at | Low | at | |
| Open | 06/07/04 | 12.6 | w | 12.5 | e | |
| Close | 09/07/04 | 12.4 | e | 12.4 | w | seals: |

| | | | | | | |
|------------|------|---------|--------|---------|----|-----------------------------|
| Floor type | 0.00 | | | | | sealed by: |
| Length | 4.00 | width: | 0.70 | volume: | | loci above: 30083 |
| Value: 7 | | Remove: | 09/07/ | Drawn? | No | loci below: 04D2-028 |

photo #(1): p04D2- **photo#(2)** p04D2- **written by:** EBS **checked by:**

unit: **phase:** **stage:** **stratum:** **PoM:**
summary:

Opened: cleaning

- Limits(N)** L04D2-013
(S) L04D2-022
(E) L04D2-013
(W) L04D2-006

Closed: removed winter wash and erosion

Matrix: loose sand

Relations: this locus directly on top of rubble L04D2-028 and was defined by the extent of the stones

Additional Observations/Value:

low - mostly winter wash

Locus Card

DOR 2004

L 04D2-008 2004 Area D2 Sq: AO- /13- **Loc. type:** cleaning
High at Low at created 25/07/04 updated: 26/07/

Open 06/07/04 12.8 s 12.6 n
Close 08/07/04 12.6 n 12.3 s **seals:**
Floor type 0.00 **sealed by:**
Length 2.50 width: 1.30 volume: **loci above:** 30045
Value: 7 Remove: 08/07/ Drawn? No **loci below:** 04D2-021

photo #(1): p04D2- **photo#(2)** p04D2- **written by:** EBS **checked by:**

unit: **phase:** **stage:** **stratum:** **PoM:**
summary:

Opened: cleaning over rocks of L04D2-021

Limits(N) baulk

(S) L04D2-021

(E) L04D2-013

(W) baulk

Closed: winter erosion removed

Matrix: brown-grey sandy matrix

Relations: directly above L04D2021

Additional Observations/Value:

low-cleaning

Locus Card

DOR 2004

L 04D2-009 2004 Area D2 Sq: AO- /14- **Loc. type:** cleaning
created 25/07/04 updated: 26/07/

| | | | | | | |
|-------|----------|------|----|------|----|---------------|
| | | High | at | Low | at | |
| Open | 06/07/04 | 12.7 | n | 12.5 | c | |
| Close | 13/07/04 | 12.6 | c | 12.5 | w | seals: |

| | | | | | | |
|------------|------|---------|--------|-------------------|--------------------|-------------------|
| Floor type | 0.00 | | | sealed by: | 30036 | L04D2056 |
| Length | 3.20 | width: | 1.20 | volume: | loci above: | 30079 30073 |
| Value: | | Remove: | 13/07/ | Drawn? No | loci below: | 04D2-014 04D2-043 |

photo #(1): p04D2- **photo#(2)** p04D2- **written by:** EBS **checked by:**

unit: **phase:** **stage:** **stratum:** **PoM:**
summary:

Opened: cleaning

Limits(N) baulk

(S) L04D2-017, L30069

(E) bgulk

(W) baulk

Closed: arbitrary swatch removed to get down to clean material below

Matrix: compact brown sandy matrix

Relations: bounded by baulks on north, west and east, cut by robbers' trench L04D2017 on the south.

Additional Observations/Value:

med- cleaning locus bounded by eroded baulks yet sealed above and below

Locus Card

DOR 2004

L 04D2-010 2004 Area D2 Sq: AO- /14- **Loc. type:** cleaning
created 25/07/04 updated: 28/07/

High at Low at
Open 06/07/04 12.6 n 12.5 s

Close 21/07/04 11.7 c **seals:**

Floor type 0.00 **sealed by:**

Length 1.48 width: 2.16 volume: **loci above:** 30082 30078

Value: ?d Remove: Drawn? No **loci below:** 04D2-059 04D2-071

photo #(1): p04D2- **photo#(2)** p04D2- **written by:** ebs **checked by:**

unit: **phase:** **stage:** **stratum:** **PoM:**

summary:

Opened: cleaning

Limits(N) L04D2-017

(S) baulk

(E) baulk

(W) L30070

Closed: arbitrary cleaning level removed

Matrix: compact light grey sandy matrix

Relations: cut to the north by robbers trench L04D2017 and on west by foundation trench L04D2045.

This locus combines various matricvies, perhaps the continuation of L330082 and L30078

Additional Observations/Value:

low- cleaning

Locus Card

DOR 2004

L 04D2-011 2004 Area D2 Sq: AO- /12- **Loc. type:** pit
High at Low at created 28/07/04 updated: 30/07/
Open 06/07/04 12.5 c
Close 27/07/04 11.7 c **seals:**
Floor type 0.00 **sealed by:** 04D2-006
Length 0.90 width: volume: **loci above:** 04D2-006
Value: 2 Remove: 27/07/ Drawn? Yes **loci below:** Not Exca
photo #(1): p04D2-0015 **photo#(2)** p04D2- **written by:** EBS **checked by:**
unit: **phase:** **stage:** **stratum:** **PoM:**
summary:

Opened: noted pit contour and fill that differed from surrounding floor deposit

Limits(N) L04D2-006

(S) L04D2-006

(E) L04D2-006

(W) L04D2-006

Closed: uncertain if reached bottom - too deep to dig

Matrix: loose, medium brown sandy matrix with large sherds and manyu tabun wall frags

Relations: This pit cuts the floor deposit at the bottom of L04D2-006 and the floor make-up on which the flat-lying sherds lay.

The pit has a well-defined rounded edge and vertical sides. It is full of pottery which A. Gilboa dated to the 7th c., including an Assyrianizing bowl. Pottery to restoration.

Pit is .9m diameter.

The upper half of a 7th c. storejar minus its rim sat upside down in the bottom of the pit.

A pinkish-yellowish-whitish chalk-like substance lined the sides near the bottom of the pit.

Not certain that bottom reached - too deep to dig.,

Additional photo # 04D2-0034

Additional Observations/Value:

high- restorable 7th c. Assyrianizing bowl.

Locus Card

DOR 2004

L 04D2-012 2004 Area D2 Sq: AN- /14- **Loc. type:** FLOOR MAKEUP

High at Low at created 26/07/04 updated: 31/07/

Open 08/07/04 13.3 n 13.3 s

Close 21/07/04 13.1 e 12.9 s **seals:**

Floor type 0.00 **sealed by:**

Length 2.48 width: 0.50 volume: **loci above:**

Value: i Remove: Drawn? Yes **loci below:** 04D2-512

photo #(1): **photo#(2)** **written by:** AJB **checked by:**

unit: **phase:** **stage:** **stratum:** **PoM:**

summary:

Opened: This floor was revealed in 1995 and by now is well out of phase with the rest of the area.

Limits(N) W17517

(S) L04D2-004, W17562

(E) L17585=L17584 (1995)

(W) W17527

Closed: plaster floor makeup and cobblestone underbedding removed

Matrix: White gray plaster with small pebbles and shell inclusions.

Relations: L04D2-012 is cut by the foundation trench L04D2-503 for wall W17527 along its western side; is cut by the foundation trench L04D2-511 for 'big mama' (W17562) along its southern end; is cut by a trench defined as a robber's trench when it was excavated in 1995 (L17585 = L17584) which Liz Bloch-Smith believes may be the foundation trench for N-S wall W17588; to its north the floor is also cut by a trench whose association needs clarification.

Additional Observations/Value:

medium

Locus Card

DOR 2004

L 04D2-013 2004 Area D2 Sq: AO- /13- **Loc. type:** cleaning
created 25/07/04 updated: 30/07/

| | | | | | | | |
|-------|----------|------|----|------|----|---------------|--|
| | | High | at | Low | at | | |
| Open | 07/07/04 | 12.4 | w | 12.3 | e | | |
| Close | 14/07/04 | 12.4 | c | 12.3 | e | seals: | |

| | | | | | | | |
|------------|------|---------|--------|---------|----|--------------------|-------------|
| Floor type | 0.00 | | | | | sealed by: | |
| Length | 3.40 | width: | 2.60 | volume: | | loci above: | 30086 30085 |
| Value: 4 | | Remove: | 14/07/ | Drawn? | No | loci below: | 04D2-037 |

photo #(1): p04D2- **photo#(2)** p04D2- **written by:** EBS **checked by:**

unit: **phase:** **stage:** **stratum:** **PoM:**
summary:

Opened: cleaning

Limits(N) baulk

(S) L04D2-028

(E) baulk

(W) L04D2-021

Closed: winter wash and erosion removed

Matrix: brown sandy matrix and cobbles

Relations: loci L04D2025 and L04D2026 are included in the description of L04D2013. bounded by balks to the east and north, by L04D2021 to the west and L04D2028 to the south.

Additional Observations/Value:

low-cleaning

Locus Card

DOR 2004

L 04D2-014 2004 Area D2 Sq: AO- /14- **Loc. type:** sherd-rich sloping
created 25/07/04 updated: 26/07/

High at Low at

Open 07/07/04 12.6 s 12.5 n

Close 22/07/04 12.7 n 12.6 s

seals:

Floor type 0.00 **sealed by:** 30036 F04D2056

Length 1.50 width: 1.50 volume: **loci above:** 04D2-009

Value: 2 Remove: 22/07/ Drawn? No **loci below:** 04D2-056

photo #(1): p04D2- **photo#(2)** p04D2- **written by:** EBS **checked by:**

unit: **phase:** **stage:** **stratum:** **PoM:**

summary:

Opened: cleaning locus L04D2009 above broke on sherd-rich layer

Limits(N) baulk

(S) L04D2-017

(E) baulk

(W) L04D2-009, slopes under L04D2009

Closed: came down on loose light brown-grey sandy layer with high concentration of sherds

Matrix: loose light brown-grey sandy layer with high concentration of large sherds and large bones

Relations: cut on south by robbers trench L04D2017.

High concentration of sherds byut non-restorable vessels. Strikingly reminiscent of the sloping sherd layers in the "big pit" in AM14 to the east.

Slopes down from NE to SW.

Sealed above by F30036 and below by F04D2056.

Additional Observations/Value:

med-sherd-rich layer of limited extent and artificially cut off on 3 sides

Locus Card

DOR 2004

L 04D2-015 2004 Area D2 Sq: AO- /12- **Loc. type:** robbers' trench
High at Low at created 25/07/04 updated: 30/07/

Open 07/07/04 12.5 e

Close 09/07/04 12.5 e 12.5 w

Floor type 0.00

Length 0.70

width: 1.10 volume:

Value: 4

Remove: 09/07/ Drawn? No

photo #(1): p04D2-0016 **photo#(2)** p04D2-

seals:

sealed by:

loci above: 30056

loci below: 04D2-038 04D2-023

written by: EBS **checked by:**

unit:

phase:

stage:

stratum:

PoM:

summary:

Opened: complete excavating trench begun in 2000 (L30056)

Limits(N) L04D2-023

(S) L04D2-024

(E) baulk

(W) L30049

Closed: reached matrix continuing beyond confines of trench

Matrix: sand striations and loose brown sandy matrix

Relations: L04D2-015=L30056 (2000); this locus cuts the white floor F04D2-023 and is cut by "Gorgonzola" L30049 on the west.

The western extent is unclear as large stones jutting up at various angles, seemingly fallen and tumbled, now obscure the extent of the trench.

Additional Observations/Value:

low- mostly winter wash (ancient and modern)

Locus Card

DOR 2004

L 04D2-016 2004 Area D2 Sq: AO- /13- **Loc. type:** foundation trench
created 26/07/04 updated: 26/07/

High at Low at

Open 07/07/04 12.9 n 12.8 c

Close 07/07/04 12.8 n 12.7 c

seals:

Floor type 0.00 **sealed by:** W5849

Length 2.00 width: 1.90 volume: **loci above:** W5849

Value: 3 Remove: 07/07/ Drawn? No **loci below:** 04D2-018

photo #(1): p04D2- **photo#(2)** p04D2- **written by:** EBS **checked by:**

unit: **phase:** **stage:** **stratum:** **PoM:**

summary:

Opened: foundation trench below W5849

Limits(N) baulk

(S) baulk

(E) excavated in 2000

(W) excavated in 2000

Closed: reached different matrix at bottom of trench

Matrix: brown clay

Relations: foundation trench L04D2-016 was sealed by the wall above and only the remnants of the trench were preserved directly beneath the wall (the width of the actual trench lines were excavated away years ago). The brown fill of the trench was easily differentiated from the grey fill beneath. The wall has been the east baulk for Sq AO 13 for a while, was floating, and has been largely eroded since 2000.

Additional Observations/Value:

low- badly eroded and criss-crossed by roots.

Locus Card

DOR 2004

L 04D2-017 2004 Area D2 Sq: AO- /14- **Loc. type:** robbers trench
created 25/07/04 updated: 30/07/

High at Low at

Open 07/07/04 12.7 e 12.6 w

Close 19/07/04 12.3 w 12.2 e

seals:

Floor type 0.00 **sealed by:**

Length 4.70 width: 0.70 volume: **loci above:** 30069

Value: 4 Remove: 19/07/ Drawn? Yes **loci below:** Not Exc

photo #(1): p04D2-0039 **photo#(2)** p04D2- **written by:** EBS **checked by:**

unit: **phase:** **stage:** **stratum:** **PoM:**

summary:

Opened: complete locus begun in 2000 - L30069

Limits(N) L04D2-009, L04D2-014, L04D2-043

(S) L04D2-020, L04D2-010, L04D2-041

(E) baulk

(W) baulk

Closed: reached intact flooring below or other matrices that continued beyond confines of trench

Matrix: bricky orange mottled matrix with small kurkar inclusions, loose and rubbly, chunks of Persian "cement" floor in bottom

Relations: this trench continues east in AN 14.

Black Attic sherds and chunks of Persian "cement" flooring date robbing to Hellenistic period.

Additional Observations/Value:

low for material culture but high architectural value

Locus Card

DOR 2004

L 04D2-018 2004 Area D2 Sq: AO- /13- **Loc. type:** stratified
created 25/07/04 updated: 26/07/

High at Low at

Open 07/07/04 12.8 n 12.7 c

Close 07/07/04 12.6 n 12.5 s **seals:**

Floor type 0.00 **sealed by:** 5849

Length 2.00 width: 0.40 volume: **loci above:** 04D2-016

Value: 3 Remove: 07/07/ Drawn? No **loci below:** Baulk

photo #(1): p04D2- **photo#(2)** p04D2- **written by:** EBS **checked by:**

unit: **phase:** **stage:** **stratum:** **PoM:**

summary:

Opened: change in color from foundation trench above

Limits(N) baulk

(S) baulk

(E) baulk

(W) L04D2-013

Closed: reached distinctive matrix below

Matrix: grey compact sandy matrix

Relations: limited extent as the eroded subsidiary baulk beneath the eroded wall W5849.

Additional Observations/Value:

low - limited extent, eroded and collapsed

Locus Card

DOR 2004

L 04D2-019 2004 Area D2 Sq: AM- /14- **Loc. type:** floor
High at Low at created 27/07/04 updated: 31/07/
Open 07/07/04 12.3 e 12.2 s
Close 08/07/04 12.2 e 12.1 s **seals:** 04D2-033
Floor type cf 12.32 e 12.27 s **sealed by:**
Length 1.60 width: 1.47 volume: **loci above:** 04D2-001
Value: i Remove: Drawn? Yes **loci below:** 04D2-034

photo #(1): **photo#(2)** **written by:** AJB **checked by:**

unit: **phase:** **stage:** **stratum:** **PoM:**
summary:

Opened: Easily differentiated from cleaning layer removed above since flat compact and full of crushed shell.

Limits(N) L04D2-035

(S) L04D2-034

(E) L04D2-034

(W) L04D2-035

Closed: removed crushed shells to reveal sealed locus below

Matrix: Compact, ashy, light grey surface with thick layer of crushed shell.

Relations: This floor (L04D2-019) was uncovered directly below the cleaning locus L04D2-001. It seals the small area directly beneath it, L04D2-035, which is part of the make-up of the "big pit" in AM/14.

Additional Observations/Value:

low

Locus Card

DOR 2004

L 04D2-020 2004 Area D2 Sq: AO- /14- **Loc. type:** cleaning
High at Low at created 28/07/04 updated: 28/07/

Open 08/07/04 12.5 c

Close 08/07/04 12.5 e

Floor type 0.00

Length 2.00

width: 2.25 volume:

Value: 7

Remove: 08/07/ Drawn? No

seals:

sealed by:

loci above:

L30080

loci below:

Not Exc

photo #(1): p04D2-

photo#(2) p04D2-

written by: EBS

checked by:

unit:

phase:

stage:

stratum:

PoM:

summary:

Opened: clean after 4 year hiatus

Limits(N) L04D2-017 (RT)

(S) baulk

(E) L30070 (RT) = L04D2-035

(W) baulk

Closed: arbitrary cleaning level

Matrix: dark-brown, compact sandy matrix

Relations: cut to the north by the RT L04D2-017 and to the east by RT L04D2-035.

Exposed surface after cleaning consisted of a .10mstrop of basin L04D2-054 parallel to and against the baulk, to its north and 1m strip of compact greyish-brown material, and to its north a kurkar strip seemingly sloping down to the south. None of these matrices were assigned locus numbers. See sketch plan.

Additional Observations/Value:

low- clean, though otherwise not dug so provides indication of phase.

Locus Card

DOR 2004

L 04D2-021 2004 Area D2 Sq: AO- /13- **Loc. type:** cobble floor make-
created 25/07/04 updated: 26/07/

| | | | | | |
|------------|----------|---------|--------|---------|-----|
| | High | at | Low | at | |
| Open | 08/07/04 | 12.6 | n | 12.3 | s |
| Close | 12/07/04 | 12.5 | s | 12.3 | c |
| Floor type | c | 12.50 | s | 12.43 | c |
| Length | 2.70 | width: | 0.90 | volume: | |
| Value: | i | Remove: | 12/07/ | Drawn? | Yes |

seals:

sealed by: 30045

loci above: 04D2-008

loci below: 04D2-029

photo #(1): p04D2- **photo#(2)** p04D2- **written by:** EBS **checked by:**

unit: **phase:** **stage:** **stratum:** **PoM:**
summary:

Opened: cobble floor bedding

Limits(N) baulk

(S) L04D2-006

(E) L04D2-013

(W) baulk

Closed: cobbles removed

Matrix: single course of small fieldstones laid side-by-side on level plain, stones approx .15m diam

Relations: bounded on north and west by baulks, below cleaning locus L04D2-008.

Reconstructing the extent of the cobbles based on 2000 top plans and photos and stones preserved in the western and northern square baulks suggests this surface extended east to the wall line indicated by robber trench L04D2-035 and continued to the west beyond the excavated area. Perhaps W17658 formed the northern boundary.

Most cobbles removed in 2000; remaining portion seals L04D2-029 below.

F04D2-021 is a partial floor.

No floor was designated in 2000 above the cobbles, therefore F30045 has been created from the overlying locus.

Additional Observations/Value:

medium - architectural value

Locus Card

DOR 2004

L 04D2-022 2004 Area D2 Sq: AO- /13- **Loc. type:** cleaning
created 25/07/04 updated: 26/07/

High at Low at
Open 08/07/04 12.8 s 12.6 n

Close 08/07/04 12.4 c **seals:**

Floor type 0.00 **sealed by:**

Length 2.20 width: 0.60 volume: **loci above:** 30083

Value: 7 Remove: 08/07/ Drawn? Yes **loci below:** 04D2-037

photo #(1): p04D2- **photo#(2)** p04D2- **written by:** EBS **checked by:**

unit: **phase:** **stage:** **stratum:** **PoM:**

summary:

Opened: cleaning after winter erosion

Limits(N) L04D2-028

(S) L30049

(E) L04D2-028

(W) L04D2-028

Closed: removed ca. .1m and encircling stones L04D2-028 to reveal a continuous matrix designated L04D2-037

Matrix: tan compact sandy matrix

Relations: L04D2-022 is bounded by the stone pile L04D2-028 on three of its sides and is cut by "Gorgonzola" L30049/L04D2-062 on the fourth.

Additional Observations/Value:

low

Locus Card

DOR 2004

04D2-023 2004 Area D2 Sq: AO- /12- **Loc. type:** fill down to floor
created 25/07/04 updated: 30/07/

| | | | | | | | |
|--------------|----------|---------|--------|---------|-----|--------------------|-------------------|
| | | High | at | Low | at | | |
| Open | 08/07/04 | 12.5 | w | | | | |
| Close | 09/07/04 | 12.5 | n | 12.4 | se | seals: | |
| Floor type 1 | | 12.50 | s | 12.43 | n | sealed by: | |
| Length | 3.00 | width: | 1.10 | volume: | | loci above: | 30055 |
| Value: | | Remove: | 08/07/ | Drawn? | Yes | loci below: | 04D2-023 L04D2038 |

photo #(1): p04D2-0015 **photo#(2)** p04D2- **written by:** EBS **checked by:**

unit: **phase:** **stage:** **stratum:** **PoM:**
summary:

Opened: white "plaster" surface delineated with removal of winter wash

Limits(N) baulk

- (S) cut by RT L04D2-015 but continues beneath it
- (E) baulk
- (W) L30049

Closed: reached floor F04D2-023

Matrix: whitish-greyish lenses

Relations: this locus is a continuation of L30061/F30061 above.

L04D2-023, L04D2-024 and L04D2-015 come down on a continuous floor designated F04D2-023.

Large ashlars and stones seemingly fell onto this surface and tip down into an apparent pit/trench/basin or lower level to the west. The occupational debris (white, grey and black lenses) built up against the fallen stones (2000).

F04D2-023 was clearly traceable from the baulk to the west for about .6m but then was broken up by stones and the identifying white "plaster" diminished and then ceased, though the underlying kurkar bedding continued in some places. This floor never clearly reached L04D2-006 to the west.

E. Boaretto (WIS #169, 170, 171) tested the upper lenses and found them to contain siliceous aggregates (wood ash) perhaps burned, with a higher clay component than F04D2-023 below.

F04D2-023 was nearly pure phytoliths; it appeared as a thick, hard, white matrix. The surface is similar to F04D2-006 to the west. Boaretto and Weiner suggest this area served as a latrine for animals and likely also humans - the fallen stones providing minimal privacy.

Additional Observations/Value:

high - WIS analysis contributes towards understanding the activity in the area

Locus Card

DOR 2004

L 04D2-024 2004 Area D2 Sq: AO- /12- **Loc. type:** occupational debris
High at Low at created 26/07/04 updated: 30/07/

Open 08/07/04 12.5 e

Close 09/07/04 12.5 c

Floor type cf 12.50 c

Length 0.70

width: 0.70 volume:

Value: p

Remove: 09/07/ Drawn? Yes

seals:

sealed by:

loci above: L30060

loci below: 04D2-023 04D2-038

photo #(1): p04D2-0015 **photo#(2)** p04D2-

written by: EBS **checked by:**

unit:

phase:

stage:

stratum:

PoM:

summary:

Opened: continuation of L30060 from 2000

Limits(N) RT L30056 = L04D2-015

(S) baulk

(E) baulk

(W) L04D2-006

Closed: reached floor level F04D2-023

Matrix: grey ashy lenses above traces of white surface F04D2-023, a continuation of L30060 above. Two large stones lie on the floor in the SE corner.

Relations: this occupational debris continues to the north as L04D2-024 but robber trench L04D2-015 severs the connection. Most of this build-up was excavated in 2000.

see L04D2-023 for further observations and the floor below designated F04D2-032.

To the west, L04D2-024 was broken up by stones (L04D2-048) and the characteristic greyish color gradually dissipated.

Additional Observations/Value:

med-low: limited volume and uncertain extent.

Locus Card

DOR 2004

L 04D2-027 2004 Area D2 Sq: AM- /14- Loc. type: pit

High at Low at created 27/07/04 updated: 31/07/
Open 09/07/04 12.2 e 12.2 n
Close 19/07/04 12.2 e 11.9 w *seals:*
Floor type 0.00 *sealed by:*
Length 2.75 width: 0.80 volume: *loci above:* 04D2-001 L19413 L19408
Value: p Remove: Drawn? No *loci below:* 04D2-034 04D2-510

photo #(1): *photo#(2)* *written by:* AJB *checked by:*

unit: *phase:* *stage:* *stratum:* *PoM:*
summary:

Opened: With removal of cleaning locus L04D2-001 noticed line and different color of pit fill.

Limits(N) baulk

(S) L04D2-034

(E) baulk

(W) L04D2-034

Closed: Determined that pit fill was removed, noted more compact material in NE locus and different colored material at bottom of rest of locus.

Matrix: Loose, grey, modeled pit fill.

Relations: L04d2-027 was revealed beneath the cleaning pass of L04D2-001, differentiated by a clear pit line and rubbly fill. It is bounded on its N&E by baulks, and cuts into the upper layers of the "big pit" ("Assyrian Pit" L04D2-034). Readings on the pottery date pit L04D2-027 to the Persian period, which means it belongs to the phase (5b?) above the big, Assyrian pit which is dated to the Iron IIC (7th c.).

Additional Observations/Value:

medium

Locus Card

DOR 2004

L 04D2-028 2004 Area D2 Sq: AO- /13- **Loc. type:** tumbled(?) stones
created 26/07/04 updated: 26/07/04

High at Low at
Open 09/07/04 12.5 e 12.4 w

Close 12/07/04 12.4 **seals:**

Floor type 0.00 **sealed by:**

Length 1.70 width: volume: **loci above:** L30084

Value: 4 Remove: 12/07/ Drawn? No **loci below:** 04D2-047

photo #(1): p04D2- **photo#(2)** p04D2- **written by:** EBS **checked by:**

unit: **phase:** **stage:** **stratum:** **PoM:**

summary:

Opened: cobbles and larger stones in brown matrix in semi-circular configuration, a continuation of L30084 uncovered in 2000

Limits(N) L04D2-013

(S) L04D2-022

(E) L04D2-013

(W) L04D2-013

Closed: cobbles removed

Matrix: cobbles and larger stones in brown, sandy matrix

Relations: the stones formed a semi-circle suggesting intentional placement. Excavation demonstrated no regular placement or superimposed courses. The stones appeared to be tumble amidst other stones in the vicinity. L04D2-022 Is the matrix from within the semi-circle and L04D2-013 the matrix outside.

A similar semi-circular configuration of stones at a lower elevation, L04D2-067, concentric but with a greater diameter, increases the likelihood that this locus was intentionally constructed, but alternatively, the stones may represent no more than tumble down the side of a mound of dirt. These contours may be due to the BA/IA bastion wall below.

A. Gilboa: pottery IrIIC, 8th or 7th c.

Additional Observations/Value:

low-ambiguously suggestive tumble stone configuration

Locus Card

DOR 2004

L 04D2-029 2004 Area D2 Sq: AO- /13- **Loc. type:** fill below cobble
created 26/07/04 updated: 30/07/

| | | | | | | | | | |
|------------|----------|---------|--------|---------|----|--------------------|----------|----------|----------|
| Open | 09/07/04 | High | at | Low | at | | | | |
| | | 12.6 | n | 12.3 | s | | | | |
| Close | 15/07/04 | 12.5 | n | 12.3 | s | seals: | | | |
| Floor type | | 0.00 | | | | sealed by: | F30045 | | |
| Length | 3.00 | width: | 1.80 | volume: | | loci above: | 04D2-021 | | |
| Value: | 3 | Remove: | 15/07/ | Drawn? | No | loci below: | 04D2-050 | 04D2-051 | 04D2-054 |

photo #(1): p04D2-0045 **photo#(2)** p04D2- **written by:** EBS **checked by:**

unit: **phase:** **stage:** **stratum:** **PoM:**
summary:

Opened: matrix below cobble surface L04D2-021

Limits(N) baulk

(S) L04D2-037

(E) L04D2-046, L04D2-037

(W) baulk

Closed: basin L04D2-054 revealed below

Matrix: brown sandy matrix

Relations: this homogeneous brown sandy matrix fills basin L04D2-054. below this matrix appeared the basin L04D2-054 and a pit cutting its edge, L04D2-050.

A patch near the NE corner contained more clay and a greater concentration of sherds - no pit contours found.

3 tabun frags found near the edge of pit L04D2-050.

A. Gilboa: 7th c. pottery

Additional Observations/Value:

med- fill not associated with any features but sealed.

Locus Card

DOR 2004

L 04D2-030 2004 Area D2 Sq: AM- /14- *Loc. type:* pit
High at Low at created 27/07/04 updated: 31/07/
Open 09/07/04 12.2 e 12.1 s
Close 19/07/04 11.9 e 11.7 s *seals:*
Floor type 0.00 *sealed by:*
Length 1.50 width: 0.75 volume: *loci above:* 04D2-001
Value: i Remove: Drawn? Yes *loci below:* 04D2-034 04D2-516 04D2-524

photo #(1): p04D2-0052 *photo#(2)* p04D2- *written by:* AJB *checked by:*

unit: *phase:* *stage:* *stratum:* *PoM:*
summary:

Opened: Pit line and rubble fill differentiated after the removal of cleaning locus L04D2-001.

Limits(N) baulk

(S) L04D2-034

(E) L04D2-034

(W) baulk

Closed: Came down on compact layer of different consistency and color, sloped to the S like layers in the big, Assyrian pit.

Matrix: Grey brown, loose, rubble fill, with many pot sherd inclusions.

Relations: Pit L04D2-030 was revealed immediately beneath the cleaning locus L04D2-001. It is bounded on its N and W by baulks, and is cut into layers of the "big, Assyrian pit" L04D2-034.

On 7/15 a whole animal horn was discovered in the pit with one end cut.

There are a series of field stones packed in an orangey-red matrix, which appears along the N edge of this pit feature, and appears in the W baulk at a higher level. It is possible that at a certain state our pit was piled up above the pit cut, and these stones were piled on top of the mounded pit fill. The intention behind these stones is unclear at present and the majority of them are found in the N and W baulks.

Additional Observations/Value:

medium

Locus Card

DOR 2004

L 04D2-031 2004 Area D2 Sq: AM- /14- *Loc. type:* pit

High at Low at created 27/07/04 updated: 31/07/

Open 09/07/04 12.2 e 12.1 w

Close 23/07/04 11.8 e 11.8 w

seals:

Floor type 0.00 *sealed by:*

Length 1.50 width: 0.40 volume: *loci above:* 04D2-001 L19425

Value: i Remove: Drawn? No *loci below:* 04D2-034

photo #(1): *photo#(2)* *written by:* AJB *checked by:*

unit: *phase:* *stage:* *stratum:* *PoM:*

summary:

Opened: Pit line differentiated with removal of cleaning locus L04D2-001.

Limits(N) L04D2-034

(S) baulk

(E) L04D2-034

(W) L04D2-034

Closed: reached different colored matrix

Matrix: Brown, rubbly pit fill, loose.

Relations: Pit L04D2-031 is bounded to its S by the baulk, and is cut into the upper layers of the "big, Assyrian pit" (L04D2-034).

Pottery readings showing few Hellenistic pieces demonstrating that this pit should be put in phase 4.

Additional Observations/Value:

low

Locus Card

DOR 2004

L 04D2-032 2004 Area D2 Sq: AN- /14- **Loc. type:** robber trench
created 27/07/04 updated: 31/07/

| | | | | | |
|------------|----------|-------------|--------------------|--------------------|-------------------|
| | High | at | Low | at | |
| Open | 09/07/04 | 12.8 | w | 12.7 | e |
| Close | 19/07/04 | 12.7 | w | 12.7 | e |
| Floor type | 0.00 | | | | sealed by: |
| Length | 1.53 | width: 0.50 | volume: | loci above: | 04D2-002 |
| Value: i | Remove: | Drawn? No | loci below: | 04D2-506 | 04D2-511 |

photo #(1): **photo#(2)** **written by:** AJB **checked by:**

unit: **phase:** **stage:** **stratum:** **PoM:**
summary:

Opened: N cut line of trench determined with removal of cleaning locus L04D2-002.

Limits(N) L04D2-506, W04D2-507

(S) L04D-005

(E) W17595

(W) baulk

Closed: Trench fill removed removed down to change in matrix.

Matrix: Orange-brown mottled trench fill.

Relations: L04D2-032 is possibly a robbers' trench, although when it was originally excavated it was believed to be the foundation trench for "big momma" W17562. It is bounded to the W by a baulk, it cut the matrix on top of "big momma" L04D2--005 to its S, cut W17595 to its E, and cut the wall stub left in a robbers' trench W04D2-507 to its N.

This trench L04D2-032 is directly on line with another E-W trench L04D2-036 and may have originally been part of the same robbing ationalthough "big daddy" W17595 is preserved between the two trenches.

A storejar was found smashed in situ in the trench L04D2-032 dated in pottery reading by Ayelet Gilboa to the Persian period.

Trench L04D2-032 may explain the robbed out section of "big momma" just to its S defined as a soil locus on top of "big momma" L04D2-005.

Additional Observations/Value:

low

Locus Card

DOR 2004

L 04D2-033 2004 Area D2 Sq: AM- /14- **Loc. type:** sealed locus
created 27/07/04 updated: 31/07/

| | | | | | |
|------------|----------|--------|------|-----------------------------|-----------------------------|
| | High | at | Low | at | |
| Open | 09/07/04 | 12.2 | w | 12.1 | e |
| Close | 15/07/04 | 12.1 | w | 12.0 | e |
| Floor type | 0.00 | | | | sealed by: 04D2-019 |
| Length | 1.60 | width: | 1.47 | volume: | loci above: 04D2-001 |
| Value: i | Remove: | Drawn? | No | loci below: 04D2-034 | |

photo #(1): **photo#(2)** **written by:** AJB **checked by:**

unit: **phase:** **stage:** **stratum:** **PoM:**
summary:

Opened: Layer sealed below shell floor L04D2-019.

Limits(N) L04D2-034

(S) L04D2-034

(E) L04D2-034

(W) L04D2-034

Closed: Clearly down in "big, Assyrian pit" fill.

Matrix: Grey, brown, compact silt.

Relations: Sealed locus L04d2-033 is directly beneath a small remnant of a crusted shell floor L04D2-019.
It is likely part of the "big, Assyrian pit" (L04D2-034) which surrounds it on all four sides.

Additional Observations/Value:

high (sealed)

Locus Card

DOR 2004

L 04D2-034 2004 Area D2 Sq: AM- /14- **Loc. type:** big Assyrian pit
created 27/07/04 updated: 31/07/

| | | | | | | | | |
|------------|----------|---------|------|-----------|---|--------------------|----------|-------------------|
| | High | at | Low | at | | | | |
| Open | 09/07/04 | 12.2 | w | 12.0 | e | | | |
| Close | 23/07/04 | 11.8 | w | 11.6 | n | seals: | | |
| Floor type | | 0.00 | | | | sealed by: | | |
| Length | 2.25 | width: | 4.50 | volume: | | loci above: | 04D2-001 | 04D2-031 04D2-033 |
| Value: 1 | | Remove: | | Drawn? No | | loci below: | 04D2-522 | 04D2-523 |

photo #(1): p04D2- **photo#(2)** p04D2- **written by:** AJB **checked by:**

unit: **phase:** **stage:** **stratum:** **PoM:**
summary:

Opened: Clear tip lines of huge pit discerned after cleaning locus L04D2-001 was removed

Limits(N) L04D2-030, L04D2-027

(S) baulk, L04D2-031

(E) baulk

(W) baulk

Closed: Reached layer beneath sloping crushed kurkar lens

Matrix: varying tip lines of grey and brown ashy silt down to a sloping layer of crushed kurkar in the E and a sloping compact layer in the W.

Relations: These layers of pit fill in the big Assyrian pit L04D2-034 slope down the the S. In the E half of the square the tip lines lie on a layer of sloping crushed kurkar, in the W half they lie on a sloping compact layer in the pit. These layers of pit fill were discerned beneath the cleaning locus L04D2-001, and are cut by smaller pits L04D2-027, L04D2-030, and L04D2-031. The pit is also covered by a small remnant of a crushed shell floor L04D2-019 and the sealed locus immediately beneath the floor L04D2-033 which is likely just more big Assyrian pit fill.

Although we chose an easily differentiated sloping layer of crushed kurkar to work down to, there are numerous tip lines of various matrixes within L04D2-034, consisting primarily of silt and ash with abundant Iron IIC pottery frags., metal and glass slags, pumice, crucible fragments, and other evidence of industrial waste. Ayelet's read on the pottery is that it is primarily storejar and jug frags. From the 7th c. and therefore not related to the typical domestic assemblage with its focus on bowls and cooking pots. So the ceramics seem like further waste from industry.

Additional Observations/Value:

high

Locus Card

DOR 2004

L 04D2-035 2004 Area D2 Sq: AO- /14- **Loc. type:** cleaning robber
created 26/07/04 updated: 26/07/

| | | | | | |
|------------|----------|---------|--------|--------------------|----------------------------|
| | High | at | Low | at | |
| Open | 09/07/04 | 12.6 | c | 12.4 | w |
| Close | 13/07/04 | 12.3 | n | 12.2 | s |
| Floor type | 0.00 | | | | seals: |
| Length | 1.60 | width: | 0.70 | volume: | sealed by: |
| Value: | 4 | Remove: | 13/07/ | Drawn? | Yes |
| | | | | loci above: | L30070 |
| | | | | loci below: | 04D2-047 04D2-040 04D2-045 |

photo #(1): p04D2- **photo#(2)** p04D2- **written by:** EBS **checked by:**

unit: **phase:** **stage:** **stratum:** **PoM:**
summary:

Opened: continuation of robber trench L30070 excavated in 2000

Limits(N) RT L30069 = L04D2-017

(S) baulk, continues into AO 13

(E) L30082 = L04D2-010

(W) L30080 = L04D2-020

Closed: wall stones clearly exposed dividing RT fill into portion to north (L04D2-041) and portion to south (L04D2-040), also RT distinguished from foundation trench to east and west.

Matrix: winter wash and erosion

Relations: L30070 above did not distinguish between the robber trench and foundation trench. Phased in Phase 5.

Additional Observations/Value:

low-cleaning

Locus Card

DOR 2004

L 04D2-036 2004 Area D2 Sq: AN- /14- **Loc. type:** robber trench
created 27/07/04 updated: 31/07/04

| | | | | | | | | | |
|------------|----------|---------|------|-----------|----|--------------------|-------|-------|----------|
| Open | 09/07/04 | High | at | Low | at | | | | |
| | | 13.2 | w | 13.0 | e | | | | |
| Close | 21/07/04 | 13.1 | e | 12.9 | w | seals: | | | |
| Floor type | | 0.00 | | | | sealed by: | | | |
| Length | 1.60 | width: | 0.60 | volume: | | loci above: | | | |
| Value: 1 | | Remove: | | Drawn? No | | loci below: | 17527 | 17595 | 04D2-503 |

photo #(1): p04D2- **photo#(2)** p04D2- **written by:** AJB **checked by:**

unit: **phase:** **stage:** **stratum:** **PoM:**
summary:

Opened: clear cut line of white plaster floor makeup L04D2-012

Limits(N) W17527, L04D2-503, L04D2-012

(S) L04D2-004, W17562

(E) W17588

(W) W17595

Closed: reached different colored matrix below

Matrix: brown compact silt

Relations: The exact definition of this trench L04D2-036 is unclear. There is a clear E-W cut line through the white plaster floor makeup L04D2-012 however at first it was interpreted as the foundation trench for Big Momma W17562, but after removing the trench fill and Big Daddy W17595 it was clear that there is a much more narrow foundation trench for Big Momma which was underneath trench L04D2-036. The trench is on line with trench L04D2-032, separated by Big Daddy W17595, and it is possible that these two trenches were part of the same robbing action. Trench L04D2-036 may explain the absence of stones from Big Momma right in the section south of the trench defined as a soil layer on top of Big Momma L04D2-004.

Additional Observations/Value:

low

Locus Card

DOR 2004

L 04D2-037 2004 Area D2 Sq: AO- /13- **Loc. type:** ancient wash & created 28/07/04 updated: 30/07/

| | | | | | | | | | |
|------------|----------|---------|--------|---------|----|--------------------|----------|----------|----------|
| Open | 12/07/04 | High | at | Low | at | | | | |
| | | 12.4 | c | | | | | | |
| Close | 21/07/04 | 12.4 | n | 12.3 | c | seals: | | | |
| Floor type | cf | 12.26 | c | | | sealed by: | | | |
| Length | 4.40 | width: | 3.90 | volume: | | loci above: | 04D2-013 | 04D2-028 | 04D2-049 |
| Value: | 4 | Remove: | 21/07/ | Drawn? | No | loci below: | 04D2-068 | 04D2-055 | 04D2-066 |

photo #(1): p04D2-0024 **photo#(2)** p04D2- **written by:** EBS **checked by:**

unit: **phase:** **stage:** **stratum:** **PoM:**
summary:

Opened: arbitrary cleaning layer L04D2-013 removed to reveal this locus below (both same matrix)

Limits(N) L04D2-042, L04D2-046, L04D2-045

(S) L30047 = L04D2-061, L04D2-044, baulk

(E) baulk

(W) baulk

Closed: sandy deposit removed down to non-gullied material to the sides and below

Matrix: cobbles in a very sandy matrix with pockets and rivelets of wind-blown and washed sand and dirt (see sketch plan)

Relations: Several configurations of stones suggested intentional placement (eg. Semi-circle L04D2-028) but with excavation proved to be embedded in ancient wash or with no lower course and so were not identified as loci.

The wash flowed from the west down to the east., and cut through L04D2-044 and L04D2-057 below it, and around the installation/basin L04D2-054. See sketch plan.

The floor designation F04D2-037 is based on a patch (1.2 x .35m) adjacent to the drain stones L04D2-067. This floor fragment appears to be cut on the west by the trench(?) that continues from AO 12 to 14 along the lines of the FTs L04D2-046 and L04D2-047.

Photo #: 04D2-0024 thru 0026

Additional Observations/Value:

low for material culture (ancient wash) but demonstrates the area was abandoned

Locus Card

DOR 2004

L 04D2-038 2004 Area D2 Sq: AO- /12- **Loc. type:** floor make-up and
created 27/07/04 updated: 27/07/

| | | | | | |
|------------|----------|----------------|-----------|------|---|
| | High | at | Low | at | |
| Open | 13/07/04 | 12.5 | s | 12.4 | n |
| Close | 21/07/04 | 12.3 | n | 12.3 | s |
| Floor type | cp | 12.30 | | | |
| Length | 2.70 | width: 0.90 | volume: | | |
| Value: | 3 | Remove: 21/07/ | Drawn? No | | |

seals:

sealed by:

loci above: 04D2-023 04D2-024 04D2-015

loci below: 04D2-058

photo #(1): p04D2- **photo#(2)** p04D2- **written by:** EBS **checked by:**

unit: **phase:** **stage:** **stratum:** **PoM:**
summary:

Opened: removed floor make-up down to a lower surface preserved under RT L04D2-015 and L04D2-
Limits(N) baulk

(S) baulk

(E) baulk

(W) L30049, L04D2-006, L04D2-048

Closed: white patches and underlying fill removed to thin sand layer

Matrix: white matrix identified by Weizmann as phytoliths above clean brown clay on top of crushed kurkar bedding; elsewhere, phytoliths above fill above a lower white surface (under L04D2-015)

Relations: see F04D2-023

This locus is sealed by disrupted by stones. The western extent is irregular due to large stones under, embedded in, and seemingly fallen into the matrix.

The underlying white while thick and well-preserved under the RT L04D2-015 was very pathchy under L04D2-024. The patch under the RT is similar to the northern and southern portions of the floor preserved at higher elevations. This central portion may somehow owe its lower preserved portion to the (robbed) wall above.

A. GilboaL pottery IrIIB with "Persian" basket handle jar. Perhaps a 6th c. assemblage?!

Additional Observations/Value:

med- sealed floor make-up of limited extent.

Locus Card

DOR 2004

L 04D2-039 2004 Area D2 Sq: AO- /12- **Loc. type:** surface make-up & created 28/07/04 updated: 28/07/

| | | | | | | | |
|------------|----------|---------|------|---------|-----|--------------------|------------------|
| | | High | at | Low | at | | |
| Open | 13/07/04 | 12.5 | n | 12.5 | s | | |
| Close | 22/07/04 | 12.4 | s | 12.3 | s | seals: | |
| Floor type | c | 12.41 | s | 12.35 | e | sealed by: | 04D2-006 |
| Length | 3.30 | width: | 2.00 | volume: | | loci above: | 04D2-006 |
| Value: | s | Remove: | | Drawn? | Yes | loci below: | Not Exc 04D2-006 |

photo #(1): p04D2- **photo#(2)** p04D2- **written by:** EBS **checked by:**

unit: **phase:** **stage:** **stratum:** **PoM:**
summary:

Opened: speckled white surface with large quantities of flat-lying pottery from L 04D2-006 above.

Limits(N) baulk

(S) L 04D2-053

(E) L30049 = L 04D2-061

(W) baulk

Closed: reached stone pavement beneath

Matrix: crumbly grey-brown matrix with white speckles throughout

Relations: This locus is cut by pits L 04D2-011 and L30049 ("Gorgonzola"). It contains flat-lying pottery throughout, but not in the quantities of the initial floor deposit which defined the surface.

F 04D2-039 includes the surface under L 04D2-039 and L 04D2-057 in AO 13. The combined maximum dimensions are 5.0 x 2.0m (measurements of pavement L 04D2-066).

Surface under L 04D2-057 #12.47. The surface covers the entire area.

A. Gilboa: pots IrIIB.

Additional Observations/Value:

high - sealed deposit above stone pavement L 04D2-066.

Locus Card

DOR 2004

L 04D2-040 2004 Area D2 Sq: AO- /14- **Loc. type:** robber trench
High at Low at created 30/07/04 updated: 30/07/

Open 14/07/04 12.5

Close 21/07/04 12.4 s 12.4 c **seals:**

Floor type 0.00 **sealed by:**

Length 0.50 width: 0.50 volume: **loci above:** 04D2-035

Value: 2 Remove: 21/07/ Drawn? Yes **loci below:** Not Exc

photo #(1): p04D2-0017 **photo#(2)** p04D2- **written by:** EBS **checked by:**

unit: **phase:** **stage:** **stratum:** **PoM:**

summary:

Opened: L04D2-035 subdivided into RTs N and S of W04D2-047 and FTs to the E and W (L04D2-045 and L04D2-046).

Limits(N) W04D2-047

(S) baulk, continues in AO/13 as L04D2-042

(E) L04D2-045

(W) L04D2-046

Closed: reached underlying matrix that extends beyond confines of trench

Matrix: orangish matrix with kurkar nodule and pebble inclusions

Relations: this trench continues into AO/13 as L04D2-042 and as L04D2-041 N of W04D2-047.

No enough pottery to date trench, but matrix is comparable to fill in the perpendicular robber trench L04D2-017 which dates to the Hellenistic period.

Additional Observations/Value:

low - limited extent and pots

Locus Card

DOR 2004

L 04D2-041 2004 Area D2 Sq: AO- /14- **Loc. type:** robber trench
High at Low at created 30/07/04 updated: 30/07/

Open 14/07/04 12.5

Close 21/07/04 12.4 w 12.3 c **seals:**

Floor type 0.00 **sealed by:**

Length 0.50 width: 0.50 volume: **loci above:** 04D2-035

Value: 2 Remove: Drawn? Yes **loci below:** Not Exc

photo #(1): p04D2-0017 **photo#(2)** p04D2- **written by:** EBS **checked by:**

unit: **phase:** **stage:** **stratum:** **PoM:**

summary:

Opened: L04D2-035 subdivided into RTs to the N and S of W04D2-047 and FTs to the E and W of the stones

Limits(N) L04D2-017

(S) W04D2-047

(E) L04D2-045

(W) L04D2-046

Closed: some of this trench material remains - noticed during final clean

Matrix: orangish crumbly matrix with pebbles and kurkar inclusions

Relations: this trench continues into AO/13 as L04D2-042 and as L04D2-041 N of W04D2-047.

No enough pottery to date trench, but matrix is comparable to fill in the perpendicular robber trench L04D2-017 which dates to the Hellenistic period.

Additional Observations/Value:

low - limited extent and pots

Locus Card

DOR 2004

L 04D2-042 2004 Area D2 Sq: AO- /13- **Loc. type:** robber trench fill
created 27/07/04 updated: 30/07/

| | | | | | | |
|------------|----------|---------|--------|------------|----|-----------------------------|
| | | High | at | Low | at | |
| Open | 14/07/04 | 12.5 | s | 12.4 | n | |
| Close | 15/07/04 | 12.4 | n | 12.3 | s | seals: |
| Floor type | | 0.00 | | | | sealed by: |
| Length | 0.80 | width: | 0.70 | volume: | | loci above: 04D2-013 |
| Value: 2 | | Remove: | 15/07/ | Drawn? Yes | | loci below: unexcav |

photo #(1): p04D2-0017 **photo#(2)** p04D2- **written by:** EBS **checked by:**

unit: **phase:** **stage:** **stratum:** **PoM:**
summary:

Opened: continuation of N-S robber trench under cleaning layer L04D2-013, = L04D2-040 though separated by wall stub or stones thrown back into trench

Limits(N) baulk

- (S) L04D2-037
- (E) L04D2-045 FT
- (W) L04D2-046 FT

Closed: distinctive trench material removed

Matrix: orangish rubbly matrix with pebbles and kurkar inclusions

Relations: The trench L30070 (2000) continued south from AO 14 into the baulk between AO 13 and 14 but had not been detected in AO 13. Baulk removal exposed the distinctive trench fill running across the baulk and continuing into AO 13 for approximately .5m (it was overzealously excavated).

This same fill continues to the north as L04D2-040 in AO 14 south of W 04D2-047 and as L04D2-041 north of the stones. To the south, L04D2-037 washed away any evidence of the trench.

Might this trench align with the N-S wall stub W19430?

Additional Observations/Value:

low-limited exposure

Locus Card

DOR 2004

L 04D2-043 2004 Area D2 Sq: AO- /14- **Loc. type:** fill above surface
created 27/07/04 updated: 30/07/

High at Low at
Open 14/07/04 12.6 c 12.5 w

Close 15/07/04 12.5 c **seals:**

Floor type 0.00 **sealed by:** F30036 04D2-056

Length 3.60 width: 1.40 volume: **loci above:**

Value: 3 Remove: 15/07/ Drawn? No **loci below:** 04D2-056

photo #(1): p04D2- **photo#(2)** p04D2- **written by:** EBS **checked by:**

unit: **phase:** **stage:** **stratum:** **PoM:**

summary:

Opened: L04D2-009 and L04D2-014 removed to create newly configured locus

Limits(N) baulk

(S) RT L04D2-017

(E) L04D2-014

(W) baulk

Closed: came down on surface F04D2-056 in west and clay L04D2-056 in east

Matrix: compact brown sandy matrix with grey/ashy lenses

Relations: material of L04D2-009 above appears identical to L04D2-043, the intervening L04D2-014 necessitated opening a new locus.

This locus, along with L04D2-009 and L04D2-014, is sealed by the kurkar surface F30036 above and the surface F04D2-056 below.

Additional Observations/Value:

high - sealed above and below by thick floor make-ups

Locus Card

DOR 2004

L 04D2-044 2004 Area D2 Sq: AO- /13- **Loc. type:** floor make-up
High at Low at created 27/07/04 updated: 30/07/
Open 14/07/04 12.6 e 12.6 c
Close 21/07/04 12.6 n 12.5 s **seals:** 04D2-057
Floor type 0.00 **sealed by:**
Length 1.30 width: 1.30 volume: **loci above:** L30083 F30083
Value: s Remove: 21/07/ Drawn? Yes **loci below:** 04D2-057
photo #(1): p04D2- **photo#(2)** p04D2- **written by:** EBS **checked by:**
unit: **phase:** **stage:** **stratum:** **PoM:**
summary:

Opened: greyish matrix which is a continuation of F04D2-006 to the south in AO 12.

Limits(N) L04D2-037

(S) baulk

(E) L04D2-037

(W) baulk

Closed: greyish matrix removed to reveal same matrix byt brown colored.

Matrix: greyish crumbly matrix, same as L04D2-039 in AO 12 but without concentration of pottery

Relations: L30083 removed in 2000 rested on a surface now designated F30083. This locus is the make-up for that floor. F30083 is a continuation of F04D2-006 in AO 12. L04D2-044 is the same matrix as L04D2-039 in AO 12. Whereas L04D2-039 combines the surface make-up and fill down to the floor (all grey colored), in this square, the make-up and underlying fill have been excavated as separate loci; the make-up was grey and the underlying deposit was brown. F30083 was likely lost to 4 years of erosion.
A. Gilboa: pottery IrIIA and B

Additional Observations/Value:

med - shift from IrIIC to IIB/A

Locus Card

DOR 2004

L 04D2-045 2004 Area D2 Sq: AO- /14-13
trench

Loc. type: foundation

| | | | | | | | | | |
|------------|----------|---------|--------|---------|-----|--------------------|----------|----------|--------|
| | High | at | Low | at | | created | 27/07/04 | updated: | 30/07/ |
| Open | 14/07/04 | 12.5 | n | 12.5 | s | | | | |
| Close | 21/07/04 | 12.3 | s | 12.2 | n | <i>seals:</i> | | | |
| Floor type | | 0.00 | | | | <i>sealed by:</i> | | | |
| Length | 1.60 | width: | 0.35 | volume: | | <i>loci above:</i> | 04D2-035 | | |
| Value: | 4 | Remove: | 21/07/ | Drawn? | Yes | <i>loci below:</i> | 04D2-063 | | |

photo #(1): p04D2-0017 *photo #(2)* p04D2- *written by:* EBS *checked by:*

unit: *phase:* *stage:* *stratum:* *PoM:*
summary:

Opened: L04D2-035 encompassed the wall stub W04D2-047 (or stones in trench fill), the robber trench L04D2-041 to the north and L04D2-042 to the south, and the adjacent parallel FTs L04D2-045 and L04D2-046.

Limits(N) RT L04D2-017 = L30069

(S) L04D2-037

(E) L04D2-020

(W) L04D2-047, L04D2-041, L04D2-042

Closed: reached underlying matrix that extended beyond limits of trench

Matrix: mixed deposit with sand and brumby brown and grey patches and lenses

Relations: the matching trenches on the E and W of the RT L04D2-041 and L04D2-042 are interpreted as FT for the robbed wall. These trenches create an unusually wide foundation for a narrow wall W04D2-047. While their matrix was heterogeneous - typical of trench fill - the most convincing evidence for this wide trench was the outer edges parallel to the wall stones and robber trench. While the size of the trench suggests a connection with the IA walls, the orientation is consistent with the Persian walls.

The FT lines continue through squares AO 13 and 12, the western edge being the better defined of the two. The foundation trench may be for a Phase 6 or 5 wall. L30049 "Gorgonzola," a Persian pit, post-dates the trench, providing a terminus ante quem. Photo #: 0017 thru 0022.

Additional Observations/Value:

low - limited extent tho interesting for architectural reasons.

Locus Card

DOR 2004

L 04D2-046 2004 Area D2 Sq: AO- /14-13

Loc. type: foundation

trench

| | | | | | | | | | |
|------------|----------|---------|------|---------|-----|--------------------|----------|----------|--------|
| | High | at | Low | at | | created | 28/07/04 | updated: | 30/07/ |
| Open | 14/07/04 | 12.5 | n | 12.5 | s | | | | |
| Close | 04/07/20 | 12.4 | n | 12.4 | s | <i>seals:</i> | | | |
| Floor type | | 0.00 | | | | <i>sealed by:</i> | | | |
| Length | 1.50 | width: | 0.40 | volume: | | <i>loci above:</i> | 04D2-035 | | |
| Value: | 4 | Remove: | | Drawn? | Yes | <i>loci below:</i> | Not Exc | | |

photo #(1): p04D2-0017 *photo #(2)* p04D2- *written by:* EBS *checked by:*

unit: *phase:* *stage:* *stratum:* *PoM:*
summary:

Opened: L04D2-035 encompassed the RT for WL 04D2-047 and the FTs L04D2-045 and L 04D2-046, now all differentiated

Limits(N) L04D2-017 = L30069

(S) L04D2-037

(E) L04D2-047, L04D2-041, L04D2-042

(W) L04D2-020

Closed: not completely removed, vestiges noted during final clean (in AO 14 and perhaps in AO 13).

Matrix: mixed deposit with sandy and brumbly brown and grey patches and lenses

Relations: see notes on L04D2-045.

This trench's western edge appears to continue to the south cutting basin L04D2-054 and pavement L04D2-066. Might this edge be from a Phase 5 robber or foundation trench or a Phase 6 FT or RT?? All activity in this trench predates L30049 (Persian).

The eastern and western edge clearly delineated for ca. .4m in AO 13, but bottom and southern extent uncertain.

Photos# 04D2-0017 thru 0022

Additional Observations/Value:

med- limited extent and material tho any chance to date building/robbing activity.

Locus Card

DOR 2004

L 04D2-047 2004 Area D2 Sq: AO- /14- **Loc. type:** wall stub
High at Low at created 28/07/04 updated: 30/07/
Open 19/07/04 12.6 c 12.5 s
Close 19/07/04 12.4 s 12.4 c **seals:** 04D2-052
Floor type 0.00 **sealed by:**
Length 0.50 width: 0.55 volume: **loci above:** 2000
Value: 2 Remove: 19/07/ Drawn? Yes **loci below:** 04D2-052
photo #(1): p04D2-0017 **photo#(2)** p04D2- **written by:** EBS **checked by:**
unit: **phase:** **stage:** **stratum:** **PoM:**
summary:

Opened: stones remaining in RT

Limits(N) L04D2-041

(S) L04D2-040

(E) L04D2-045

(W) L04D2-046

Closed: stones removed

Matrix: single course of cobbles, approx. .2m in diameter, not regularly laid

Relations: clump of stones remaining in robber trench L04D2-041 to north and L04D2-040 to south. A comparable clump, of multiple courses, in the parallel wall line to the east, W30052, in Sq. AN 14, increases the likelihood that this is a foundation remnant and not just stones dumped back into a RT.

Photo #s 04D2-0017 thru 0022

Additional Observations/Value:

low - clump of stones remaining in RT

Locus Card

DOR 2004

L 04D2-048 2004 Area D2 Sq: AO- /12- **Loc. type:** fallen stones
High at Low at created 28/07/04 updated: 31/07/
Open 15/07/04 12.5 s 12.4 n
Close 26/07/04 12.3 s 12.1 c **seals:**
Floor type HE 12.30 s 12.40 c **sealed by:**
Length 2.00 width: 1.50 volume: **loci above:** L30059 04D2-006
Value: 2 Remove: 26/07/ Drawn? No **loci below:** 04D2-069

photo #(1): p04D2-0016 **photo#(2)** p04D2- **written by:** EBS **checked by:**

unit: **phase:** **stage:** **stratum:** **PoM:**
summary:

Opened: region between F04D2-006 to west and F04D2-023 to the east, filled with large stones

Limits(N) L30049

(S) baulk

(E) L04D2-006, L04D2-039

(W) L04D2-015, L04D2-024, L04D2-028

Closed: all the stones were sitting on a single layer designated F04D2-048.

Matrix: tumbled boulders, ashlar and cobbles in crumbly brown matrix to W and kurkar-rich matrix to

Relations: Fallen stones seemingly pierced and obscured the western extent of F04D2-023 and its make-up below L04D2-038. The kurkar rubble in the eastern extent of the locus likely remains from a floor make-up.

This locus very roughly continues the eastern and western extension of the outer trench lines of L04D2-045 and L04D2-046, perhaps creating a single trench running the length of AO 12-14.

A. Gilboa: pots IrIIA!

One ashlar measured .29 x .57 (preserved length) x .33m.

These stones are similar to those found in the pavement to the west, L04D2-066, but jutting up at various angles and not forming a roughly flat surface.

This locus should seal the matrix below, but underlying locus combined matrices below L04D2-048 and L04D2-058.

Additional Observations/Value:

low - ancient disturbed matrix

Locus Card

DOR 2004

L 04D2-049 2004 Area D2 Sq: AO- /13- **Loc. type:** white surface
High at Low at created 28/07/04 updated: 28/07/
Open 14/07/04 12.7 s 12.6 n
Close 14/07/04 12.7 s 12.6 n **seals:**
Floor type CE 12.72 12.64 n **sealed by:**
Length 0.90 width: 0.40 volume: **loci above:** BAULK
Value: 2 Remove: 14/07/ Drawn? Yes **loci below:** 04D2-037 newbalk

photo #(1): p04D2- **photo#(2)** p04D2- **written by:** EBS **checked by:**

unit: **phase:** **stage:** **stratum:** **PoM:**
summary:

Opened: baulk removal halted on whited surface traced to N and S in 2000

Limits(N) 2000 excavation

(S) 2000 excavation

(E) baulk

(W) 2000 excavation

Closed: surface make-up removed

Matrix: greyish-whitish matrix

Relations: While technically the surface make-up, the number of this deposit was used for the surface.
Based on elevation, this surface continues F30048 (#12.70) to the south, which HAK suggested continues as F30033 to the north.

Additional Observations/Value:

med - fills the gap between floor surfaces traced to the N and S.

Locus Card

DOR 2004

L 04D2-050 2004 Area D2 Sq: AO- /13- *Loc. type:* pit

High at Low at created 28/07/04 updated: 30/07/

Open 19/07/04 12.4 w 12.4 e

Close 19/07/04 12.4 s 12.3 c *seals:*

Floor type 0.00 *sealed by:*

Length 0.65 width: volume: *loci above:* 04D2-029

Value: 2 Remove: 19/07/ Drawn? Yes *loci below:* 04D2-062

photo #(1): p04D2-0045 *photo#(2)* p04D2- *written by:* EBS *checked by:*

unit: *phase:* *stage:* *stratum:* *PoM:*

summary:

Opened: eastern half of pit clearly visible, western edge projected from eastern circumference

Limits(N) L04D2-054

(S) L04D2-054

(E) L04D2-046

(W) L04D2-051

Closed: fill removed to underlying matrix

Matrix: light brown sandy matrix, more compact and mudbrick-like than L04D2-029 above.

Relations: This pit cuts the edge of the basin L04D2-054 and basin fill L04D2-051. It is cut by FT L04D2-046.

Projected measurement is .65m in diameter.

The western side and bottom were not certain.

Additional Observations/Value:

low - limited extent and depth

Locus Card

DOR 2004

L 04D2-051 2004 Area D2 Sq: AO- /13- **Loc. type:** fill in basin L04D2-

High at Low at created 28/07/04 updated: 28/07/

Open 20/07/04 12.5 n 12.3 s

Close 23/07/04 12.4 n 12.2 c **seals:**

Floor type 0.00 **sealed by:** F30045

Length 1.40 width: 1.30 volume: **loci above:** 04D2-029

Value: 3 Remove: 23/07/ Drawn? No **loci below:** 04D2-062

photo #(1): p04D2- **photo#(2)** p04D2- **written by:** EBS **checked by:**

unit: **phase:** **stage:** **stratum:** **PoM:**

summary:

Opened: top of pit L04D2-050 distinguished while digging L04D2-029 so 2 new loci opened

Limits(N) baulk

(S) L04D2-054

(E) L04D2-054, L04D2-050

(W) baulk

Closed: comes down on a layer rich in carbonized seeds

Matrix: dark-brown clayish matrix

Relations: This locus, fill in basin L04D2-054, is cut by pit L04D2-050.

A. Gilboa: Both this locus and locus L04D2-029 above had 7th c. pottery (Ir IIC)

Additional Observations/Value:

high - sealed IrIIC deposit

Locus Card

DOR 2004

L 04D2-052 2004 Area D2 Sq: AO- /14- **Loc. type:** Foundation trench
created 29/07/04 updated: 29/07/04

High at Low at
Open 20/07/04 12.4 s 12.4 c

Close 20/07/04 12.4 s **seals:**

Floor type 0.00 **sealed by:** 04D2-047

Length 0.64 width: 0.60 volume: **loci above:** 04D2-047

Value: 3 Remove: Drawn? No **loci below:**

photo #(1): p04D2- **photo#(2)** p04D2- **written by:** EBS **checked by:**

unit: **phase:** **stage:** **stratum:** **PoM:**

summary:

Opened: Sealed portion of foundation trench under W04D2-047

Limits(N) RT L04D2-041

(S) RT L04D2-040

(E) FT L04D2-045

(W) FT L04D2-046

Closed: Reached underlying matrix

Matrix: Heterogeneous brown and grey matrix

Relations: This heterogeneous mix continues into the unsealed portions of the foundation trench to the E L04D2-045 & the W L04D2-046. This foundation trench is not as deep as the perpendicular E-W Robbers' trench L04D2-017.

Additional Observations/Value:

Low - very limited extent

Locus Card

DOR 2004

L 04D2-053 2004 Area D2 Sq: AO- /12- **Loc. type:** Stratified
created 29/07/04 updated: 29/07/04

| | | | | | | | |
|------------|----------|---------|--------|---------|----|--------------------|----------|
| Open | 20/07/04 | High | at | Low | at | | |
| | | 12.6 | w | 12.5 | e | | |
| Close | 23/07/04 | 12.3 | w | 12.3 | e | seals: | |
| Floor type | | 0.00 | | | | sealed by: | |
| Length | 1.80 | width: | 0.20 | volume: | | loci above: | 04D2-006 |
| Value: u | | Remove: | 23/07/ | Drawn? | No | loci below: | 04D2-066 |

photo #(1): p04D2- **photo#(2)** p04D2- **written by:** EBS **checked by:**

unit: **phase:** **stage:** **stratum:** **PoM:**
summary:

Opened: Clearly delineated from L04D2-039 by colour and composition

Limits(N) L04D2-039

- (S) Baulk
- (E) Baulk
- (W) Baulk extension

Closed: Reached kurkar and stones of L04D2-066

Matrix: Grey, sandy matrix above brown clay above crushed kurkar - this entire sequence not throughout the narrow strip.

Relations: This 0.2m wide locus is bounded by baulks on 3 sides & so lacks a clear context. It meets L04D2-039 along a straight line suggesting one cut the other. Given the extent of L04D2-039, it's more likely that L04D2-053 is intrusive, yet the material is stratified rather than jumbled as one might expect of a fill.

Additional Observations/Value:

Low-narrow strip along baulk

Locus Card

DOR 2004

L 04D2-054 2004 Area D2 Sq: AO- /13- **Loc. type:** Basin
High at Low at created 29/07/04 updated: 31/07/
Open 20/07/04 12.4 w 12.4 e
Close 27/07/04 12.3 e 12.1 w **seals:**
Floor type 0.00 **sealed by:**
Length 2.40 width: 1.60 volume: **loci above:** 04D2-029 04D2-062 04D2-050
Value: 1 Remove: Drawn? Yes **loci below:**

photo #(1): p04D2-0024 **photo#(2)** p04D2- **written by:** EBS **checked by:**

unit: **phase:** **stage:** **stratum:** **PoM:**
summary:

Opened: White rim noted below L04D2-029
Limits(N) Baulk, continued into AO14 (visible in W baulk section).
(S) L04D2-037
(E) L04D2-046
(W) Baulk

Closed: Not closed - white surface remains at bottom of basin.

Matrix: Basin with sloping sides - white rim determined by WIS (#74) to be a phytolith surface.

Relations: - On S and SE cut by gully of L04D2-037, to E by L04D2-046.
- Full extent preserved in baulk (AD14): extends additional 0.95cm to N.
- Upper white surface preserved in SE corner within the basin (0.55 x 0.50 m) #12.44 & faintly visible in west baulk. This shelf was removed to enable tracing the seed layer below (L04D2-062).
- This basin appears (in 'section' cut by L04D2-037) to have multiple resurfacings. The shelf referred to above was the uppermost (partially) preserved resurfacing.
- If the Weizmann interpretation is correct it's not clear why an apparently grain related installation, if the seedy fill is related to the basin's function, would have been surfaced with a dung matrix. If the phytoliths are from a single plant other than that of the seeds, the surface may have been covered in matting or basketry. If the phytoliths are the same as the seeds, then the question is whether or not they are burned.
- Photo #s 04D2-0024 thru 0026. -0029 shows surface at northern end gently sloping down towards the south where it drops into the basin (gently sloping surface visible in section).

Additional Observations/Value:

High - evidence of activity in the area.

Locus Card

DOR 2004

L 04D2-055 2004 Area D2 Sq: AO- /13- **Loc. type:** White surface
created 29/07/04 updated: 29/07/04

High at Low at
Open 20/07/04 12.4 c 12.3 e

Close

seals:

Floor type 0.00

sealed by:

Length 1.00 width: 1.00 volume: **loci above:** 04D2-013

Value: 4 Remove: Drawn? No **loci below:**

photo #(1): p04D2- **photo#(2)** p04D2- **written by:** EBS **checked by:**

unit: **phase:** **stage:** **stratum:** **PoM:**

summary:

Opened: Bright white "chalky"-feeling layer preserved above ashlar - locus # assigned when Weizmann sampled the material. NOT EXCAVATED.

Limits(N)?

(S) L04D2-037

(E) Baulk

(W) ?

Closed: NOT EXCAVATED

Matrix: Chalky feeling white determined by WIS to be pure phytoliths.

Relations: This white chalky matrix was assigned a locus #, even though its extent had not been determined, for the purpose of identifying the Weizmann sample. Steve Wiener's analysis showed the material was pure phytoliths, similar to F04D2-023 to the south.

The current interpretation of these pure phytolith layers is that they represent an accumulation of dung (animal and/or human) in an open, abandoned area.

In the eastern baulk this white layer appears to slope up dramatically towards the North, and in the Old D2 northern baulk, the white layer continues towards the east.

F04D2-023 #12.50- .43 , F04D2-055 #12.49-12.30 (E)

Additional Observations/Value:

NOT EXCAVATED - SAMPLED BY WEIZMANN.

Locus Card

DOR 2004

L 04D2-056 2004 Area D2 Sq: AO- /14- **Loc. type:** Stratified
High at Low at created 29/07/04 updated: 30/07/
Open 19/07/04 12.7 e 12.4 c
Close 23/07/04 12.6 e 12.3 w **seals:**
Floor type ce 12.60 e 12.33 w **sealed by:** F30036 04D2-056
Length 3.60 width: 1.60 volume: **loci above:** 04D2-043 04D2-014
Value: s Remove: 23/07/ Drawn? Yes **loci below:** 04D2-056 04D2-060 04D2-070

photo #(1): p04D2-0043 **photo#(2)** p04D2- **written by:** EBS **checked by:**

unit: **phase:** **stage:** **stratum:** **PoM:**
summary:

Opened: Dark brown clayish fill below L04D2-043 & L04D2-014

Limits(N) Baulk

(S) L04D2-017 (RT)

(E) Baulk

(W) L04D2-009 was above

Closed: Reached F04D2-056 below & the top of pits L04D2-060 and L04D2-0

Matrix: Dark brown (bittersweet chocolate coloured) clayish fill

Relations: Slopes down dramatically from NE corner and from E down to W (in eastern 1/3 of extent); underlies L04D2-014 in the E and L04D2-043 in the west. The layer comes down on a hard cement-like surface F04D2-056 across the eastern 2/3 of the area and atop the pit L04D2-060 filled with charred wood.

F04D2-056 ends in a straight line to the west (perpendicular to the RT L04D2-017 - cut by ??

Its cut by the robbers' trench L04D2-017 on the south and continues to the N under the baulk and to the E into sq AN14. Two pits cut the floor, L04D2-060 and L04D2-070.

The floor continues to the south, just east of pit L04D2-060, taking a dip down under a grey matrix revealed below RT L04D2-017. The floor make-up is cracked and split where it falls off into the area of the later RT. Why??

This locus also covers L04D2-064.

Additional Observations/Value:

High - seals loci above and below & heightens anticipation that well preserved architecture lies below.

Locus Card

DOR 2004

L 04D2-057 2004 Area D2 Sq: AO- /13- **Loc. type:** Cobbles in brown
created 29/07/04 updated: 29/07/

| | | | | | | |
|------------|----------|---------|--------|---------|----|--------------------------------------|
| | High | at | Low | at | | |
| Open | 21/07/04 | 12.6 | n | 12.5 | s | |
| Close | 23/07/04 | 12.4 | e | 12.4 | w | seals: |
| Floor type | ce | 12.48 | e | 12.46 | w | sealed by: 04D2-044 |
| Length | 1.80 | width: | 1.70 | volume: | | loci above: 04D2-044 04D2-037 |
| Value: | s | Remove: | 23/07/ | Drawn? | No | loci below: 04D2-039 |

photo #(1): p04D2- **photo#(2)** p04D2- **written by:** EBS **checked by:**

unit: **phase:** **stage:** **stratum:** **PoM:**
summary:

Opened: Similar matrix L04D2-039 excavated in AO12 to the south.

Limits(N) L04D2-037

- (S) Baulk / L04D2-039
- (E) L04D2-037
- (W) Baulk

Closed: Reached stone pavement below

Matrix: Cobbles in dark brown crumbly matrix with increasing amounts of kurkar at lower elevations.

Relations: - A peninsula of the matrix curved out by the gulying of L04D2-037.

- L04D2-044 and L04D2-057 below together equal L04D2-039 in AO12 to the south. In AO12 the matrix was consistently patchy grey. In AO13, the top 8cm, were grey & the underlying matrix dark brown.

- F04D2-039 see card L04D2-039

- A. Gilboa: pottery IRIIA

Additional Observations/Value:

High, sealed matrix above stone pavement / bedding

Locus Card

DOR 2004

L 04D2-058 2004 Area D2 Sq: AO- /12- **Loc. type:** occupational debris

High at Low at created 30/07/04 updated: 30/07/

Open 21/07/04 12.3 n 12.3 s

Close 26/07/04 12.3 n 12.2 s

Floor type cf 12.32 n **sealed by:**

Length 2.80 width: 1.10 volume: **loci above:** 04D2-038

Value: 4 Remove: 26/07/ Drawn? No **loci below:** 04D2-069 04D2-073

photo #(1): p04D2- **photo#(2)** p04D2- **written by:** EBS **checked by:**

unit: **phase:** **stage:** **stratum:** **PoM:**

summary:

Opened: white and grey patches (surface-like, no kurkar beneath) removed with embedded matrix

Limits(N) baulk

(S) baulk

(E) baulk

(W) L04D2-048

Closed: came down on plaster surface in NE corner, a hard clay matrix in north, and broke on sandy lense in south

Matrix: sandy brown matrix with grey patches

Relations: The surface like patches (white, grey) were scattered and formed no coherent locus or single convincing surface. This matrix overlies a layer that breaks on sand in the S and W and a dark brown clay-like layer to the NW. Bits and trails of pure plaster (WIS #387) are preserved above the dark brown clay in the NE corner. The plastered surface is preserved on a slight hump and slopes down to the S and W (still exposed).

A. Gilboa: pots IrIIA!

This locus intentionally combined various matricies preserved over limited extents in an effort to reach a more extensive, definable locus. The matricies of this locus continue as L04D2-069 below, but without the stones of L04D2-048.

Additional Observations/Value:

med - mixed matricies, but significant for pot date.

Locus Card

DOR 2004

L 04D2-059 2004 Area D2 Sq: AO- /14- **Loc. type:** stratified
created 30/07/04 updated: 30/07/

| | | | | | | |
|-------|----------|------|----|------|----|---------------|
| | | High | at | Low | at | |
| Open | 22/07/04 | 12.5 | n | 12.5 | s | |
| Close | 25/07/04 | 12.5 | c | 12.4 | s | seals: |

| | | | | | | |
|------------|------|---------|--------|---------|----|-----------------------------|
| Floor type | 0.00 | | | | | sealed by: |
| Length | 1.80 | width: | 1.40 | volume: | | loci above: 04D2-010 |
| Value: 7 | | Remove: | 25/07/ | Drawn? | No | loci below: 04D2-063 |

photo #(1): p04D2- **photo#(2)** p04D2- **written by:** EBS **checked by:**

unit: **phase:** **stage:** **stratum:** **PoM:**
summary:

Opened: below cleaning locus

Limits(N) L04D2-017 (RT)

(S) baulk

(E) baulk

(W) L04D2-047

Closed: came down on grey occupational debris

Matrix: sandy brown matrix

Relations: cut by pit L04D2-071. Buckets divided into N and S; the S bucket may include pottery from pit L04D2-071.

Additional Observations/Value:

low - limited extent and possibly mixed pots

Locus Card

DOR 2004

L 04D2-060 2004 Area D2 Sq: AO- /14- Loc. type: pit

High at Low at created 30/07/04 updated: 30/07/

Open 22/07/04 12.5 w 12.4 e

Close 26/07/04 12.3 c seals:

Floor type 0.00 sealed by: F30036

Length 1.10 width: volume: loci above: 04D2-056

Value: 3 Remove: 26/07/ Drawn? Yes loci below: Not Exc

photo #(1): p04D2- photo#(2) p04D2- written by: EBS checked by:

unit: phase: stage: stratum: PoM:

summary:

Opened: pit filled with charred wood

Limits(N) L04D2-064

(S) L04D2-017

(E) L04D2-064

(W) L04D2-064

Closed: not completed

Matrix: crushed kurkar above charred wood, few animal bones

Relations: 1.1m diameter.

Cut by RT L04D2-017 to the south; cut into F04D2-056, not noticed until L04D2-056 removed down to surface; cuts through floor make-up L04D2-064.

5 different branches/logs criss-crossed in pit (see sketch on card)

Not completed - bottom of the pit remains under RT L04D2-017.

Wood sampled by Weizmann and portions of each beam wrapped in foil for analysis.

Additional Observations/Value:

high - for samples of thick branches/logs

Locus Card

DOR 2004

L 04D2-061 2004 Area D2 Sq: AO- /12- **Loc. type:** pit ("Gorgonzola")
High at Low at created 30/07/04 updated: 30/07/

Open 23/07/04 12.2 c

Close 27/07/04 12.2 c 12.1 e **seals:**

Floor type 0.00 **sealed by:**

Length 1.20 width: volume: **loci above:** L30049

Value: 4 Remove: 27/07/ Drawn? Yes **loci below:** Not Exc

photo #(1): p04D2- **photo#(2)** p04D2- **written by:** EBS **checked by:**

unit: **phase:** **stage:** **stratum:** **PoM:**

summary:

Opened: a concentration of Persian pottery directly below L30049

Limits(N) baulk

(S) L04D2-048

(E) L04D2-058

(W) L04D2-039

Closed: may not have reached the side in the baulk line

Matrix: concentration of pottery (incl Persian sherds) sloping down sides defining the pit contour (and hopefully the edge)

Relations: 1.2m diameter

This pit continues L30049 ("Gorgonzola") above.

Additional Observations/Value:

high - Persian pottery assemblage, perhaps 6th c.

Locus Card

DOR 2004

L 04D2-062 2004 Area D2 Sq: AO- /13- **Loc. type:** fill with high seed
created 30/07/04 updated: 30/07/

High at Low at

Open 23/07/04 12.4 n 12.2 c

Close 26/07/04 12.2 w 12.1 c

Floor type 0.00

Length 2.40 width: 1.60 volume:

Value: 3 Remove: 26/07/ Drawn? No

seals:

sealed by: F30045

loci above: 04D2-051 04D2-050

loci below: 04D2-054

photo #(1): p04D2-0029 **photo#(2)** p04D2- **written by:** EBS **checked by:**

unit:

phase:

stage:

stratum:

PoM:

summary:

Opened: came down on layer with concentration of carbonized seeds

Limits(N) baulk

(S) L04D2-054

(E) L04D2-054

(W) baulk

Closed: seedy layer removed

Matrix: reyish matrix with concentration of carbonized seeds. E. Boaretto in the field identified two different grains

Relations: This locus is contained within basin L04D2-054. Pit L04D2-050 cut into this layer but the seeds also continue beneath part of the pit.

This layer continues through the north baulk and is visible above the northern extension of basin L04D2-054 in square AO/14 and in the west baulk of the grid (AO/14).

Weizmann sampled seeds and chunks of dirt with seeds taken for analysis.

Photo #s: p04D2-0029 thru 0032.

Additional Observations/Value:

high - sealed layer with large quantity of carbonized seeds.

Locus Card

DOR 2004

L 04D2-063 2004 Area D2 Sq: AO- /14- **Loc. type:** occupational debris
created 30/07/04 updated: 30/07/

| | | | | | | | |
|------------|----------|---------|--------|---------|----|--------------------|----------|
| | | High | at | Low | at | | |
| Open | 26/07/04 | 12.5 | c | 12.4 | s | | |
| Close | 26/07/04 | 12.4 | c | 12.3 | n | seals: | |
| Floor type | cp | 12.34 | n | | | sealed by: | |
| Length | 1.75 | width: | 1.32 | volume: | | loci above: | 04D2-059 |
| Value: | 7 | Remove: | 26/07/ | Drawn? | No | loci below: | Not Exc |

photo #(1): p04D2- **photo#(2)** p04D2- **written by:** EBS **checked by:**

unit: **phase:** **stage:** **stratum:** **PoM:**
summary:

Opened: greyish matrix below the brownish sandy L04D2-059

Limits(N) L04D2-017 (RT)

(S) baulk

(E) baulk

(W) L04D2-045 (FT)

Closed: came down on white surface in northern half

Matrix: brown to greyish brown sandy matrix with many charcoal bits

Relations: The grey color dissipates towards the south and pit L04D2-071 and so pottery buckets were divided into N and S. The S bucket may include pottery from the pit. Perhaps something else, as yet unidentified, cuts this locus to the north of pit L04D2-071.

Additional Observations/Value:

low - possibly mixed

Locus Card

DOR 2004

L 04D2-064 2004 Area D2 Sq: AO- /14- **Loc. type:** floor make-up
created 30/07/04 updated: 30/07/

High at Low at
Open 26/07/04 12.6 e 12.3 w

Close

seals:

Floor type 0.00

sealed by:

Length 3.60 width: 1.40 volume: **loci above:** 04D2-056

Value: 1 Remove: Drawn? Yes **loci below:** Not Exc

photo #(1): p04D2-0046 **photo#(2)** p04D2- **written by:** EBS **checked by:**

unit: **phase:** **stage:** **stratum:** **PoM:**

summary:

Opened: make-up below F04D2-056, not excavated

Limits(N) baulk

(S) L04D2-017

(E) baulk

(W) not excavated

Closed: not excavated

Matrix: hard matrix with kurkar inclusions (sampled by Weizmann)

Relations: cut by pit L04D2-060 and a small pit in the NE corner, L04D2-070, cut on the south by RT L04D2-017 but also continues to the south under the trench in the easternmost extent. The crack and dip in the matrix suggest it collapsed into a depressed area or trench. See notes on L04D2-056.

Additional Observations/Value:

high - a can't miss make-up that seals an extensive area below.

Locus Card

DOR 2004

W 04D2-065 2004 Area D2 Sq: AO- /13- Loc.
type: ashlar wall stones

Open 26/07/04 High at 12.4 c Low at 12.3 e created 30/07/04 updated: 30/07/

Close *seals:*

Floor type 0.00 *sealed by:*

Length 2.40 width: volume: *loci above:* 04D2-055

Value: 2 Remove: Drawn? Yes *loci below:* Not Exc

photo #(1): p04D2-0046 *photo #(2)* p04D2- *written by:* EBS *checked by:*

unit: *phase:* *stage:* *stratum:* *PoM:*

summary:

Opened: exposed when L04D2-037 was removed. The stones are assigned a # tho not even fully

Limits(N) not excavated

(S) L04D2-067

(E) baulk

(W) not excavated

Closed: not excavated

Matrix: 4 large ashlar oriented with heads forming a roughly straight line NW-SE

Relations: widths of 4 easternmost exposed ashlar measure 1) .40m, 2) .52m, 3) .48m . 4) .5m to baulk, one stone exposed beyond eastern baulk of '04 excavation area measures 1.05m in length. Only one edge of the stones is exposed, so the width of the wall can't be measured. The stones are slightly displaced and gently sloping down towards the south. Their line is perpendicular to the ashlar wall exposed in D2 lower (IA). This orientation differs from the Persian and Hellenistic walls in the area.

Additional Observations/Value:

high - monumental IA wall

Locus Card

DOR 2004

L 04D2-066 2004 Area D2 Sq: AO- /12-13

Loc. type: stone

pavement

| | | | | | | | | |
|------------|----------|---------|------|------------|---------|----------|----------|--------|
| | High | at | Low | at | created | 30/07/04 | updated: | 30/07/ |
| Open | 26/07/04 | 12.5 | w | 12.2 | c | | | |
| Close | | | | | | | | |
| Floor type | 0.00 | | | | | | | |
| Length | 5.00 | width: | 1.85 | volume: | | | | |
| Value: 1 | | Remove: | | Drawn? Yes | | | | |

seals:

sealed by:

loci above:

04D2-039 04D2-057 04D2-053

loci below:

Not exc

photo #(1): p04D2-0034 *photo #(2)* p04D2- *written by:* EBS *checked by:*

unit:

phase:

stage:

stratum:

PoM:

summary:

Opened: matrices above removed to reveal continuous stone pavement

Limits(N) continues under L04D2-054

(S) baulk

(E) L04D2-061

(W) baulk

Closed: not excavated

Matrix: the pavement includes cobbles, boulders and ashlar (1).5 x .58m, 2).5m wide, 3).45 x .80m) embedded in a crushed kurkar matrix

Relations: Additionally L04D2-037 above this locus.

The pavement consists of cobbles, boulders and ashlar embedded in crushed kurkar matrix, under L04D2-039, L04D2-057, L04D2-053 and L04D2-037. L04D2-069 appears to continue under this locus. The east, the locus was cut by pit L04D2-061 and in Sq AO/13 at the level of the paving stones the kurkar peters out.

Additional Observations/Value:

high - architectural value

Locus Card

DOR 2004

L 04D2-067 2004 Area D2 Sq: AO- /13- **Loc. type:** drain??
created 30/07/04 updated: 30/07/

Open 26/07/04 High at 12.5 c Low at 12.2 c

Close

seals:

Floor type 0.00

sealed by:

Length 2.57 width: 0.50 volume: **loci above:** 04D2-037

Value: 1 Remove: Drawn? No **loci below:** Not Exc

photo #(1): p04D2-0046 **photo#(2)** p04D2- **written by:** EBS **checked by:**

unit: **phase:** **stage:** **stratum:** **PoM:**

summary:

Opened: not excavated

Limits(N) W04D2-065

(S) baulk

(E) baulk

(W) L04D2-068

Closed: Not excavated

Matrix: parallel rows of cobbles with .5m wide band of crushed kurkar between them

Relations: rows of cobbles flank layer of crushed kurkar. If these stones and kurkar did belong to a drain, it runs against the top of the ashlar of W04D2-065 at an oblique angle.

Additional Observations/Value:

to be determined

Locus Card

DOR 2004

L 04D2-068 2004 Area D2 Sq: AO- /13- *Loc. type:* fill??

High at Low at created 30/07/04 updated: 30/07/

Open 26/07/04 12.4 e 12.3 c

Close 26/07/04 12.4 e 12.3 c *seals:*

Floor type 0.00 *sealed by:*

Length 2.60 width: 2.10 volume: *loci above:* 04D2-037

Value: 4 Remove: Drawn? No *loci below:*

photo #(1): p04D2-0046 *photo#(2)* p04D2- *written by:* EBS *checked by:*

unit: *phase:* *stage:* *stratum:* *PoM:*

summary:

Opened: ancient wash and erosion of L04D2-037 removed to this underlying matrix

Limits(N) W04D2-065

(S) baulk, L04D2-061

(E) L04D2-067

(W) L04D2-066, under L04D2-054

Closed: not excavated

Matrix: brown crumbly and sandy matrix

Relations: pottery collected from small patch in south-center.

This matrix is not occupational debris - it may be a fill. If the proposed trench run N-S through the excavated area (following the western edge of L04D2-046 and the eastern edge of L04D2-045) then this locus falls within or immediately below the proposed trench.

Additional Observations/Value:

to be determined

Locus Card

DOR 2004

L 04D2-069 2004 Area D2 Sq: AO- /12- **Loc. type:** stratified
High at Low at created 30/07/04 updated: 31/07/

Open 26/07/04 12.3 n 12.2 c
Close 27/07/04 12.3 n 12.2 s **seals:**
Floor type 0.00 **sealed by:** 04D2-048
Length 2.80 width: 2.10 volume: **loci above:** 04D2-048 04D2-058
Value: 4 Remove: Drawn? No **loci below:**

photo #(1): p04D2- **photo#(2)** p04D2- **written by:** EBS **checked by:**

unit: **phase:** **stage:** **stratum:** **PoM:**
summary:

Opened: fallen stones of L04D2-048 sitting on this level

Limits(N) L04D2-061

(S) baulk

(E) L04D2-058

(W) L04D2-066

Closed: not completed

Matrix: heterogeneous matrix: compacted brownish matrix under stones of L04D2-048, compact dark brown clay-like material in north

Relations: This locus includes bits of various matrices below L04D2-058 and L04D2-048. Only the portion under L04D2-048 is sealed and should have been a separate locus from the material under 04D2-058. Oops. The portion under L04D2-048 should have been a sealed locus. As only a small part of L04D2-069 was excavated, 2 new loc need to be opened next year, a sealed locus under L04D2-048 and an unsealed locus under L04D2-058.

A probe along the south baulk came down on a crushed kurkar level that extends below L04D2-048 and L04D2-058, and is cut by L04D2-073.

A. Gilboa: pots IrIIA

Additional Observations/Value:

to be determined

Locus Card

DOR 2004

L 04D2-070 2004 Area D2 Sq: AO- /14- *Loc. type:* pit

High at Low at created 30/07/04 updated: 30/07/

Open 27/07/04 12.3 e 12.3 c

Close

seals:

Floor type 0.00

sealed by:

Length 0.70 width: 0.45 volume: *loci above:* 04D2-056

Value: 1 Remove: Drawn? Yes *loci below:* not exc

photo #(1): p04D2- *photo#(2)* p04D2- *written by:* EBS *checked by:*

unit: *phase:* *stage:* *stratum:* *PoM:*

summary:

Opened: removing L04D2-056 revealed the surface F04D2-056 with 2 pits including this one and L04D2-060.

Limits(N) baulk

(S) L04D2-064

(E) baulk

(W) L04D2-064

Closed: not excavated

Matrix: not excavated

Relations: This pit cuts the floor make-up L04D2-064. .7 x .45m is its exposed extent - it continues under the north and east baulks.

Additional Observations/Value:

to be determined, but limited potential given the limited extent.

Locus Card

DOR 2004

L 04D2-071 2004 Area D2 Sq: AO- /14-13

Loc. type: pit

created 30/07/04 updated: 30/07/

High at Low at
Open 27/07/04 12.4 n 12.3 s

Close

seals:

Floor type 0.00

sealed by:

Length 0.66 width: 0.50 volume: loci above: 04D2-010

Value: 1 Remove: Drawn? Yes loci below: Not Exc

photo #(1): p04D2- photo#(2) p04D2- written by: EBS checked by:

unit: phase: stage: stratum: PoM:

summary:

Opened: pit contours apparent after removing cleaning locus

Limits(N) L04D2-059, L04D2-063

(S) baulk, continues into AO 13, not excavated in AO 13

(E) baulk

(W) L04D2-059, L04D2-063

Closed: not excavated

Matrix: ash

Relations: This pit, unfortunately, is located on the main access route into the squares. The ashy matrix was largely excavated by foot traffic and stacked buckets.

Additional Observations/Value:

to be determined

Locus Card

DOR 2004

L 04D2-072 2004 Area D2 Sq: AO- /14- **Loc. type:** trench??
created 30/07/04 updated: 31/07/

Open 28/07/04 High at Low at
12.7 w 12.6 e

Close

seals:

Floor type 0.00

sealed by:

Length 1.40 width: 1.15 volume: **loci above:** 04D2-009

Value: 4 Remove: Drawn? No **loci below:** Not Exc

photo #(1): p04D2-0041 **photo#(2)** p04D2- **written by:** EBS **checked by:**

unit: **phase:** **stage:** **stratum:** **PoM:**
summary:

Opened: L04D2-009 above removed to reveal this unexcavated portion bordering L04D2-006.

Limits(N) baulk

(S) L04D2-017

(E) L04D2-064

(W) baulk

Closed: not excavated

Matrix: sandy brown with kurkar rubble

Relations: This locus meets L04D2-066 on a straight edge (perpendicular to the Ph 5 wall of RT L04D2-017) and so likely cuts the surface F04D2-056 - perhaps a robber trench or foundation trench.

Photo #-0041 along the right side of the photo shows surface F04D2-056 bounding this locus

Additional Observations/Value:

the answers lie below

Locus Card

DOR 2004

L 04D2-073 2004 Area D2 Sq: AO- /12- *Loc. type:* pit

High at Low at created 30/07/04 updated: 30/07/

Open 28/07/04 12.3 s 12.2 c

Close *seals:*

Floor type 0.00 *sealed by:*

Length 1.28 width: volume: *loci above:* 04D2-058

Value: 4 Remove: Drawn? No *loci below:* Not Exc

photo #(1): p04D2- *photo#(2)* p04D2- *written by:* EBS *checked by:*

unit: *phase:* *stage:* *stratum:* *PoM:*

summary:

Opened: not excavated

Limits(N) L04D2-069

(S) not exc

(E) baulk

(W) L04D2-069

Closed: not excavated

Matrix: grey ashy matrix with large stones including ashlar (.25 x .40) and large sherds

Relations: exposed portion measures 1.28m diameter; appears to cut crushed kurkar floor below L04D2-069 to west and south.

Additional Observations/Value:

to be determined

Locus Card

DOR 2004

L 04D2-500 2004 Area D2 Sq: AN- /14- **Loc. type:** robber trench
created 27/07/04 updated: 31/07/

High at Low at

Open 12/07/04 12.8 e 12.8 w

Close 15/07/04 12.6 e 12.5 w

seals:

Floor type 0.00 **sealed by:**

Length 1.08 width: 0.43 volume: **loci above:** 04D2-002 L30041

Value: p Remove: Drawn? No **loci below:** 04D2-501 04D2-502

photo #(1): **photo#(2)** **written by:** AJB **checked by:**

unit: **phase:** **stage:** **stratum:** **PoM:**

summary:

Opened: Trench lines distinguished with removal of cleaning locus L04D2-002.

Limits(N) baulk

(S) L04D2-501, L04D2-502

(E) subsidiary baulk beneath W17527

(W) L04D2-5

Closed: Out of trench fill on bottom and sides show stratigraphy.

Matrix: Loose, brown, rubbly, fill.

Relations: Trench L04D2-500 is bounded on its N by the baulk and to its E lay the subsidiary baulk beneath W17527. Its southern line clearly cut pit Lo4D2-501 and the stratified accumulation layer L04D2-502. The trenches W extent cuts the stratified accumulation layer L04D2-5.

Additional Observations/Value:

low

Locus Card

DOR 2004

L 04D2-501 2004 Area D2 Sq: AN- /14- **Loc. type:** pit
High at Low at created 27/07/04 updated: 31/07/
Open 14/07/04 12.8 n 12.8 s
Close 14/07/04 12.7 n 12.7 s **seals:**
Floor type 0.00 **sealed by:**
Length 1.07 width: 1.07 volume: **loci above:** 04D2-002 04D2-003
Value: i Remove: Drawn? No **loci below:** 04D2-502

photo #(1): p04D2- **photo#(2)** p04D2- **written by:** AJB **checked by:**

unit: **phase:** **stage:** **stratum:** **PoM:**
summary:

Opened: pit line and fill clearly visible after removal of orange hump L04D2-003 and cleaning locus L04D2-002

Limits(N)L04D2-500

(S) L04D2-502

(E) L04D2-502

(W) L04D2-515

Closed: cleared down to tan matrix below shallow pit

Matrix: grey loose rubbly pit fill with small stone inclusions

Relations: pit L04D2-501 is beneath the orange hump L04D2-003 and cleaning locus L04D2-002 and is cut by trench L04D2-500. The pit in turn cuts the stratified accumulation layer L04D2-502 and L04D2-515. The pit is very shallow and has gently sloping edges.

Additional Observations/Value:

medium

Locus Card

DOR 2004

L 04D2-502 2004 Area D2 Sq: AN- /14- **Loc. type:** stratified
created 27/07/04 updated: 31/07/

High at Low at
Open 13/07/04 12.8 n 12.8 s

Close n **seals:**

Floor type 0.00 **sealed by:**

Length 3.08 width: 1.75 volume: **loci above:** 04D2-002 04D2-003 17595

Value: 1 Remove: Drawn? No **loci below:**

photo #(1): p04D2-0059 **photo#(2)** p04D2- **written by:** AJB **checked by:**

unit: **phase:** **stage:** **stratum:** **PoM:**

summary:

Opened: revealed but not excavated in 2004

Limits(N) L04D2-500, L04D2-501

(S) W17595

(E) L04D2-505, W17527

(W) L04D2-017, L04D2-019

Closed: not excavated in 2004

Matrix: tan compact silt

Relations: stratified accumulation layer L04D2-502 is beneath cleaning locus L04D2-002 and W17527 and the sealed material below this wall, L04D2-505. It is cut to its N by trench L04D2-500, is cut to its N and W by pit L04D2-501, is cut to its W by robber trench L04D2-017 and by robber trench L04D2-509.

Additional Observations/Value:

not excavated in 2004, extent to E not clearly delineated.

Locus Card

DOR 2004

L 04D2-503 2004 Area D2 Sq: AN- /14- **Loc. type:** foundation trench
created 28/07/04 updated: 31/07/

| | | | | | |
|------------|----------|--------|------|--------------------|--------------------|
| | High | at | Low | at | |
| Open | 12/07/04 | 13.4 | n | 13.3 | s |
| Close | 21/07/04 | 13.1 | n | 12.9 | s |
| Floor type | 0.00 | | | | sealed by: |
| Length | 2.37 | width: | 0.17 | volume: | loci above: |
| Value: 1 | Remove: | Drawn? | No | loci below: | 04D2-012 |

photo #(1): p04D2- **photo#(2)** p04D2- **written by:** AJB **checked by:**

unit: **phase:** **stage:** **stratum:** **PoM:**
summary:

Opened: with removal of winter wash this foundation trench was easily differentiated from the plaster floor makeup L04D2-012 it cut

Limits(N) W17514

(S) L04D2-036

(E) L04D2-012

(W) L04D2-505, W17527

Closed: with removal reached dark brown bricky matrix

Matrix: brown grey sandy silt

Relations: Foundation trench L04D2-503 was constructed to support W17527. It cut the white plaster floor makeup of L04D2-012, and was cut by the robber trench L04D2-036. It is likely that this trench is equal to L04D2-505, the sealed stratified deposit below W17527, however the trench was excavated before W17527 was removed and the sealed layer L04D2-505 was

Additional Observations/Value:

low

Locus Card

DOR 2004

W 04D2-504 2004 Area D2 Sq: AN- /14- Loc.
type: wall (cancelled)

High at Low at created 31/07/04 updated: 31/07/

Open 12/07/04 0.00
Close 12/07/04

Floor type 0.00

Length width: volume: *seals:*
Value: Remove: Drawn? No *sealed by:*
loci above:
loci below:

photo #(1): p04D2- *photo#(2)* p04D2- *written by:* *checked by:*

unit: *phase:* *stage:* *stratum:* *PoM:*

summary:

Opened: believed to be later wall abutting Big Momma W17562, later determined to be part of Big Momma. So W04D2-504 = W17562

Limits(N)

(S)

(E)

(W)

Closed:

Matrix:

Relations: W04D2-504 = Big Momma W17562. Locus cancelled.

Additional Observations/Value:

low

Locus Card

DOR 2004

W 04D2-504 2004 Area D2 Sq: AN- /14- Loc.
type: wall (cancelled)

High at Low at created 28/07/04 updated: 31/07/
Open 12/07/04 0.00
Close 07/12/04

Floor type 0.00 *sealed by:*
Length width: volume: *loci above:* 04D2-005
Value: Remove: Drawn? No *loci below:*

photo #(1): p04D2- *photo#(2)* p04D2- *written by:* AJB *checked by:*

unit: *phase:* *stage:* *stratum:* *PoM:*
summary:

Opened: believed to be later wall abutting Big Momma W17562, but later determined to be part of Big moma.

Limits(N)

(S)

(E)

(W)

Closed:

Matrix:

Relations: W04D2-504 = Big Momma W17562. See wall card for more information.

Additional Observations/Value:

low

Locus Card

DOR 2004

L 04D2-505 2004 Area D2 Sq: AN- /14- **Loc. type:** sealed stratified
created 31/07/04 updated: 31/07/

| | | | | | | | |
|------------|----------|---------|------|-----------|----|--------------------|-----------------|
| | | High | at | Low | at | | |
| Open | 13/07/04 | 13.4 | n | 13.3 | s | | |
| Close | 15/07/04 | 13.2 | n | 13.1 | s | seals: | |
| Floor type | | 0.00 | | | | sealed by: | W17527 |
| Length | 2.20 | width: | 0.54 | volume: | | loci above: | W17527 |
| Value: 1 | | Remove: | | Drawn? No | | loci below: | W17595 04D2-508 |

photo #(1): p04D2- **photo#(2)** p04D2- **written by:** AJB **checked by:**

unit: **phase:** **stage:** **stratum:** **PoM:**
summary:

Opened: clearly defined layer sealed beneath W17527

Limits(N) W17514

(S) L04D2-036

(E) L04D2-503

(W) L04D2-502, W17595 Big Daddy

Closed: removed layer down to color change to dark brown bricky matrix

Matrix: compact brown silt (likely = L04D2-503, foundation trench for W17527)

Relations: This sealed stratified accumulation L04D2-505, directly beneath W17527 is likely the foundation trench for the wall and therefore = L04D2-503. This trench L04D2-503 was already removed, so a direct correlation was not possible, however it is very likely that the two loci are both part of the trench built for the foundations of W17527. The S extent of L04D2-505 is cut by the robber trench L04D2-036, and it covered the eastern most row of stones in Big Daddy W17595.

Additional Observations/Value:

high -- sealed

Locus Card

DOR 2004

L 04D2-506 2004 Area D2 Sq: AN- /14- **Loc. type:** arbitrary level
created 31/07/04 updated: 31/07/04

| | | | | | | |
|------------|----------|---------|------|-----------|---|--------------------------------------|
| | High | at | Low | at | | |
| Open | 14/07/04 | 12.8 | n | 12.7 | s | |
| Close | 19/07/04 | 12.7 | n | 12.6 | s | seals: |
| Floor type | | 0.00 | | | | sealed by: |
| Length | 1.55 | width: | 1.50 | volume: | | loci above: 04D2-002 04D2-032 |
| Value: ? | | Remove: | | Drawn? No | | loci below: 04D2-509 04D2-514 |

photo #(1): p04D2- **photo#(2)** p04D2- **written by:** AJB **checked by:**

unit: **phase:** **stage:** **stratum:** **PoM:**
summary:

Opened: area in SW corner of square AN/14 was unclear, so decided to take down arbitrary 10cm level to help clarify different loci in the area

Limits(N)L04D2-017

(S) L04D2-005, W17562

(E) W17595

(W) baulk

Closed: arbitrary level reached and flattened, some new loci lines evident

Matrix: compact light and dark brown mottled sandy silt

Relations: This arbitrary leveling L04D2-506 is underneath cleaning pass L04D2-002 and the robber trench L04D2-032. It was a layer surrounding the wall stub W04D2-507. Taking down the arbitrary level better revealed the W line of the N-S robber trench L04D2-509. The arbitrary leveling L04D2-506 was bounded to the N by robber trench L04D2-017, to the W by the baulk, to the south by Big Momma W17562, and to the E by Big Daddy W17595.

Additional Observations/Value:

low

Locus Card

DOR 2004

W 04D2-507 2004 Area D2 Sq: AN- /14- Loc.
type: fieldstone wall

| | | | | | | | | | | |
|------------|----------|---------|--------|---------|-----|-------------|---------|----------|----------|--------|
| | | High | at | Low | at | | created | 31/07/04 | updated: | 31/07/ |
| Open | 14/07/04 | 13.4 | e | 13.3 | w | | | | | |
| Close | 23/07/04 | 12.5 | s | 12.5 | n | seals: | | | | |
| Floor type | | 0.00 | | | | sealed by: | | | | |
| Length | 0.75 | width: | 0.48 | volume: | | loci above: | | 04D2-002 | | |
| Value: 1 | | Remove: | 23/07/ | Drawn? | Yes | loci below: | | 04D2-509 | | |

photo #(1): p04D2-0055 photo#(2) p04D2- written by: AJB checked by:

unit: phase: stage: stratum: PoM:
summary:

Opened: stones bonded together in two rows

Limits(N) L04D2-509

(S) L04D2-032, L04D2-509

(E) L04D2-513 cobblestone floor makeup

(W) L04D2-514

Closed: wall stones removed to matrix below

Matrix: cobblestones bonded by brown silt mortar

Relations: W04D2-507 was first uncovered in 2000. It is cut on its S by E-W robber trench L04D2-032, and is contained within the confines of the N-S robber trench L04D2-509. A few of the cobblestones were reminiscent of those in the cobblestone floor makeup L04D2-513 and in the construction of the wall W04D2-517, which may aid in phasing.

The wall fragment W04D2-507 is preserved to 3 courses in height and is 2 rows wide.

Additional Observations/Value:

medium

Locus Card

DOR 2004

L 04D2-508 2004 Area D2 Sq: AN- /14- **Loc. type:** fill above floor
High at Low at created 30/07/04 updated: 30/07/
Open 15/07/04 13.2 n 13.1 s
Close 19/07/04 13.1 n 12.9 s **seals:** 04D2-513
Floor type ce 13.16 n 12.97 s **sealed by:**
Length 2.67 width: 1.36 volume: **loci above:** 04D2-505 W17595 04D2-012
Value: 1 Remove: Drawn? No **loci below:** 04D2-513

photo #(1): p04D2- **photo#(2)** p04D2- **written by:** AJB **checked by:**

unit: **phase:** **stage:** **stratum:** **PoM:**
summary:

Opened: dense chocolate brown bricky layer beneath L04D2-505, L04D2-012, and Big Daddy W17595

Limits(N) baulk, W17514

(S) Big Momma W17562, L04D2-511

(E) L17584 (1995), L17585 (1995)

(W) L04D2-502, L04D2-509, L04D2-500

Closed: broke on very similar matrix directly above cobbled floor makeup

Matrix: chocolate brown bricky compact matrix

Relations: This fill above floor layer L04D2-508 is directly beneath L04D2-505, the underbedding for floor locus L04D2-012, and Big Daddy W17595. It is cut to its S by the foundation trench for Big Momma L04D2-511 and is bounded on its W by L04D2-502 and robber trench L04D2-509. This bricky accumulation is directly above and breaks on a thin layer of the same bricky material which is part of the makeup of the cobbled floor makeup L04D2-513, therefore the floor surface above the cobbles belongs with L04D2-508.

Additional Observations/Value:

medium. It appears that any floor deposits were robbed out in the building of the Hellenistic wall W17527 above this locus

Locus Card

DOR 2004

L 04D2-509 2004 Area D2 Sq: AN- /14- **Loc. type:** robber trench
created 30/07/04 updated: 31/07/

| | | | | | |
|------------|----------|-------------|--------------------|--------------------|-------------------|
| | High | at | Low | at | |
| Open | 15/07/04 | 12.8 | w | 12.8 | e |
| Close | 23/07/04 | 12.3 | s | 12.3 | e |
| Floor type | 0.00 | | | | sealed by: |
| Length | 1.50 | width: 0.67 | volume: | loci above: | 04D2-506 |
| Value: 1 | Remove: | Drawn? Yes | loci below: | | |

photo #(1): p04D2-0056 **photo#(2)** p04D2- **written by:** AJB **checked by:**

unit: **phase:** **stage:** **stratum:** **PoM:**
summary:

Opened: trench delineated in 2000 season, continued this year

Limits(N) L04D2-017, L04D2-502

(S) W17562

(E) L04D2-502, L04D2-518

(W) L04D2-514

Closed: into grey material below

Matrix: orange and tan compact mottled trench fill

Relations: robber trench L04D2-509 abutts robber trench L04D2-017 to the N and cuts stratified accumulation layer L04D2-502 to the N and E. The trench cuts stratified accumulation layer L04D2-514 to the W and cobbled floor makeup L04D2-513 to the E. The relationship to Big Momma W17562 to the S is unclear and no clear lines from the trench come out in the baulk below Big Momma, but this may be because Big Momma's foundation trench L04D2-511 severed any kind of relation. In the robber trench is the remnant of a wall W04D2-507.

Additional Observations/Value:

low

Locus Card

DOR 2004

L 04D2-510 2004 Area D2 Sq: AM- /14- **Loc. type:** decayed mudbrick
created 30/07/04 updated: 31/07/

| | | | | | |
|------------|----------|--------|------|---------|---|
| | High | at | Low | at | |
| Open | 20/07/04 | 12.2 | e | 11.9 | w |
| Close | 23/07/04 | 11.8 | w | 11.7 | e |
| Floor type | 0.00 | | | | seals: |
| Length | 1.30 | width: | 3.60 | volume: | sealed by: |
| Value: 1 | Remove: | Drawn? | No | | loci above: 04D2-027 04D2-034 04D2-030 |
| | | | | | loci below: |

photo #(1): p04D2-0061 **photo#(2)** p04D2- **written by:** AJB **checked by:**

unit: **phase:** **stage:** **stratum:** **PoM:**
summary:

Opened: loose grey sandy silt and compact dark brown bricky material noted at bottom of pit L04D2-
Limits(N) baulk

(S) L04D2-034

(E) baulk

(W) L04D2-030

Closed:

Matrix: sloping fill in the big Assyrian pit of loose grey sandy silt and compact dark brown mudbrick detritis with orange brick inclusions

Relations: Decayed mudbrick detritis layer L04D2-510 is bounded by the N and E baulks. L04D2-510 is cut by the later Persian pit L04D2-027, and is partially covered by the sloping layers of the big Assyrian pit L04D2-034. L04D2-510 is cut on its W side by a smaller pit L04D2-030 dated to the 7th c. (Iron IIC).

There was some confusion in the excavation of this locus, as initially it was considered part of the big Assyrian pit, plus the bottom of a Persian pit visible in the central part of the N baulk was missed. Therefore a few Persian pieces were found in a reading of majority Iron IIC pottery. It appears that this bricky locus represents the N border of the big Assyrian pit and in the E section it is clear that the tiplines of the uppermost layers of the big Assyrian pit lip up to L04D2-510. So far it is not clear if the big Assyrian pit is cut into L04D2-510, or merely that the layers of the big Assyrian pit were dumped from the edge of L04D2-510.

Additional Observations/Value:

high

Locus Card

DOR 2004

L 04D2-511 2004 Area D2 Sq: AN- /14- **Loc. type:** foundation trench
created 30/07/04 updated: 30/07/

High at Low at

Open 20/07/04 12.8 e 12.7 w

Close 26/07/04 12.7 e 12.7 w

seals:

Floor type 0.00 **sealed by:**

Length 4.24 width: 0.12 volume: **loci above:** 04D2-036 04D2-032

Value: d Remove: Drawn? No **loci below:** 04D2-502

photo #(1): p04D2- **photo#(2)** p04D2- **written by:** AJB **checked by:**

unit: **phase:** **stage:** **stratum:** **PoM:**

summary:

Opened: trench line distinguished along foundation course of Big Momma W17562

Limits(N) L04D2-514, L04D2-509, L04D2-513

(S) W17562 Big Momma

(E) W17588

(W) baulk

Closed: W17562 floating

Matrix: soft grey silt with rust colored inclusions

Relations: Foundation trench L04D2-511 is the trench cut to support the founding courses of Big Momma W17562. The trench has been difficult to discern at times. It was masked by later robber trenches L04D2-032 and L04D2-036 which were above the foundation trench and robbed out parts of Big Momma. The foundation trench L04D2-511 cuts stratified accumulation layer L04D2-514, the N-S robber trench L04D2-509, and cobbled surface makeup L04D2-513, as well as the stratified accumulation layer L04D2-512.

Additional Observations/Value:

high (dating of Big Momma W17562)

Locus Card

DOR 2004

L 04D2-512 2004 Area D2 Sq: AN- /14- **Loc. type:** stratified
created 30/07/04 updated: 30/07/

| | | | | | | | |
|------------|----------|---------|------|-----------|----|--------------------|-------------------|
| | | High | at | Low | at | | |
| Open | 21/07/04 | 13.2 | e | 13.0 | w | | |
| Close | 21/07/04 | 13.1 | e | 12.9 | w | seals: | |
| Floor type | | 0.00 | | | | sealed by: | |
| Length | 2.40 | width: | 2.50 | volume: | | loci above: | 04D2-513 04D2-012 |
| Value: 1 | | Remove: | | Drawn? No | | loci below: | 04D2-518 |

photo #(1): p04D2- **photo#(2)** p04D2- **written by:** AJB **checked by:**

unit: **phase:** **stage:** **stratum:** **PoM:**
summary:

Opened: layer distinguished after removal of plaster floor makeup and cobbled underbedding L04D2-012

Limits(N) W17514

(S) L04D2-511

(E) W17588

(W) L04D2-518

Closed: removed down to more compact layer

Matrix: grey brown mottled layer, loose

Relations: This stratified accumulation layer L04D2-512 lay directly below the floor makeup of the plaster floor L04D2-012 and its cobble stone underbedding. Parts of the locus also were covered by cobbled floor makeup L04D2-513. His loose mottled layer broke easily on the layer it covered L04D2-518. On its E side the locus was indistinguishable from a possible foundation trench for N-S ashlar wall W17588. Despite leaving a TZ it is possible that some foundation trench (actually turned out to be robber trench L04D2-519) material contaminated this locus. This would explain any possible Hellenistic sherds contaminating this locus.

Additional Observations/Value:

low

Locus Card

DOR 2004

L 04D2-513 2004 Area D2 Sq: AN- /14- **Loc. type:** cobbled surface
High at Low at created 30/07/04 updated: 31/07/
Open 20/07/04 13.2 n 13.1 s
Close 21/07/04 13.0 n 12.9 s **seals:** 04D2-518
Floor type 0.00 **sealed by:** 04D2-508
Length 2.95 width: 1.50 volume: **loci above:** 04D2-508
Value: 1 Remove: 21/07/ Drawn? Yes **loci below:** 04D2-512

photo #(1): p04D2-0054 **photo#(2)** p04D2- **written by:** AJB **checked by:**

unit: **phase:** **stage:** **stratum:** **PoM:**
summary:

Opened: cobbled surface makeup visible in subsidiary baulk from excavations in 2000

Limits(N) baulk

(S) L04D2-511

(E) L04D2-012

(W) L04D2-502, L04D2-509

Closed: cobbles removed and remaining matrix levelled

Matrix: water worn cobbles (perhaps some ballast stones from ships), and compact brown silt between the stones

Relations: cobbled surface makeup L04D2-513 is covered by the bricky matrix of L04D2-508. It is possible that L04D2-513 should be equated with the cobbles of the floor makeup L04D2-012, however these were directly beneath a thick plaster floor (same number) which was not above the cobbles of L04D2-513. There was a small patch of this plaster floor out of situ (crushed in the middle of a .15m square section of flooring on top of the cobbles of L04D2-513, and a portion of the plaster floor out of situ slanting down to the N in the remnant preserved up against the N baulk. These indications lead me to believe that this plaster floor may have extended over L04D2-513 originally but was robbed out during the building of W17527 whose foundation trench L04D2-503 cut the plaster floor L04D2-012. More of the cobbled surface makeup was excavated to the W in 2000 and should be equated with L04D2-513. In levelling the locus after the stones were cleared a silver 5th c. BCE Athenian coin was discovered (owl on one side/ Athena on the other), which will provide a solid Persian period date for the locus. The coin was found at 13.12 and is triangulated on the top plan for 20/07/04.

While excavating the locus we may have accidentally clipped part of the foundation trench L04D2-521 which would explain a single Hellenistic sherd in all of L04D2-513's pottery baskets.

Additional Observations/Value:

high

Locus Card

DOR 2004

L 04D2-514 2004 Area D2 Sq: AN- /14- **Loc. type:** stratified
created 30/07/04 updated: 30/07/04

| | | | | | | | |
|------------|----------|---------|------|-----------|----|--------------------|----------|
| Open | 21/07/04 | High | at | Low | at | | |
| | | 12.7 | s | 12.6 | n | | |
| Close | 27/07/04 | 12.6 | s | 12.5 | n | seals: | |
| Floor type | | 0.00 | | | | sealed by: | |
| Length | 1.36 | width: | 0.56 | volume: | | loci above: | 04D2-506 |
| Value: 1 | | Remove: | | Drawn? No | | loci below: | |

photo #(1): p04D2- **photo#(2)** p04D2- **written by:** AJB **checked by:**

unit: **phase:** **stage:** **stratum:** **PoM:**
summary:

Opened: matrix differentiated from robber trench L04D2-509 to its E

Limits(N) L04D2-017

(S) L04D2-511

(E) L04D2-509

(W) baulk

Closed:

Matrix: light brown compact rubbly layer with orange bricky inclusions

Relations: This stratified accumulation locus L04D2-514 is bounded by the baulk on its W, is cut by the robber trench L04D2-509 to its E and abutts wall fragment W04D2-507 on its E, is cut by Big Momma's foundation trench L04D2-511 to its S, and is cut by robber trench L04D2-017 to its N. This layer is hard to define and its matrix looks a bit rubbly -- could it be part of a wider robber trench that included L04D2-509 originally? This double trenching is found in square AO/14 in a very similar contemporary set of double trenches.

Additional Observations/Value:

low

Locus Card

DOR 2004

L 04D2-515 2004 Area D2 Sq: AN- /14- *Loc. type:* stratified
created 30/07/04 updated: 30/07/

High at Low at
Open 22/07/04 12.8 n 12.8 s

Close

seals:

Floor type 0.00

sealed by:

Length 1.60 width: 0.90 volume: *loci above:* 04D2-002

Value: 1 Remove: Drawn? No *loci below:*

photo #(1): p04D2- *photo#(2)* p04D2- *written by:* AJB *checked by:*

unit: *phase:* *stage:* *stratum:* *PoM:*
summary:

Opened: different color and texture determined with removal oa cleaning locus L04D2-002

Limits(N) baulk

(S) L04D2-017

(E) L04D2-500, L04D2-501, L04D2-502

(W) baulk

Closed:

Matrix: compact grey-brown silt

Relations: stratified accumulation layer L04D2-515 is bounded by the baulks on its N and W. It is cut by robber trench L04D2-500, pit L04D2-501, and abutts stratified accumulation locus L04D2-502 on its E side. It is cut to the S by E-W robber trench L04D2-017.

Additional Observations/Value:

medium

Locus Card

DOR 2004

L 04D2-516 2004 Area D2 Sq: AM- /14- **Loc. type:** phantom floor
created 30/07/04 updated: 31/07/04

High at Low at
Open 27/07/04 11.9 n 11.7 s

Close

seals:

Floor type he 11.90 n 11.78 s **sealed by:** 04D2-524

Length 2.47 width: 1.00 volume: **loci above:** 04D2-030

Value: 1 Remove: Drawn? Yes **loci below:**

photo #(1): p04D2-0061 **photo#(2)** p04D2- **written by:** AJB **checked by:**

unit: **phase:** **stage:** **stratum:** **PoM:**
summary:

Opened: a thick crushed kurkar surface was distinguished at the bottom of L04D2-524 and was completely different in color and texture from the layer above

Limits(N) W17514 (baulk beneath wall)

(S) L04D2-034

(E) L04D2-510, L04D2-034

(W) W17588 (baulk beneath wall)

Closed:

Matrix: yellowy-white, rubbly crushed kurkar

Relations: This ghost floor L04D2-516 was first revealed at the bottom of pit L04D2-030 which dates to the Iron IIC. With further exposure and removal of the fill layer that seals the ghost floor L04D2-524 it was determined that this ghost floor locus slants to the S and continues to the W under the baulk left below the Hellenistic wall W17588. The ghost floor appears to have been cut by the western big Assyrian pit L04D2-523 and therefore predates this Iron IIC pit, and was below the smaller Iron IIC pit L04D2-030.

Although over 5 m. to the E, this phantom floor has parallels in AO/14 in a thick, well constructed crushed kurkar floor makeup locus L04D2-064, and a similar layer is seen in AN/14 in the stratigraphy revealed in the N side of the robber trench L04D2-017. This allows a tentative phasing to an architectural level that predates the series of Iron IIC pits, which is either an earlier sub-phase of phase 6 or is phase 7.

The crushed kurkar layer of floor makeup below this phantom floor will require a new locus number in 2005. Photos should replace the "L" with an "F"

Additional Observations/Value:

high

Locus Card

DOR 2004

W 04D2-517 2004 Area D2 Sq: AN- /14- Loc.
type: pier and rubble wall

Open 20/07/04 High at 13.2 s Low at 12.9 n created 30/07/04 updated: 31/07/

Close seals:

Floor type 0.00 sealed by:

Length 1.03 width: 0.52 volume: loci above: 04D2-519 04D2-520 04D2-511

Value: d Remove: Drawn? Yes loci below:

photo #(1): p04D2-0059 photo#(2) p04D2- written by: AJB checked by:

unit: phase: stage: stratum: PoM:

summary:

Opened: uppermost ashlar revealed when cleaning winter wash, lower courses discovered with removal of robber trench L04D2-519

Limits(N) L04D2-521

(S) L04D2-511, W17562

(E) L04D2-520, W17588

(W) L04D2-518

Closed:

Matrix: ashlar stones, field stones, and ballast stones (from ships' holds) in a pier and rubble construction held together with mud plaster matrix

Relations: pier and rubble wall W04D2-517 is largely robbed out by robber trench L04D2-519, but enough fragments are left to reconstruct a N-S pier and rubble wall running at a slightly different orientation from the Hellenistic phase 4 architecture above it (W17588). Wall W04D2-517 is cut by two Hellenistic foundation trenches, L04D2-511 to the S and L04D2-520 to the E. It is likely that this wall should be phased with the fieldstone floor makeup L04D2-513 and the shell plaster floor L04D2-012 based on proximity, relative heights, and the odd feature of the use of ballast stones in all these features (and wall fragment W04D2-507). It also appears to be perpendicular to robber trench L04D2-017 and parallel to robber trench L04D2-509 and is likely part of a phase 5 complex.

WIS sample taken 20/07/04, otherwise unexcavated in 2004.

Additional Observations/Value:

medium

Locus Card

DOR 2004

L 04D2-518 2004 Area D2 Sq: AN- /14- **Loc. type:** fill below floor
created 30/07/04 updated: 30/07/04

| | | | | | |
|------------|----------|--------|------|-----------------------------|--------------------------------------|
| | High | at | Low | at | |
| Open | 21/07/04 | 13.0 | s | 12.9 | n |
| Close | 22/07/04 | 12.8 | s | 12.8 | n |
| Floor type | 0.00 | | | | sealed by: 04D2-513 04D2-012 |
| Length | 2.95 | width: | 2.20 | volume: | loci above: 04D2-521 04D2-511 |
| Value: 1 | Remove: | Drawn? | No | loci below: 04D2-502 | |

photo #(1): p04D2- **photo#(2)** p04D2- **written by:** AJB **checked by:**

unit: **phase:** **stage:** **stratum:** **PoM:**
summary:

Opened: layer revealed with removal of cobbled floor makeup L04D2-513 and the cobbled floor makeup beneath shell plaster floor L04D2-012

Limits(N) baulk, L04D2-521, W17514

(S) L04D2-511, W17562

(E) L04D2-519, W04D2-517

(W) L04D2-500, L04D2-502

Closed: reached compact layer L04D2-502 beneath

Matrix: brown compact silt

Relations: This fill layer is sealed beneath the cobble stone floor makeup L04D2-513 and beneath the cobbled floor makeup of shell plaster floor L04D2-012. It is likely a levelling fill layed in preparation for the cobbled floor makeup for the thick plaster floor. It is below foundation trench L04D2-521 to the N, is cut by robber trench L04D2-519 to its E, and is below L04D2-511 to its S. Its relationships to the W are undetermined at this time as this area was excavated in 2000. The silver Athenian coin discovered at the bottom of L04D2-513 also defines the top of L04D2-518 temporaly.

For next season one must clean the area and delineate L04D2-502 on the level and determine if there are any other loci revealed after the removal of L04D2-518.

Additional Observations/Value:

high

Locus Card

DOR 2004

L 04D2-519 2004 Area D2 Sq: AN- /14- **Loc. type:** robber trench
created 30/07/04 updated: 30/07/

High at Low at
Open 21/07/04 13.0 s 12.9 n

Close

seals:

Floor type 0.00

sealed by:

Length 2.40 width: 0.52 volume: **loci above:** 04D2-512 04D2-513

Value: 5 Remove: Drawn? Yes **loci below:** 04D2-517 04D2-525

photo #(1): p04D2- **photo#(2)** p04D2- **written by:** **checked by:**

unit: **phase:** **stage:** **stratum:** **PoM:**
summary:

Opened: trench line and color difference determined with removal of L04D2-012

Limits(N) L04D2-521, W17514

(S) W04D2-517, L04D2-511

(E) L04D2-520, W17588

(W) L04D2-518

Closed:

Matrix: brown red loose silt

Relations: robber trench L04D2-519 runs N-S along the line of W04D2-517 whose stones it stole. It cut L04D2-518 to its W, and is cut by three foundation trenches for Hellenistic walls: L04D2-521 to the N, L04D2-520 to the E, and L04D2-511 to the S. The trench was already delineated in 1995 and is equal to L17584=L17585 from 1995.

Additional Observations/Value:

low

Locus Card

DOR 2004

L 04D2-520 2004 Area D2 Sq: AN- /14- **Loc. type:** foundation trench
created 30/07/04 updated: 30/07/

| | | | | | |
|------------|----------|--------|------|--------------------|--------------------|
| | High | at | Low | at | |
| Open | 26/07/04 | 13.1 | n | 13.0 | s |
| Close | 26/07/04 | 12.7 | n | 12.7 | s |
| Floor type | 0.00 | | | | sealed by: |
| Length | 2.50 | width: | 0.12 | volume: | loci above: |
| Value: 1 | Remove: | Drawn? | No | loci below: | 04D2-519 |

photo #(1): p04D2- **photo#(2)** p04D2- **written by:** AJB **checked by:**

unit: **phase:** **stage:** **stratum:** **PoM:**
summary:

Opened: trench line discerned along W edge of second course of W17588

Limits(N) L04D2-521, W17514

(S) W17562 Big Momma

(E) W17588

(W) L04D2-519

Closed: W17588 floating

Matrix: brown loose silt

Relations: L04D2-520 is the foundation trench for W17588. The line of the foundation trench was clear on its W side where it cut robber trench L04D2-519. It is bounded to the E by W17588 and to the N by foundation trench L04D2-521.

Additional Observations/Value:

medium (for dating W17588)

Locus Card

DOR 2004

L 04D2-521 2004 Area D2 Sq: AN- /14- **Loc. type:** foundation trench
created 30/07/04 updated: 30/07/

High at Low at

Open 26/07/04 13.0 e 12.9 w

Close 26/07/04 12.8 e 12.7 w

seals:

Floor type 0.00 **sealed by:**

Length 1.18 width: 0.16 volume: **loci above:** 04D2-512

Value: p Remove: Drawn? No **loci below:** 04D2-518

photo #(1): p04D2- **photo#(2)** p04D2- **written by:** AJB **checked by:**

unit: **phase:** **stage:** **stratum:** **PoM:**

summary:

Opened: texture difference noticed along bottom course of W17514 with removal of L04D2-512 and through cut line in shell plaster floor L04D2-012

Limits(N) W17514

(S) L04D2-518, L04D2-519, L04D2-520

(E) W17588

(W) L04D2-518

Closed: W17514 floating

Matrix: grey-brown loose silt

Relations: L04D2-521 is the foundation trench for W17514. It cut the plaster floor L04D2-012, the N end of robber trench L04D2-519 and L04D2-518.

Additional Observations/Value:

medium (for dating W17514)

Locus Card

DOR 2004

L 04D2-522 2004 Area D2 Sq: AM- /14- **Loc. type:** big Assyrian pit
created 30/07/04 updated: 31/07/

High at Low at
Open 23/07/04 11.8 w 11.6 n
Close

seals:

Floor type 0.00 **sealed by:**

Length 2.56 width: 2.66 volume: **loci above:** 04D2-034 04D2-510 04D2-031

Value: 1 Remove: Drawn? No **loci below:** 04D2-523 04D2-510

photo #(1): p04D2-0057 **photo#(2)** p04D2- **written by:** AJB **checked by:**

unit: **phase:** **stage:** **stratum:** **PoM:**
summary:

Opened: deeper layers in the big Assyrian pit distinguished with removal of the later pit layers in L04D2-034

Limits(N)L04D2-510

(S) baulk

(E) baulk

(W) L04D2-23

Closed:

Matrix: shallow layers of sand and grey ash (or phytoliths) with black charcoal patches

Relations: pit L04D2-522 is directly beneath more big Assyrian pit layers L04D2-034. Clear lines of grey ash or phytoliths and sand ringed around from the E baulk to the S baulk helping to better define the E big Assyrian pit, which appears to cut a younger big Assyrian pit further to the west L04D2-523. This relation of 2 large pits is nicely represented in the N baulk drawing of square AM/13 excavated in previous seasons.

A lot of animal bone came from these layers of the big Assyrian pit, including an intact sheep/goat horn. On 27/7/04 a bronze and iron fibula was uncovered. Many olive pits and grape seeds have been uncovered which should be good for C14 sampling.

Additional Observations/Value:

medium

Locus Card

DOR 2004

L 04D2-523 2004 Area D2 Sq: AM- /14- **Loc. type:** big Assyrian pit
created 30/07/04 updated: 30/07/

High at Low at
Open 26/07/04 11.7 n 11.7 s

Close

seals:

Floor type 0.00

sealed by:

Length 2.10 width: 1.40 volume: **loci above:** 04D2-034

Value: 1 Remove: Drawn? No **loci below:** 04D2-510

photo #(1): p04D2- **photo#(2)** p04D2- **written by:** AJB **checked by:**

unit: **phase:** **stage:** **stratum:** **PoM:**
summary:

Opened: with removal of upper pit material L04D2-034 the differentiation from the earlier western big Assyrian pit from the younger eastern pit was clear through matrix differences

Limits(N) L04D2-516, L04D2-510

(S) baulk

(E) L04D2-522

(W) L04D2-524

Closed:

Matrix: brown loose rubbly silt with charcoal inclusions

Relations: This western portion of the big Assyrian pit (pits) L04D2-523 is underneath upper layers of the pit L04D2-034 and is bounded on the E by distinct Assyrian pit material in L04D2-522 whose ash (or phytolith) and sand layers are easily differentiated from L04D2-523. At this time it is not clear if L04D2-522 cuts into L04D2-523 or merely is made up of tip lines in the greater pit that were tossed in later, and so overlay the fill in L04D2-523. Regardless it appears that L04D2-522 is a slightly later action, although all pottery readings from both loci are Iron IIC.

Additional Observations/Value:

medium

Locus Card

DOR 2004

L 04D2-524 2004 Area D2 Sq: AM- /14- **Loc. type:** stratified layer
High at Low at created 30/07/04 updated: 30/07/
Open 23/07/04 11.8 s 11.8 n
Close 27/07/04 11.7 n 11.6 s **seals:** 04D2-516
Floor type 0.00 **sealed by:**
Length 1.50 width: 0.65 volume: **loci above:** 04D2-030 04D2-034
Value: pi Remove: Drawn? No **loci below:**

photo #(1): p04D2- **photo#(2)** p04D2- **written by:** AJB **checked by:**

unit: **phase:** **stage:** **stratum:** **PoM:**
summary:

Opened: grey brown matrix distinguished at bottom of pit L04D2-030 and with removal of big Assyrian pit locus L04D2-034 in W part of square

Limits(N) baulk

(S) baulk

(E) L04D2-523

(W) baulk (beneath W17588)

Closed: crushed kurkar of L04D2-516 reached

Matrix: loose dark grey-brown silt

Relations: this layer L04D2-524 is below pits L04D2-030 and L04D2-034. It directly seals the crushed kurkar of the phantom surface L04D2-516 from which it breaks and is easily distinguished because of the stark contrast in colors.

Additional Observations/Value:

high for stratigraphic dating of sealed locus below

Locus Card

DOR 2004

W 04D2-525 2004 Area D2 Sq: AN- /14- Loc.
type: fieldstone wall

Open 26/07/04 High at 12.9 n Low at 12.8 s created 30/07/04 updated: 30/07/

Close seals:

Floor type 0.00 sealed by:

Length 0.70 width: 0.49 volume: loci above: 04D2-519 W17588 04D2520

Value: 1 Remove: Drawn? Yes loci below:

photo #(1): p04D2- photo#(2) p04D2- written by: AJB checked by:

unit: phase: stage: stratum: PoM:

summary:

Opened: in situ wall stones uncovered with removal of fill in robber trench L04D2-519 and fill in foundation trench L04D2-520

Limits(N) L04D2-519

(S) L04D2-519

(E) W17588

(W) L04D2-519

Closed:

Matrix: fieldstones with mud mortar

Relations: W04D2-525 is a N-W fieldstone wall fragment uncovered at the bottom of robber trench L04D2-519 and foundation trench L04D2-520. The foundation stones of the W side of the phase 4 wall W17588 were constructed directly on top of this wall fragment, which therefore predates phase 4. As W04D2-525 is not built on the same orientation as the nearby N-S wall W04D2-517 to the S, nor built of the same construction technique as the phase 5 wall, it is possible that W04D2-525 is phased to phase 6.

Additional Observations/Value:

medium

Basket List

| L/W | Locus | Basket | Square | Ob | Ma | R | C | P1 | P2 | P3 |
|-----|-------|-----------|--------|----|----|---|---|----|----|----|
| | | 04D2-0031 | AO14 | ma | * | * | * | | | |

Comments sample taken by Weizmann Institue WIS, Micromorphology. Roman mortar sample also taken - for comparison

| L/W | Locus | Basket | Square | Ob | Ma | R | C | P1 | P2 | P3 |
|-----|-------|-----------|--------|----|----|---|---|----|----|----|
| | | 04D2-0037 | AO14 | ma | * | * | * | | | |

Comments WIS

| L/W | Locus | Basket | Square | Ob | Ma | R | C | P1 | P2 | P3 |
|-----|-------|-----------|--------|----|----|---|---|----|----|----|
| | | 04D2-0039 | AO14 | ma | * | * | * | | | |

Comments WIS

| L/W | Locus | Basket | Square | Ob | Ma | R | C | P1 | P2 | P3 |
|-----|-------|-----------|--------|----|----|---|---|----|----|----|
| L | | 04D2-0245 | AO12 | ma | * | * | * | | | |

Comments WIS sample

| L/W | Locus | Basket | Square | Ob | Ma | R | C | P1 | P2 | P3 |
|-----|-------|-----------|----------|----|----|---|---|----|----|----|
| | | 04D2-0280 | AOAO1312 | ma | * | * | * | | | |

Comments (locus field on basket sheet was filled with the word "BAULK") WIS sample

| L/W | Locus | Basket | Square | Ob | Ma | R | C | P1 | P2 | P3 |
|-----|-------|-----------|--------|----|----|---|---|----|----|----|
| | | 04D2-0336 | AO12 | ma | no | * | * | | | |

Comments WIS sample

| L/W | Locus | Basket | Square | Ob | Ma | R | C | P1 | P2 | P3 |
|-----|-------|-----------|--------|----|----|---|---|----|----|----|
| | | 04D2-0337 | AO12 | ma | no | * | * | | | |

Comments WIS sample

| L/W | Locus | Basket | Square | Ob | Ma | R | C | P1 | P2 | P3 |
|-----|-------|-----------|--------|----|----|---|---|----|----|----|
| | | 04D2-0338 | AO12 | ma | no | * | * | | | |

Comments WIS sample

| L/W | Locus | Basket | Square | Ob | Ma | R | C | P1 | P2 | P3 |
|-----|-------|-----------|--------|----|----|---|---|----|----|----|
| | | 04D2-0339 | AO12 | ma | no | * | * | | | |

Comments WIS sample

| L/W | Locus | Basket | Square | Ob | Ma | R | C | P1 | P2 | P3 |
|-----|-------|-----------|--------|----|----|---|---|----|----|----|
| | | 04D2-0340 | AO12 | ma | no | * | * | | | |

Comments WIS sample

| | | | | | | | | | |
|-----------------------|-----------------------------|-----------------------|-----------------|-----------------|---------------|---------------|-----------|-----------|-----------|
| L/W Locus | Basket 04D2-0341 | Square AO12 | Ob ma | Ma no | R * | C * | P1 | P2 | P3 |
| Comments | WIS sample | | | | | | | | |
| L/W Locus | Basket 04D2-0342 | Square AO12 | Ob ma | Ma no | R * | C * | P1 | P2 | P3 |
| Comments | WIS sample | | | | | | | | |
| L/W Locus | Basket 04D2-0343 | Square AO12 | Ob ma | Ma no | R * | C * | P1 | P2 | P3 |
| Comments | WIS sample | | | | | | | | |
| L/W Locus | Basket 04D2-0344 | Square AO12 | Ob ma | Ma no | R * | C * | P1 | P2 | P3 |
| Comments | WIS sample | | | | | | | | |
| L/W Locus | Basket 04D2-0345 | Square AO12 | Ob ma | Ma no | R * | C * | P1 | P2 | P3 |
| Comments | WIS sample | | | | | | | | |
| L/W Locus | Basket 04D2-0346 | Square AO12 | Ob ma | Ma no | R * | C * | P1 | P2 | P3 |
| Comments | WIS sample | | | | | | | | |
| L/W Locus | Basket 04D2-0347 | Square AO12 | Ob ma | Ma no | R * | C * | P1 | P2 | P3 |
| Comments | WIS sample | | | | | | | | |
| L/W Locus L | Basket 04D2-0360 | Square AO13 | Ob ma | Ma * | R * | C * | P1 | P2 | P3 |
| Comments | WIS sample. Micromorphology | | | | | | | | |
| L/W Locus | Basket 04D2-0387 | Square AO12 | Ob ma | Ma * | R * | C * | P1 | P2 | P3 |
| Comments | WIS sample | | | | | | | | |
| L/W Locus | Basket 04D2-0388 | Square AO12 | Ob ma | Ma * | R * | C * | P1 | P2 | P3 |
| Comments | WIS sample | | | | | | | | |
| L/W Locus | Basket 04D2-0389 | Square AO12 | Ob ma | Ma * | R * | C * | P1 | P2 | P3 |
| Comments | WIS sample | | | | | | | | |

| | | | | | | | | | |
|------------------|----------------------------|-----------------------|-----------------|----------------|---------------|---------------|-----------|-----------|-----------|
| L/W Locus | Basket 04D2-0390 | Square AO12 | Ob ma | Ma * | R * | C * | P1 | P2 | P3 |
| Comments | WIS sample | | | | | | | | |
| L/W Locus | Basket 04D2-0403 | Square AO13 | Ob ma | Ma * | R * | C * | P1 | P2 | P3 |
| Comments | WIS sample | | | | | | | | |
| L/W Locus | Basket 04D2-0404 | Square AO13 | Ob ma | Ma * | R * | C * | P1 | P2 | P3 |
| Comments | WIS sample | | | | | | | | |
| L/W Locus | Basket 04D2-0405 | Square AO13 | Ob ma | Ma * | R * | C * | P1 | P2 | P3 |
| Comments | WIS sample | | | | | | | | |
| L/W Locus | Basket 04D2-0406 | Square AO13 | Ob ma | Ma * | R * | C * | P1 | P2 | P3 |
| Comments | WIS sample | | | | | | | | |
| L/W Locus | Basket 04D2-0407 | Square AO12 | Ob ma | Ma * | R * | C * | P1 | P2 | P3 |
| Comments | WIS sample | | | | | | | | |
| L/W Locus | Basket 04D2-0408 | Square AO12 | Ob ma | Ma * | R * | C * | P1 | P2 | P3 |
| Comments | WIS sample | | | | | | | | |
| L/W Locus | Basket 04D2-0409 | Square AO12 | Ob ma | Ma * | R * | C * | P1 | P2 | P3 |
| Comments | WIS sample | | | | | | | | |
| L/W Locus | Basket 04D2-0410 | Square AO12 | Ob ma | Ma * | R * | C * | P1 | P2 | P3 |
| Comments | WIS sample | | | | | | | | |
| L/W Locus | Basket 04D2-0411 | Square AO12 | Ob ma | Ma * | R * | C * | P1 | P2 | P3 |
| Comments | WIS sample | | | | | | | | |
| L/W Locus | Basket 04D2-0412 | Square AO12 | Ob ma | Ma * | R * | C * | P1 | P2 | P3 |
| Comments | WIS sample | | | | | | | | |

| | | | | | | | | | |
|------------------|---------------|---------------|-----------|-----------|----------|----------|-----------|-----------|-----------|
| L/W Locus | Basket | Square | Ob | Ma | R | C | P1 | P2 | P3 |
| | 04D2-0413 | AO12 | * | * | * | * | | | |

Comments WIS sample

| | | | | | | | | | |
|------------------|---------------|---------------|-----------|-----------|----------|----------|-----------|-----------|-----------|
| L/W Locus | Basket | Square | Ob | Ma | R | C | P1 | P2 | P3 |
| | 04D2-0414 | AOAO1312 | * | * | * | * | | | |

Comments (the word "BAULK" was written in the "square" field on the basket sheet, it would not fit in the field here) WIS sample

| | | | | | | | | | |
|------------------|---------------|---------------|-----------|-----------|----------|----------|-----------|-----------|-----------|
| L/W Locus | Basket | Square | Ob | Ma | R | C | P1 | P2 | P3 |
| | 04D2-0415 | AOAO1312 | * | * | * | * | | | |

Comments (the word "baulk" was written in the "square" field on the basket sheet, would not fit in field here) WIS sample

| | | | | | | | | | |
|------------------|---------------|---------------|-----------|-----------|----------|----------|-----------|-----------|-----------|
| L/W Locus | Basket | Square | Ob | Ma | R | C | P1 | P2 | P3 |
| | 04D2-0416 | AOAO1312 | * | * | * | * | | | |

Comments (the word "baulk" was written in the "square" field on the basket sheet, would not fit in field here) WIS sample

| | | | | | | | | | |
|------------------|---------------|---------------|-----------|-----------|----------|----------|-----------|-----------|-----------|
| L/W Locus | Basket | Square | Ob | Ma | R | C | P1 | P2 | P3 |
| | 04D2-0417 | AOAO1312 | * | * | * | * | | | |

Comments (the word "baulk" was written in the "square" field on the basket sheet, would not fit in field here) WIS sample

| | | | | | | | | | |
|------------------|---------------|---------------|-----------|-----------|----------|----------|-----------|-----------|-----------|
| L/W Locus | Basket | Square | Ob | Ma | R | C | P1 | P2 | P3 |
| | 04D2-0418 | AOAO1312 | * | * | * | * | | | |

Comments (the word "baulk" was written in the "square" field on the basket sheet, would not fit in field here) WIS sample

| | | | | | | | | | |
|------------------|---------------|---------------|-----------|-----------|----------|----------|-----------|-----------|-----------|
| L/W Locus | Basket | Square | Ob | Ma | R | C | P1 | P2 | P3 |
| | 04D2-0419 | AOAO1312 | * | * | * | * | | | |

Comments (the word "baulk" was written in the "square" field on the basket sheet, would not fit in field here) WIS sample

| | | | | | | | | | |
|------------------|---------------|---------------|-----------|-----------|----------|----------|-----------|-----------|-----------|
| L/W Locus | Basket | Square | Ob | Ma | R | C | P1 | P2 | P3 |
| | 04D2-0421 | AO13 | * | * | * | * | | | |

Comments WIS sample

| | | | | | | | | | |
|------------------|---------------|---------------|-----------|-----------|----------|----------|-----------|-----------|-----------|
| L/W Locus | Basket | Square | Ob | Ma | R | C | P1 | P2 | P3 |
| | 04D2-0441 | AO13 | * | * | * | * | | | |

Comments WIS sample

| | | | | | | | | | |
|------------------|---------------|---------------|-----------|-----------|----------|----------|-----------|-----------|-----------|
| L/W Locus | Basket | Square | Ob | Ma | R | C | P1 | P2 | P3 |
| | 04D2-5029 | | tw | st | * | * | | | |

Comments surface. no context. worked stone.

| | | | | | | | | | |
|------------------|---------------|---------------|-----------|-----------|----------|----------|-----------|-----------|-----------|
| L/W Locus | Basket | Square | Ob | Ma | R | C | P1 | P2 | P3 |
| W | 04D2-5068 | AN14 | sh | cr | 2 | * | pr6 | hc | |

Comments pottery found in wall makeup

| L/W | Locus | Basket | Square | Ob | Ma | R | C | P1 | P2 | P3 |
|-----|-------|-----------|--------|----|----|---|---|----|----|----|
| | 04D2 | 04D2-0038 | AO14 | ma | * | * | * | | | |

Comments WIS

| L/W | Locus | Basket | Square | Ob | Ma | R | C | P1 | P2 | P3 |
|-----|----------|-----------|--------|----|----|---|---|------|----|----|
| L | 04D2-001 | 04D2-0001 | AM14 | sh | cr | 0 | * | ir2a | | |

Comments 40cm section along northern baulk; found whilst cleaning the locus. A few RM, A few PR

| L/W | Locus | Basket | Square | Ob | Ma | R | C | P1 | P2 | P3 |
|-----|----------|-----------|--------|----|----|---|---|------|----|----|
| L | 04D2-001 | 04D2-0008 | AN14 | sh | cr | 1 | * | IR2C | | |

Comments cleaning locus; 2m section next to western baulk. A few RM.

| L/W | Locus | Basket | Square | Ob | Ma | R | C | P1 | P2 | P3 |
|-----|----------|-----------|--------|----|----|---|---|------|----|----|
| L | 04D2-001 | 04D2-0009 | AM14 | sh | cr | 2 | * | ir2b | | |

Comments 2m section in north east corner; found while cleaning the locus, ir2c? BOR, RS

| L/W | Locus | Basket | Square | Ob | Ma | R | C | P1 | P2 | P3 |
|-----|----------|-----------|--------|----|----|---|---|----|----|----|
| L | 04D2-001 | 04D2-0017 | AM14 | sh | cr | * | * | | | |

Comments shell deposit (possibly a floor) south-western corner...BASKET CANCELED

| L/W | Locus | Basket | Square | Ob | Ma | R | C | P1 | P2 | P3 |
|-----|----------|-----------|--------|----|----|---|---|----|----|----|
| L | 04D2-001 | 04D2-0018 | AM14 | *b | bn | * | * | | | |

Comments shell deposit(possibly a floor) - south western corner

| L/W | Locus | Basket | Square | Ob | Ma | R | C | P1 | P2 | P3 |
|-----|----------|-----------|--------|----|----|---|---|------|----|----|
| L | 04D2-001 | 04D2-0019 | AM14 | sh | cr | 0 | * | ir2c | | |

Comments iron age dump- south eastern corner. A few persian jug bases.

| L/W | Locus | Basket | Square | Ob | Ma | R | C | P1 | P2 | P3 |
|-----|----------|-----------|--------|----|----|---|---|----|----|----|
| L | 04D2-001 | 04D2-0020 | AM14 | ma | bn | * | * | | | |

Comments iron age dump - south eastern corner

| L/W | Locus | Basket | Square | Ob | Ma | R | C | P1 | P2 | P3 |
|-----|----------|-----------|--------|----|----|---|---|------|----|----|
| L | 04D2-001 | 04D2-0021 | AM14 | sh | cr | 1 | * | ir2c | | |

Comments North Western corner. Ir2a? ir1?

| L/W | Locus | Basket | Square | Ob | Ma | R | C | P1 | P2 | P3 |
|-----|----------|-----------|--------|----|----|---|---|----|----|----|
| L | 04D2-001 | 04D2-0022 | AM14 | tw | st | * | * | | | |

Comments mixed iron age cleaning locus/Persian locus - Also cleaning locus

| L/W | Locus | Basket | Square | Ob | Ma | R | C | P1 | P2 | P3 |
|-----|----------|-----------|--------|----|----|---|---|------|----|----|
| L | 04D2-001 | 04D2-0023 | AM14 | sh | cr | 0 | * | IR2C | pr | |

Comments 50cm extension of southern baulk

| L/W | Locus | Basket | Square | Ob | Ma | R | C | P1 | P2 | P3 |
|-----|----------|-----------|--------|----|----|---|---|----|----|----|
| L | 04D2-001 | 04D2-0024 | AM14 | ma | bn | | * | | | |

Comments 50cm extension of southern baulk

| L/W | Locus | Basket | Square | Ob | Ma | R | C | P1 | P2 | P3 |
|-----|----------|-----------|--------|----|----|---|---|----|----|----|
| L | 04D2-001 | 04D2-0027 | AM14 | tw | st | | * | | | |

Comments 50cm of extension of southern baulk

| L/W | Locus | Basket | Square | Ob | Ma | R | C | P1 | P2 | P3 |
|-----|----------|-----------|--------|----|----|---|---|----|----|----|
| L | 04D2-001 | 04D2-0161 | AM14 | tw | st | | * | | | |

Comments northwestern corner stone tool.

| L/W | Locus | Basket | Square | Ob | Ma | R | C | P1 | P2 | P3 |
|-----|----------|-----------|--------|----|----|---|---|------|----|----|
| L | 04D2-001 | 04D2-0162 | AM14 | sh | cr | 2 | * | ir2c | | |

Comments northwestern corner. Pottery 1EGR Amphora

| L/W | Locus | Basket | Square | Ob | Ma | R | C | P1 | P2 | P3 |
|-----|----------|-----------|--------|----|----|---|---|----|----|----|
| L | 04D2-001 | 04D2-0163 | AM14 | ma | bn | | * | | | |

Comments north western corner bone fragments. CANCELLED.

| L/W | Locus | Basket | Square | Ob | Ma | R | C | P1 | P2 | P3 |
|-----|----------|-----------|--------|----|----|---|---|----|----|----|
| L | 04D2-001 | 04D2-0164 | AM14 | ot | un | | * | | | |

Comments piece of chalk? Northwestern corner. CANCELLED

| L/W | Locus | Basket | Square | Ob | Ma | R | C | P1 | P2 | P3 |
|-----|----------|-----------|--------|----|----|---|---|------|----|----|
| W | 04D2-001 | 04D2-0165 | AM14 | sh | cr | 2 | * | ir2c | | |

Comments southwest corner. Unclear 6/7's ir2a cooking pot? Small pieces of early IR material

| L/W | Locus | Basket | Square | Ob | Ma | R | C | P1 | P2 | P3 |
|-----|----------|-----------|--------|----|----|---|---|----|----|----|
| W | 04D2-001 | 04D2-0166 | AM14 | sh | cr | 2 | * | pr | | |

Comments north east corner, ATC.

| L/W | Locus | Basket | Square | Ob | Ma | R | C | P1 | P2 | P3 |
|-----|----------|-----------|--------|----|----|---|---|----|----|----|
| L | 04D2-002 | 04D2-0002 | AN14 | sh | cr | 1 | * | pr | | |

Comments Cleaning locus, 1 EGR? Only EGR piece kept. HL?

| L/W | Locus | Basket | Square | Ob | Ma | R | C | P1 | P2 | P3 |
|-----|----------|-----------|--------|----|----|---|---|----|----|----|
| L | 04D2-002 | 04D2-0015 | AM14 | sh | cr | 0 | * | pr | | |

Comments arbitrary layer/locus FEW IR2C

| L/W | Locus | Basket | Square | Ob | Ma | R | C | P1 | P2 | P3 |
|-----|----------|-----------|--------|----|----|---|---|----|----|----|
| L | 04D2-002 | 04D2-0016 | AN14 | ma | bn | | * | | | |

Comments arbitrary layer/locus

| L/W | Locus | Basket | Square | Ob | Ma | R | C | P1 | P2 | P3 |
|-----|----------|-----------|--------|----|----|---|---|----|------|----|
| L | 04D2-002 | 04D2-0040 | AN14 | sh | cr | 1 | * | pr | ir2c | P3 |

Comments arbitrary locus. Only PR pieces kept

| L/W | Locus | Basket | Square | Ob | Ma | R | C | P1 | P2 | P3 |
|-----|----------|-----------|--------|----|----|---|---|----|----|----|
| L | 04D2-002 | 04D2-0041 | AN14 | ma | bn | * | * | | | |

Comments arbitrary locus

| L/W | Locus | Basket | Square | Ob | Ma | R | C | P1 | P2 | P3 |
|-----|----------|-----------|--------|----|----|---|---|----|----|----|
| L | 04D2-002 | 04D2-0058 | AN14 | sh | cr | 0 | * | -- | | |

Comments pottery in arbitrary locus

| L/W | Locus | Basket | Square | Ob | Ma | R | C | P1 | P2 | P3 |
|-----|----------|-----------|--------|----|----|---|---|----|----|----|
| L | 04D2-002 | 04D2-0071 | AN14 | ma | bn | * | * | | | |

Comments arbitrary locus - close to wall/foundation trench - seperate basket - same locus.

| L/W | Locus | Basket | Square | Ob | Ma | R | C | P1 | P2 | P3 |
|-----|----------|-----------|--------|----|----|---|---|----|----|----|
| L | 04D2-002 | 04D2-0075 | AN14 | sh | cr | 0 | * | -- | | |

Comments pottery in arbitrary locus- close to FT

| L/W | Locus | Basket | Square | Ob | Ma | R | C | P1 | P2 | P3 |
|-----|----------|-----------|--------|----|----|---|---|----|------|----|
| L | 04D2-002 | 04D2-0094 | AN14 | sh | cr | 1 | * | pr | ir2c | |

Comments pottery from arbitrary locus. Only PR pieces kept.

| L/W | Locus | Basket | Square | Ob | Ma | R | C | P1 | P2 | P3 |
|-----|----------|-----------|--------|----|----|---|---|----|----|----|
| L | 04D2-002 | 04D2-0095 | AN14 | ma | bn | * | * | | | |

Comments bone from arbitrary locus

| L/W | Locus | Basket | Square | Ob | Ma | R | C | P1 | P2 | P3 |
|-----|----------|-----------|--------|----|----|---|---|------|----|----|
| L | 04D2-002 | 04D2-0115 | AO12 | sh | cr | 1 | s | ir2c | | |

Comments sealed locus. 8th century? Hazor type pottery

| L/W | Locus | Basket | Square | Ob | Ma | R | C | P1 | P2 | P3 |
|-----|----------|-----------|--------|----|----|---|---|----|----|----|
| L | 04D2-002 | 04D2-0138 | AN14 | sh | cr | * | * | | | |

Comments pottery from are under where the taloun (L04D2003) was

| L/W | Locus | Basket | Square | Ob | Ma | R | C | P1 | P2 | P3 |
|-----|----------|-----------|--------|----|----|---|---|----|----|----|
| L | 04D2-002 | 04D2-0139 | AN14 | ot | ir | * | * | | | |

Comments iron nail from area under tabun (L04D22003)

| L/W | Locus | Basket | Square | Ob | Ma | R | C | P1 | P2 | P3 |
|-----|----------|-----------|--------|----|----|---|---|----|----|----|
| L | 04D2-002 | 04D2-0140 | AN14 | ma | bn | * | * | | | |

Comments bone fragments from area under tabun (L04D2003). CANCELED

| L/W | Locus | Basket | Square | Ob | Ma | R | C | P1 | P2 | P3 |
|-----|----------|-----------|--------|----|----|---|---|----|----|----|
| L | 04D2-002 | 04D2-5017 | AN14 | sh | cr | * | * | | | |

Comments pottery from stratified accumulation layer

| L/W | Locus | Basket | Square | Ob | Ma | R | C | P1 | P2 | P3 |
|-----|----------|-----------|--------|----|----|---|---|----|----|----|
| L | 04D2-002 | 04D2-5032 | AN14 | ot | st | * | * | | | |

Comments worked stone from arbitrary locus

| L/W | Locus | Basket | Square | Ob | Ma | R | C | P1 | P2 | P3 |
|-----|----------|-----------|--------|----|----|---|---|----|----|----|
| L | 04D2-002 | 04D2-5045 | AN14 | sh | cr | * | * | | | |

Comments pottery from stratified accumulation

| L/W | Locus | Basket | Square | Ob | Ma | R | C | P1 | P2 | P3 |
|-----|----------|-----------|--------|----|----|---|---|-------|-------|----|
| L | 04D2-003 | 04D2-0006 | AOAN14 | sh | cr | 2 | * | ir2b? | ir2c? | |

Comments Cleaning locus, small pieces of pottery, red tabun

| L/W | Locus | Basket | Square | Ob | Ma | R | C | P1 | P2 | P3 |
|-----|----------|-----------|--------|----|----|---|---|----|----|----|
| L | 04D2-004 | 04D2-0007 | AN14 | sh | cr | * | * | | | |

Comments Cleaning locus

| L/W | Locus | Basket | Square | Ob | Ma | R | C | P1 | P2 | P3 |
|-----|----------|-----------|--------|----|----|---|---|----|----|----|
| L | 04D2-004 | 04D2-0014 | AN14 | sh | cr | 0 | * | rm | hc | |

Comments arbitrary locus

| L/W | Locus | Basket | Square | Ob | Ma | R | C | P1 | P2 | P3 |
|-----|----------|-----------|--------|----|----|---|---|----|----|----|
| L | 04D2-005 | 04D2-0013 | AN14 | sh | cr | 0 | * | hl | | |

Comments arbitrary cleaning locus

| L/W | Locus | Basket | Square | Ob | Ma | R | C | P1 | P2 | P3 |
|-----|----------|-----------|--------|----|----|---|---|------|----|----|
| L | 04D2-006 | 04D2-0010 | AO12 | sh | cr | 1 | * | IR2C | pr | |

Comments arbitrary locus

| L/W | Locus | Basket | Square | Ob | Ma | R | C | P1 | P2 | P3 |
|-----|----------|-----------|--------|----|----|---|---|----|----|----|
| L | 04D2-006 | 04D2-0030 | AO12 | ot | sl | * | * | | | |

Comments arbitrary locus

| L/W | Locus | Basket | Square | Ob | Ma | R | C | P1 | P2 | P3 |
|-----|----------|-----------|--------|----|----|---|---|----|----|----|
| L | 04D2-006 | 04D2-0035 | AO12 | sh | cr | 0 | * | ir | | |

Comments arbitrary locus. Small piece of pottery not belonging to pit above it. 1MB

| L/W | Locus | Basket | Square | Ob | Ma | R | C | P1 | P2 | P3 |
|-----|----------|-----------|--------|----|----|---|---|----|----|----|
| L | 04D2-006 | 04D2-0048 | AO12 | ot | vg | * | * | | | |

Comments olive pit. Arbitrary locus. Between two pits; L04D2-011& big pit. CANCELED

| L/W | Locus | Basket | Square | Ob | Ma | R | C | P1 | P2 | P3 |
|-----|----------|-----------|--------|----|----|---|---|----|----|----|
| L | 04D2-006 | 04D2-0049 | AO12 | tw | ib | * | * | | | |

Comments worked bone-maybe ivory. Bone point (special find)

| L/W | Locus | Basket | Square | Ob | Ma | R | C | P1 | P2 | P3 |
|-----|----------|-----------|--------|----|----|---|----|-----|----|----|
| L | 04D2-006 | 04D2-0050 | AO12 | sh | cr | * | r2 | ir2 | | |

Comments arbitrary locus. SMR. No clearly PR bodysherds

| L/W | Locus | Basket | Square | Ob | Ma | R | C | P1 | P2 | P3 |
|-----|----------|-----------|--------|----|----|---|---|----|----|----|
| L | 04D2-006 | 04D2-0052 | AO12 | ot | vg | * | * | | | |

Comments olive pit next to big pit; just south of special find 04D2-0049. CANCELED

| L/W | Locus | Basket | Square | Ob | Ma | R | C | P1 | P2 | P3 |
|-----|----------|-----------|--------|----|----|---|---|----|----|----|
| L | 04D2-006 | 04D2-0053 | AO12 | ma | bn | * | * | | | |

Comments arbitrary locus. CANCELED

| L/W | Locus | Basket | Square | Ob | Ma | R | C | P1 | P2 | P3 |
|-----|----------|-----------|--------|----|----|---|---|------|----|----|
| L | 04D2-006 | 04D2-0113 | AO12 | sh | bn | 1 | * | ir2c | | |

Comments pottery from floor deposit. No clearly PR potsherds. 2 PR; BOR;RS;Dating within 1PR unclear

| L/W | Locus | Basket | Square | Ob | Ma | R | C | P1 | P2 | P3 |
|-----|----------|-----------|--------|----|----|---|---|----|----|----|
| L | 04D2-006 | 04D2-0114 | AO12 | ma | bn | 2 | * | | | |

Comments bone from floor deposit

| L/W | Locus | Basket | Square | Ob | Ma | R | C | P1 | P2 | P3 |
|-----|----------|-----------|--------|----|----|---|---|----|----|----|
| L | 04D2-006 | 04D2-0136 | AO13 | sh | cr | * | * | | | |

Comments pottery.

| L/W | Locus | Basket | Square | Ob | Ma | R | C | P1 | P2 | P3 |
|-----|----------|-----------|--------|----|----|---|---|----|----|----|
| L | 04D2-006 | 04D2-0158 | AO12 | tw | st | * | * | | | |

Comments pounding stone

| L/W | Locus | Basket | Square | Ob | Ma | R | C | P1 | P2 | P3 |
|-----|----------|-----------|--------|----|----|---|---|----|----|----|
| L | 04D2-006 | 04D2-0172 | AO12 | ma | * | * | * | | | |

Comments WIS sample

| L/W | Locus | Basket | Square | Ob | Ma | R | C | P1 | P2 | P3 |
|-----|----------|-----------|--------|----|----|---|---|----|----|----|
| L | 04D2-006 | 04D2-0173 | AO12 | ma | * | * | * | | | |

Comments WIS sample

| L/W | Locus | Basket | Square | Ob | Ma | R | C | P1 | P2 | P3 |
|-----|----------|-----------|--------|----|----|---|---|----|----|----|
| L | 04D2-006 | 04D2-0178 | AO12 | sh | cr | * | * | | | |

Comments south western corner of AO12

| | | | | | | | | | | |
|---|--------------|---------------|---------------|-----------|-----------|----------|----------|-----------|-----------|-----------|
| L/W | Locus | Basket | Square | Ob | Ma | R | C | P1 | P2 | P3 |
| L | 04D2-006 | 04D2-0179 | AO12 | ma | bn | * | * | | | |
| Comments | | | | | | | | | | |
| L/W | Locus | Basket | Square | Ob | Ma | R | C | P1 | P2 | P3 |
| L | 04D2-006 | 04D2-0183 | AO12 | tw | st | * | * | | | |
| Comments flint blade tool | | | | | | | | | | |
| L/W | Locus | Basket | Square | Ob | Ma | R | C | P1 | P2 | P3 |
| L | 04D2-006 | 04D2-0192 | AO13 | sh | cr | * | * | | | |
| Comments northern section of locus | | | | | | | | | | |
| L/W | Locus | Basket | Square | Ob | Ma | R | C | P1 | P2 | P3 |
| L | 04D2-006 | 04D2-0193 | AO13 | ma | bn | * | * | | | |
| Comments northern section of locus | | | | | | | | | | |
| L/W | Locus | Basket | Square | Ob | Ma | R | C | P1 | P2 | P3 |
| L | 04D2-006 | 04D2-0194 | AO13 | ot | st | * | * | | | |
| Comments volcanic stone | | | | | | | | | | |
| L/W | Locus | Basket | Square | Ob | Ma | R | C | P1 | P2 | P3 |
| L | 04D2-006 | 04D2-0204 | AO12 | ma | bn | * | * | | | |
| Comments | | | | | | | | | | |
| L/W | Locus | Basket | Square | Ob | Ma | R | C | P1 | P2 | P3 |
| L | 04D2-006 | 04D2-0211 | AO12 | af | st | * | * | | | |
| Comments not to be washed. | | | | | | | | | | |
| L/W | Locus | Basket | Square | Ob | Ma | R | C | P1 | P2 | P3 |
| L | 04D2-006 | 04D2-200 | AO12 | sh | cr | 2 | * | IR2C | | |
| Comments many small RS pieces, earlier than 7th cent? mainly open vessels; 1SMR; small body sherds of closed vessels | | | | | | | | | | |
| L/W | Locus | Basket | Square | Ob | Ma | R | C | P1 | P2 | P3 |
| L | 04D2-007 | 04D2-0011 | AO13 | sh | cr | 0 | * | -- | | |
| Comments Cleaning locus | | | | | | | | | | |
| L/W | Locus | Basket | Square | Ob | Ma | R | C | P1 | P2 | P3 |
| L | 04D2-008 | 04D2-0012 | AO13 | sh | cr | 0 | * | -- | | |
| Comments Cleaning locus | | | | | | | | | | |
| L/W | Locus | Basket | Square | Ob | Ma | R | C | P1 | P2 | P3 |
| L | 04D2-008 | 04D2-0099 | AO13 | ma | bn | * | * | | | |
| Comments bone found in between stone/rubble locus. CANCELLED | | | | | | | | | | |

| L/W | Locus | Basket | Square | Ob | Ma | R | C | P1 | P2 | P3 |
|-----|----------|-----------|--------|----|----|---|---|----|----|----|
| L | 04D2-009 | 04D2-0025 | AO14 | sh | cr | 0 | * | -- | | |

Comments south western section of locus

| L/W | Locus | Basket | Square | Ob | Ma | R | C | P1 | P2 | P3 |
|-----|----------|-----------|--------|----|----|---|---|----|----|----|
| L | 04D2-009 | 04D2-0032 | AO14 | ma | bn | * | * | | | |

Comments eastern section of locus

| L/W | Locus | Basket | Square | Ob | Ma | R | C | P1 | P2 | P3 |
|-----|----------|-----------|--------|----|----|---|---|----|----|----|
| L | 04D2-009 | 04D2-0033 | AO14 | sh | cr | 0 | * | ir | | |

Comments eastern section of locus

| L/W | Locus | Basket | Square | Ob | Ma | R | C | P1 | P2 | P3 |
|-----|----------|-----------|--------|----|----|---|---|----|----|----|
| L | 04D2-009 | 04D2-0034 | AO14 | ot | vg | * | * | | | |

Comments olive pit. CANCELED

| L/W | Locus | Basket | Square | Ob | Ma | R | C | P1 | P2 | P3 |
|-----|----------|-----------|--------|----|----|---|---|----|----|----|
| L | 04D2-009 | 04D2-0042 | AO14 | tw | st | * | * | | | |

Comments flintstone tool from eastern section of locus

| L/W | Locus | Basket | Square | Ob | Ma | R | C | P1 | P2 | P3 |
|-----|----------|-----------|--------|----|----|---|---|------|----|----|
| L | 04D2-009 | 04D2-0044 | AO14 | sh | cr | 2 | * | ir2c | | |

Comments arbitrary locus. Western section of locus

| L/W | Locus | Basket | Square | Ob | Ma | R | C | P1 | P2 | P3 |
|-----|----------|-----------|--------|----|----|---|---|----|----|----|
| L | 04D2-009 | 04D2-0064 | AO14 | sh | cr | 2 | * | ir | | |

Comments pottery in arbitrary locus

| L/W | Locus | Basket | Square | Ob | Ma | R | C | P1 | P2 | P3 |
|-----|----------|-----------|--------|----|----|---|---|----|----|----|
| L | 04D2-009 | 04D2-0065 | AO14 | ma | bn | * | * | | | |

Comments bone in arbitrary locus

| L/W | Locus | Basket | Square | Ob | Ma | R | C | P1 | P2 | P3 |
|-----|----------|-----------|--------|----|----|---|---|------|----|----|
| L | 04D2-010 | 04D2-0026 | AO14 | sh | cr | 2 | * | ir2c | | |

Comments 1 BOR bowl

| L/W | Locus | Basket | Square | Ob | Ma | R | C | P1 | P2 | P3 |
|-----|----------|-----------|--------|----|----|---|---|----|----|----|
| L | 04D2-010 | 04D2-0028 | AO14 | ma | bn | * | * | | | |

Comments

| L/W | Locus | Basket | Square | Ob | Ma | R | C | P1 | P2 | P3 |
|-----|----------|-----------|--------|----|----|---|---|----|----|----|
| L | 04D2-010 | 04D2-0029 | AO14 | tw | st | * | * | | | |

Comments

| L/W | Locus | Basket | Square | Ob | Ma | R | C | P1 | P2 | P3 |
|-----|----------|-----------|--------|----|----|---|---|-------|----|----|
| L | 04D2-010 | 04D2-0060 | AO14 | sh | cr | o | * | mixed | | |

Comments pottery found right next to RT L04D2-017. Possible locus contamination. None Kept.

| L/W | Locus | Basket | Square | Ob | Ma | R | C | P1 | P2 | P3 |
|-----|----------|-----------|--------|----|----|---|---|------|----|----|
| L | 04D2-010 | 04D2-0090 | AO14 | sh | cr | 2 | * | ir2c | | |

Comments ceramics from arbitrary locus - next to RT. SMR; Hazor type jar; not necessarily 7th century. IMB?

| L/W | Locus | Basket | Square | Ob | Ma | R | C | P1 | P2 | P3 |
|-----|----------|-----------|--------|----|----|---|---|----|----|----|
| L | 04D2-010 | 04D2-0091 | AO14 | ma | bn | * | * | | | |

Comments bone from arbitrary locus - next to RT.

| L/W | Locus | Basket | Square | Ob | Ma | R | C | P1 | P2 | P3 |
|-----|----------|-----------|--------|----|----|---|---|----|----|----|
| L | 04D2-010 | 04D2-0185 | AO14 | sh | cr | * | * | | | |

Comments

| L/W | Locus | Basket | Square | Ob | Ma | R | C | P1 | P2 | P3 |
|-----|----------|-----------|--------|----|----|---|---|----|----|----|
| L | 04D2-010 | 04D2-0186 | AO14 | ma | bn | * | * | | | |

Comments

| L/W | Locus | Basket | Square | Ob | Ma | R | C | P1 | P2 | P3 |
|-----|----------|-----------|--------|----|----|---|---|----|----|----|
| L | 04D2-010 | 04D2-0187 | AO14 | tw | st | * | * | | | |

Comments flint stone tool

| L/W | Locus | Basket | Square | Ob | Ma | R | C | P1 | P2 | P3 |
|-----|----------|-----------|--------|----|----|---|---|------|----|----|
| L | 04D2-011 | 04D2-0036 | AO12 | sh | cr | * | * | ir2c | | |

Comments pit, potsherds in pit fill. 1 SMR

| L/W | Locus | Basket | Square | Ob | Ma | R | C | P1 | P2 | P3 |
|-----|----------|-----------|--------|----|----|---|---|------|----|----|
| L | 04D2-011 | 04D2-0046 | AO12 | sh | cr | 3 | * | ir2c | | |

Comments bodysherds of jars. 1 roman body sherd. Ir2a. 1ER? SMR. BIC? 1MB

| L/W | Locus | Basket | Square | Ob | Ma | R | C | P1 | P2 | P3 |
|-----|----------|-----------|--------|----|----|---|---|----|----|----|
| L | 04D2-011 | 04D2-0047 | AO12 | ma | bn | * | * | | | |

Comments bone fragments from pit

| L/W | Locus | Basket | Square | Ob | Ma | R | C | P1 | P2 | P3 |
|-----|----------|-----------|--------|----|----|---|---|----|----|----|
| L | 04D2-011 | 04D2-0057 | AO12 | ot | cr | 0 | * | -- | | |

Comments tabun fragments

| L/W | Locus | Basket | Square | Ob | Ma | R | C | P1 | P2 | P3 |
|-----|----------|-----------|--------|----|----|---|---|------|----|----|
| L | 04D2-011 | 04D2-0087 | AO12 | sh | cr | 3 | * | ir2c | | |

Comments pit material

| | | | | | | | | | | |
|--|--------------|---------------|---------------|-----------|-----------|----------|----------|-----------|-----------|-----------|
| L/W | Locus | Basket | Square | Ob | Ma | R | C | P1 | P2 | P3 |
| L | 04D2-011 | 04D2-0088 | AO12 | ma | bn | * | * | | | |
| Comments pit material | | | | | | | | | | |
| L/W | Locus | Basket | Square | Ob | Ma | R | C | P1 | P2 | P3 |
| L | 04D2-011 | 04D2-0385 | AO12 | sh | cr | 3 | * | ir2c | | |
| Comments 7th century | | | | | | | | | | |
| L/W | Locus | Basket | Square | Ob | Ma | R | C | P1 | P2 | P3 |
| L | 04D2-012 | 04D2-0093 | AN14 | sh | cr | 2 | * | pr | | |
| Comments pottery from wall makeup. 1HL? | | | | | | | | | | |
| L/W | Locus | Basket | Square | Ob | Ma | R | C | P1 | P2 | P3 |
| L | 04D2-012 | 04D2-0108 | AN14 | ma | * | * | * | | | |
| Comments WIS- Sample | | | | | | | | | | |
| L/W | Locus | Basket | Square | Ob | Ma | R | C | P1 | P2 | P3 |
| L | 04D2-012 | 04D2-0109 | AN14 | ma | * | * | * | | | |
| Comments WIS sample | | | | | | | | | | |
| L/W | Locus | Basket | Square | Ob | Ma | R | C | P1 | P2 | P3 |
| L | 04D2-012 | 04D2-0110 | AN14 | ma | * | * | * | | | |
| Comments WIS sample | | | | | | | | | | |
| L/W | Locus | Basket | Square | Ob | Ma | R | C | P1 | P2 | P3 |
| L | 04D2-012 | 04D2-0118 | AN14 | ma | * | * | * | | | |
| Comments WIS sample | | | | | | | | | | |
| L/W | Locus | Basket | Square | Ob | Ma | R | C | P1 | P2 | P3 |
| L | 04D2-012 | 04D2-0119 | AN14 | ma | * | * | * | | | |
| Comments WIS sample | | | | | | | | | | |
| L/W | Locus | Basket | Square | Ob | Ma | R | C | P1 | P2 | P3 |
| L | 04D2-012 | 04D2-0137 | AN14 | ma | bn | * | * | | | |
| Comments bone from floor makeup | | | | | | | | | | |
| L/W | Locus | Basket | Square | Ob | Ma | R | C | P1 | P2 | P3 |
| L | 04D2-012 | 04D2-0167 | AN14 | sh | cr | 2 | * | pr | | |
| Comments pottery from floor makeup | | | | | | | | | | |
| L/W | Locus | Basket | Square | Ob | Ma | R | C | P1 | P2 | P3 |
| L | 04D2-012 | 04D2-0171 | AO12 | ma | * | * | * | | | |
| Comments WIS sample (on southern wall) | | | | | | | | | | |

| L/W | Locus | Basket | Square | Ob | Ma | R | C | P1 | P2 | P3 |
|-----|----------|-----------|--------|----|----|---|---|------|----|----|
| L | 04D2-012 | 04D2-5084 | AN14 | sh | cr | 2 | * | IR2C | | |

Comments pottery from floor makeup. Not necessarily persian. CPA

| L/W | Locus | Basket | Square | Ob | Ma | R | C | P1 | P2 | P3 |
|-----|----------|-----------|--------|----|----|---|---|----|----|----|
| L | 04D2-012 | 04D2-5088 | AN14 | ma | bn | * | * | | | |

Comments bone from floor makeup

| L/W | Locus | Basket | Square | Ob | Ma | R | C | P1 | P2 | P3 |
|-----|----------|-----------|--------|----|----|---|---|----|----|----|
| L | 04D2-012 | 04D2-5091 | AN14 | tw | st | * | * | | | |

Comments flint from floor makeup

| L/W | Locus | Basket | Square | Ob | Ma | R | C | P1 | P2 | P3 |
|-----|----------|-----------|--------|----|----|---|---|----|----|----|
| L | 04D2-012 | 04D2-5094 | AN14 | sh | cr | o | * | ir | | |

Comments pottery from floor makeup

| L/W | Locus | Basket | Square | Ob | Ma | R | C | P1 | P2 | P3 |
|-----|----------|-----------|--------|----|----|---|---|----|----|----|
| L | 04D2-012 | 04D2-5095 | AN14 | ot | st | * | * | | | |

Comments stone spindle whirl

| L/W | Locus | Basket | Square | Ob | Ma | R | C | P1 | P2 | P3 |
|-----|----------|-----------|--------|----|----|---|---|----|----|----|
| L | 04D2-012 | 04D2-5136 | AN14 | ot | mt | | * | | | |

Comments metal slag?

| L/W | Locus | Basket | Square | Ob | Ma | R | C | P1 | P2 | P3 |
|-----|----------|-----------|--------|----|----|---|---|----|----|----|
| L | 04D2-013 | 04D2-0054 | AO13 | sh | cr | o | u | ir | | |

Comments arbitrary locus

| L/W | Locus | Basket | Square | Ob | Ma | R | C | P1 | P2 | P3 |
|-----|----------|-----------|--------|----|----|---|---|----|----|----|
| L | 04D2-013 | 04D2-0055 | AO13 | ma | bn | * | * | | | |

Comments arbitrary locus. CANCELED.

| L/W | Locus | Basket | Square | Ob | Ma | R | C | P1 | P2 | P3 |
|-----|----------|-----------|--------|----|----|---|---|----|----|----|
| L | 04D2-013 | 04D2-0176 | AO13 | sh | cr | * | * | | | |

Comments next to baulk between AO14 & AO13

| L/W | Locus | Basket | Square | Ob | Ma | R | C | P1 | P2 | P3 |
|-----|----------|-----------|--------|----|----|---|---|----|----|----|
| L | 04D2-013 | 04D2-0177 | AO13 | tw | st | * | * | | | |

Comments flint stone tool

| L/W | Locus | Basket | Square | Ob | Ma | R | C | P1 | P2 | P3 |
|-----|----------|-----------|--------|----|----|---|---|----|----|----|
| L | 04D2-013 | 04D2-0191 | AO13 | ma | bn | * | * | | | |

Comments

| L/W | Locus | Basket | Square | Ob | Ma | R | C | P1 | P2 | P3 |
|-----|----------|-----------|--------|----|----|---|---|----|----|----|
| L | 04D2-013 | 04D2-0225 | AO13 | ma | bn | * | * | | | |

Comments fish bone (found while cleaning the locus)

| L/W | Locus | Basket | Square | Ob | Ma | R | C | P1 | P2 | P3 |
|-----|----------|-----------|--------|----|----|---|---|------|----|----|
| L | 04D2-014 | 04D2-0051 | AO14 | sh | cr | 2 | * | ir2c | | |

Comments large accumulations of potsherds

| L/W | Locus | Basket | Square | Ob | Ma | R | C | P1 | P2 | P3 |
|-----|----------|-----------|--------|----|----|---|---|------|----|----|
| L | 04D2-014 | 04D2-0083 | AO14 | sh | cr | 2 | * | ir2c | | |

Comments arbitrary locus. Very small sherds. PR? CPA? Unclear 8th/7th. Few PR. 1 Hazor type jar. 1 spinning bowl.

| L/W | Locus | Basket | Square | Ob | Ma | R | C | P1 | P2 | P3 |
|-----|----------|-----------|--------|----|----|---|---|----|----|----|
| L | 04D2-014 | 04D2-0092 | AO14 | ma | bn | * | * | | | |

Comments bone from arbitrary locus

| L/W | Locus | Basket | Square | Ob | Ma | R | C | P1 | P2 | P3 |
|-----|----------|-----------|--------|----|----|---|---|------|----|----|
| L | 04D2-014 | 04D2-0116 | AO14 | sh | cr | 2 | * | ir2c | | |

Comments next to RT. Mainly jars; 1 IRS; 3 PR? of Basket handle jars

| L/W | Locus | Basket | Square | Ob | Ma | R | C | P1 | P2 | P3 |
|-----|----------|-----------|--------|----|----|---|---|----|----|----|
| L | 04D2-014 | 04D2-0117 | AO14 | ma | bn | * | * | | | |

Comments next to RT

| L/W | Locus | Basket | Square | Ob | Ma | R | C | P1 | P2 | P3 |
|-----|----------|-----------|--------|----|----|---|---|----|----|----|
| L | 04D2-014 | 04D2-0181 | AO14 | sh | cr | * | * | | | |

Comments

| L/W | Locus | Basket | Square | Ob | Ma | R | C | P1 | P2 | P3 |
|-----|----------|-----------|--------|----|----|---|---|----|----|----|
| L | 04D2-014 | 04D2-0182 | AO14 | ma | bn | * | * | | | |

Comments

| L/W | Locus | Basket | Square | Ob | Ma | R | C | P1 | P2 | P3 |
|-----|----------|-----------|--------|----|----|---|---|------|----|----|
| L | 04D2-014 | 04D2-0391 | AO14 | sh | cr | * | * | ir2c | pr | |

Comments mostly 1Ir2c only PR pieces kept

| L/W | Locus | Basket | Square | Ob | Ma | R | C | P1 | P2 | P3 |
|-----|----------|-----------|--------|----|----|---|---|----|----|----|
| L | 04D2-014 | 04D2-0392 | AO14 | ma | bn | * | * | | | |

Comments

| L/W | Locus | Basket | Square | Ob | Ma | R | C | P1 | P2 | P3 |
|-----|----------|-----------|--------|----|----|---|---|----|----|----|
| L | 04D2-014 | 04D2-0423 | AO14 | ma | bn | * | * | | | |

Comments

| L/W | Locus | Basket | Square | Ob | Ma | R | C | P1 | P2 | P3 |
|-----|----------|-----------|--------|----|----|---|---|----|----|----|
| L | 04D2-014 | 04D2-0424 | AO14 | sh | cr | 2 | * | ir | | |

Comments

| L/W | Locus | Basket | Square | Ob | Ma | R | C | P1 | P2 | P3 |
|-----|----------|-----------|--------|----|----|---|---|-------|----|----|
| L | 04D2-015 | 04D2-0056 | AO12 | sh | cr | 1 | * | mixed | | |

Comments mixed; latest piece HL also HL piece kept.

| L/W | Locus | Basket | Square | Ob | Ma | R | C | P1 | P2 | P3 |
|-----|----------|-----------|--------|----|----|---|---|----|----|----|
| L | 04D2-016 | 04D2-0059 | AO13 | ma | bn | 1 | s | | | |

Comments bone found in foundation trench

| L/W | Locus | Basket | Square | Ob | Ma | R | C | P1 | P2 | P3 |
|-----|----------|-----------|--------|----|----|---|---|----|----|----|
| L | 04D2-016 | 04D2-0061 | AO13 | sh | cr | 0 | s | -- | | |

Comments pottery found in FT-sealed by wall

| L/W | Locus | Basket | Square | Ob | Ma | R | C | P1 | P2 | P3 |
|-----|----------|-----------|--------|----|----|---|---|----|----|----|
| L | 04D2-017 | 04D2-0066 | AO14 | ma | bn | * | * | | | |

Comments bone in robber trench. CANCELED.

| L/W | Locus | Basket | Square | Ob | Ma | R | C | P1 | P2 | P3 |
|-----|----------|-----------|--------|----|----|---|---|-------|----|----|
| L | 04D2-017 | 04D2-0069 | AO14 | sh | cr | o | * | mixed | | |

Comments robber trench ceramics. None kept.

| L/W | Locus | Basket | Square | Ob | Ma | R | C | P1 | P2 | P3 |
|-----|----------|-----------|--------|----|----|---|---|----|----|----|
| L | 04D2-017 | 04D2-0141 | AO14 | ma | bn | * | * | | | |

Comments bone fragments from RT

| L/W | Locus | Basket | Square | Ob | Ma | R | C | P1 | P2 | P3 |
|-----|----------|-----------|--------|----|----|---|---|----|----|----|
| L | 04D2-017 | 04D2-0188 | AO14 | tw | st | * | * | | | |

Comments robber trench

| L/W | Locus | Basket | Square | Ob | Ma | R | C | P1 | P2 | P3 |
|-----|----------|-----------|--------|----|----|---|---|----|----|----|
| L | 04D2-017 | 04D2-0190 | AO14 | ma | bn | * | * | | | |

Comments robbers trench

| L/W | Locus | Basket | Square | Ob | Ma | R | C | P1 | P2 | P3 |
|-----|----------|-----------|--------|----|----|---|---|----|----|----|
| L | 04D2-017 | 04D2-0196 | AO14 | tw | st | * | * | | | |

Comments flint stone tool (robber trench)

| L/W | Locus | Basket | Square | Ob | Ma | R | C | P1 | P2 | P3 |
|-----|----------|-----------|--------|----|----|---|---|----|----|----|
| L | 04D2-017 | 04D2-0197 | AO14 | ma | un | * | * | | | |

Comments special find

| L/W | Locus | Basket | Square | Ob | Ma | R | C | P1 | P2 | P3 |
|-----|----------|-----------|--------|----|----|---|----|------|----|----|
| L | 04D2-017 | 04D2-0201 | AO14 | sh | cr | l | ir | ir2c | | |

Comments latest piece kept

| L/W | Locus | Basket | Square | Ob | Ma | R | C | P1 | P2 | P3 |
|-----|----------|-----------|--------|----|----|---|---|----|----|----|
| L | 04D2-017 | 04D2-0203 | AO14 | ma | bn | * | * | | | |

Comments

| L/W | Locus | Basket | Square | Ob | Ma | R | C | P1 | P2 | P3 |
|-----|----------|-----------|--------|----|----|---|---|----|----|----|
| L | 04D2-017 | 04D2-0210 | AO14 | sh | cr | * | * | | | |

Comments special find- decorated pottery

| L/W | Locus | Basket | Square | Ob | Ma | R | C | P1 | P2 | P3 |
|-----|----------|-----------|--------|----|----|---|---|----|----|----|
| L | 04D2-017 | 04D2-0214 | AO14 | sh | cr | l | * | pr | hl | |

Comments found in the eastern section of robber trench (-017) ATC; latest pieces kept

| L/W | Locus | Basket | Square | Ob | Ma | R | C | P1 | P2 | P3 |
|-----|----------|-----------|--------|----|----|---|---|----|----|----|
| L | 04D2-017 | 04D2-0216 | AO14 | ma | bn | * | * | | | |

Comments eastern section of RT (-017)

| L/W | Locus | Basket | Square | Ob | Ma | R | C | P1 | P2 | P3 |
|-----|----------|-----------|--------|----|----|---|---|----|----|----|
| L | 04D2-017 | 04D2-0235 | AO14 | sh | cr | o | * | | | |

Comments found in eastern section of locus

| L/W | Locus | Basket | Square | Ob | Ma | R | C | P1 | P2 | P3 |
|-----|----------|-----------|--------|----|----|---|---|----|----|----|
| L | 04D2-017 | 04D2-0237 | AO14 | ma | bn | * | * | | | |

Comments found on eastern end of locus

| L/W | Locus | Basket | Square | Ob | Ma | R | C | P1 | P2 | P3 |
|-----|----------|-----------|--------|----|----|---|---|----|----|----|
| L | 04D2-017 | 04D2-0238 | AO14 | ma | bn | * | * | | | |

Comments found on western end of locus

| L/W | Locus | Basket | Square | Ob | Ma | R | C | P1 | P2 | P3 |
|-----|----------|-----------|--------|----|----|---|---|----|----|----|
| L | 04D2-017 | 04D2-0262 | AO14 | sh | cr | * | * | | | |

Comments

| L/W | Locus | Basket | Square | Ob | Ma | R | C | P1 | P2 | P3 |
|-----|----------|-----------|--------|----|----|---|---|----|----|----|
| L | 04D2-017 | 04D2-0298 | AO14 | ma | bn | * | * | | | |

Comments eastern side

| L/W | Locus | Basket | Square | Ob | Ma | R | C | P1 | P2 | P3 |
|-----|----------|-----------|--------|----|----|---|---|------|----|----|
| L | 04D2-017 | 04D2-0299 | AO14 | sh | cr | o | * | ir2c | | |

Comments eastern side

| | | | | | | | | | | |
|------------|--------------|---------------|---------------|-----------|-----------|----------|----------|-----------|-----------|-----------|
| L/W | Locus | Basket | Square | Ob | Ma | R | C | P1 | P2 | P3 |
| L | 04D2-017 | 04D2-0306 | AO14 | sh | cr | o | * | ir | | |

Comments

| | | | | | | | | | | |
|------------|--------------|---------------|---------------|-----------|-----------|----------|----------|-----------|-----------|-----------|
| L/W | Locus | Basket | Square | Ob | Ma | R | C | P1 | P2 | P3 |
| L | 04D2-017 | 04D2-0307 | AO14 | ma | bn | * | * | | | |

Comments

| | | | | | | | | | | |
|------------|--------------|---------------|---------------|-----------|-----------|----------|----------|-----------|-----------|-----------|
| L/W | Locus | Basket | Square | Ob | Ma | R | C | P1 | P2 | P3 |
| L | 04D2-017 | 04D2-5055 | AN14 | sh | cr | o | * | IR2C | | |

Comments pottery found in RT

| | | | | | | | | | | |
|------------|--------------|---------------|---------------|-----------|-----------|----------|----------|-----------|-----------|-----------|
| L/W | Locus | Basket | Square | Ob | Ma | R | C | P1 | P2 | P3 |
| L | 04D2-017 | 04D2-5057 | AN14 | ma | bn | * | * | | | |

Comments bone from RT

| | | | | | | | | | | |
|------------|--------------|---------------|---------------|-----------|-----------|----------|----------|-----------|-----------|-----------|
| L/W | Locus | Basket | Square | Ob | Ma | R | C | P1 | P2 | P3 |
| L | 04D2-017 | 04D2-5066 | AN14 | sh | cr | o | * | | | |

Comments pottery found in RT

| | | | | | | | | | | |
|------------|--------------|---------------|---------------|-----------|-----------|----------|----------|-----------|-----------|-----------|
| L/W | Locus | Basket | Square | Ob | Ma | R | C | P1 | P2 | P3 |
| L | 04D2-017 | 04D2-5067 | AN14 | ma | bn | * | * | | | |

Comments bone from RT

| | | | | | | | | | | |
|------------|--------------|---------------|---------------|-----------|-----------|----------|----------|-----------|-----------|-----------|
| L/W | Locus | Basket | Square | Ob | Ma | R | C | P1 | P2 | P3 |
| L | 04D2-017 | 04D2-5190 | AN14 | sh | cr | o | * | ir | pr | |

Comments

| | | | | | | | | | | |
|------------|--------------|---------------|---------------|-----------|-----------|----------|----------|-----------|-----------|-----------|
| L/W | Locus | Basket | Square | Ob | Ma | R | C | P1 | P2 | P3 |
| L | 04D2-017 | 04D2-5201 | AN14 | tw | st | * | * | | | |

Comments flint

| | | | | | | | | | | |
|------------|--------------|---------------|---------------|-----------|-----------|----------|----------|-----------|-----------|-----------|
| L/W | Locus | Basket | Square | Ob | Ma | R | C | P1 | P2 | P3 |
| L | 04D2-017 | 04D2-5202 | AN14 | ma | bn | * | * | | | |

Comments

| | | | | | | | | | | |
|------------|--------------|---------------|---------------|-----------|-----------|----------|----------|-----------|-----------|-----------|
| L/W | Locus | Basket | Square | Ob | Ma | R | C | P1 | P2 | P3 |
| L | 04D2-017 | 04D2-5238 | AN14 | ma | bn | * | * | | | |

Comments

| | | | | | | | | | | |
|------------|--------------|---------------|---------------|-----------|-----------|----------|----------|-----------|-----------|-----------|
| L/W | Locus | Basket | Square | Ob | Ma | R | C | P1 | P2 | P3 |
| L | 04D2-018 | 04D2-0062 | AO13 | sh | cr | 2 | s | IR2C | | |

Comments pottery found under foundation trench- sealed by FT. 1PR? 8th cent pieces? RS

| L/W | Locus | Basket | Square | Ob | Ma | R | C | P1 | P2 | P3 |
|-----|----------|-----------|--------|----|----|---|---|----|----|----|
| L | 04D2-018 | 04D2-0063 | AO13 | sh | cr | * | s | | | |

Comments bone found under FT- sealed by FT.

| L/W | Locus | Basket | Square | Ob | Ma | R | C | P1 | P2 | P3 |
|-----|----------|-----------|--------|----|----|---|---|----|----|----|
| L | 04D2-018 | 04D2-0078 | AO13 | tw | st | * | * | | | |

Comments irregular core - stone tool found in stratified accumulation - sealed by FT

| L/W | Locus | Basket | Square | Ob | Ma | R | C | P1 | P2 | P3 |
|-----|----------|-----------|--------|----|----|---|---|----|----|----|
| L | 04D2-018 | 04D2-0228 | AO14 | sh | cr | o | * | ir | | |

Comments excavated at the western section of the locus

| L/W | Locus | Basket | Square | Ob | Ma | R | C | P1 | P2 | P3 |
|-----|----------|-----------|--------|----|----|---|---|------|----|----|
| L | 04D2-019 | 04D2-0067 | AM14 | sh | cr | 2 | * | ir2c | | |

Comments shell floor. 1pr?

| L/W | Locus | Basket | Square | Ob | Ma | R | C | P1 | P2 | P3 |
|-----|----------|-----------|--------|----|----|---|---|----|----|----|
| L | 04D2-019 | 04D2-0068 | AM14 | ma | bn | * | * | | | |

Comments shell floor

| L/W | Locus | Basket | Square | Ob | Ma | R | C | P1 | P2 | P3 |
|-----|----------|-----------|--------|----|----|---|---|----|----|----|
| L | 04D2-019 | 04D2-0074 | AM14 | tw | st | * | * | | | |

Comments Stone tool

| L/W | Locus | Basket | Square | Ob | Ma | R | C | P1 | P2 | P3 |
|-----|----------|-----------|--------|----|----|---|---|----|----|----|
| L | 04D2-019 | 04D2-0077 | AM14 | ot | br | * | * | | | |

Comments copper alloy found on FM

| L/W | Locus | Basket | Square | Ob | Ma | R | C | P1 | P2 | P3 |
|-----|----------|-----------|--------|----|----|---|---|----|----|----|
| L | 04D2-019 | 04D2-0089 | AM14 | ma | bn | * | * | | | |

Comments

| L/W | Locus | Basket | Square | Ob | Ma | R | C | P1 | P2 | P3 |
|-----|----------|-----------|--------|----|----|---|---|----|----|----|
| L | 04D2-019 | 04D2-0100 | AM14 | * | * | * | * | | | |

Comments

| L/W | Locus | Basket | Square | Ob | Ma | R | C | P1 | P2 | P3 |
|-----|----------|-----------|--------|----|----|---|---|------|----|----|
| L | 04D2-020 | 04D2-0084 | AO14 | sh | cr | 2 | * | ir2c | | |

Comments arbitrary locus. 8th cent? Basin fragment RS

| L/W | Locus | Basket | Square | Ob | Ma | R | C | P1 | P2 | P3 |
|-----|----------|-----------|--------|----|----|---|---|----|----|----|
| L | 04D2-020 | 04D2-0085 | AO14 | tw | st | * | * | | | |

Comments arbitrary locus

| L/W | Locus | Basket | Square | Ob | Ma | R | C | P1 | P2 | P3 |
|-----|----------|-----------|--------|----|----|---|---|----|----|----|
| L | 04D2-020 | 04D2-0086 | AO14 | ma | bn | * | * | | | |

Comments arbitrary locus, cleaning

| L/W | Locus | Basket | Square | Ob | Ma | R | C | P1 | P2 | P3 |
|-----|----------|-----------|--------|----|----|---|---|----|----|----|
| W | 04D2-021 | 04D2-0096 | AO13 | sh | cr | 0 | * | -- | | |

Comments pottery from fill under L04D2-008

| L/W | Locus | Basket | Square | Ob | Ma | R | C | P1 | P2 | P3 |
|-----|----------|-----------|--------|----|----|---|---|----|----|----|
| W | 04D2-021 | 04D2-0097 | AO13 | tw | st | * | * | | | |

Comments flint. From fill under L04D2-008

| L/W | Locus | Basket | Square | Ob | Ma | R | C | P1 | P2 | P3 |
|-----|----------|-----------|--------|----|----|---|---|----|----|----|
| L | 04D2-022 | 04D2-0098 | AO13 | sh | cr | 0 | * | ir | | |

Comments pottery found in arbitrary locus

| L/W | Locus | Basket | Square | Ob | Ma | R | C | P1 | P2 | P3 |
|-----|----------|-----------|--------|----|----|---|---|----|----|----|
| L | 04D2-022 | 04D2-0103 | AO13 | sh | cr | 0 | * | ir | | |

Comments pottery

| L/W | Locus | Basket | Square | Ob | Ma | R | C | P1 | P2 | P3 |
|-----|----------|-----------|--------|----|----|---|---|----|----|----|
| L | 04D2-022 | 04D2-0104 | AO13 | tw | st | * | * | | | |

Comments stone tool

| L/W | Locus | Basket | Square | Ob | Ma | R | C | P1 | P2 | P3 |
|-----|----------|-----------|--------|----|----|---|---|----|----|----|
| L | 04D2-023 | 04D2-0101 | AO12 | ma | bn | * | * | | | |

Comments bone found in locus between a few stones. CANCELLED

| L/W | Locus | Basket | Square | Ob | Ma | R | C | P1 | P2 | P3 |
|-----|----------|-----------|--------|----|----|---|---|----|----|----|
| L | 04D2-023 | 04D2-0169 | AO12 | ma | * | * | * | | | |

Comments WIS-sample

| L/W | Locus | Basket | Square | Ob | Ma | R | C | P1 | P2 | P3 |
|-----|----------|-----------|--------|----|----|---|---|----|----|----|
| L | 04D2-023 | 04D2-0170 | AO12 | ma | * | * | * | | | |

Comments WIS sample (on northern wall)

| L/W | Locus | Basket | Square | Ob | Ma | R | C | P1 | P2 | P3 |
|-----|----------|-----------|--------|----|----|---|---|----|----|----|
| L | 04D2-024 | 04D2-0102 | AO12 | sh | cr | 0 | * | -- | | |

Comments pottery found in locus between a few stones

| L/W | Locus | Basket | Square | Ob | Ma | R | C | P1 | P2 | P3 |
|-----|----------|-----------|--------|----|----|---|---|----|----|----|
| L | 04D2-025 | 04D2-0105 | AO13 | ma | bn | | * | | | |

Comments locus directly below winter wash

| L/W | Locus | Basket | Square | Ob | Ma | R | C | P1 | P2 | P3 |
|-----|----------|-----------|--------|----|----|---|---|----|----|----|
| L | 04D2-025 | 04D2-0106 | AO13 | sh | cr | 0 | * | ir | | |

Comments locus below winter wash

| L/W | Locus | Basket | Square | Ob | Ma | R | C | P1 | P2 | P3 |
|-----|----------|-----------|--------|----|----|---|---|----|----|----|
| L | 04D2-025 | 04D2-0107 | AO13 | tw | st | * | * | | | |

Comments locus below winter wash

| L/W | Locus | Basket | Square | Ob | Ma | R | C | P1 | P2 | P3 |
|-----|----------|-----------|--------|----|----|---|---|----|----|----|
| L | 04D2-027 | 04D2-0151 | AM14 | ma | bn | * | * | | | |

Comments bone

| L/W | Locus | Basket | Square | Ob | Ma | R | C | P1 | P2 | P3 |
|-----|----------|-----------|--------|----|----|---|---|----|----|----|
| L | 04D2-027 | 04D2-0152 | AM14 | sh | cr | * | * | pr | | |

Comments many fragments of basket handle jars

| L/W | Locus | Basket | Square | Ob | Ma | R | C | P1 | P2 | P3 |
|-----|----------|-----------|--------|----|----|---|---|----|----|----|
| L | 04D2-027 | 04D2-0153 | AM14 | ot | vg | * | * | | | |

Comments olive pit. CANCELED.

| L/W | Locus | Basket | Square | Ob | Ma | R | C | P1 | P2 | P3 |
|-----|----------|-----------|--------|----|----|---|---|----|----|----|
| L | 04D2-027 | 04D2-5001 | AM14 | sh | cr | * | * | | | |

Comments pottery from PT in north-eastern corner

| L/W | Locus | Basket | Square | Ob | Ma | R | C | P1 | P2 | P3 |
|-----|----------|-----------|--------|----|----|---|---|----|----|----|
| L | 04D2-027 | 04D2-5002 | AM14 | ma | bn | * | * | | | |

Comments bone from PT in north eastern corner

| L/W | Locus | Basket | Square | Ob | Ma | R | C | P1 | P2 | P3 |
|-----|----------|-----------|--------|----|----|---|---|----|----|----|
| L | 04D2-027 | 04D2-5020 | AM14 | ot | vg | * | * | | | |

Comments burned olive pits. found in NE corner of AM14 in pit.

| L/W | Locus | Basket | Square | Ob | Ma | R | C | P1 | P2 | P3 |
|-----|----------|-----------|--------|----|----|---|---|----|----|----|
| L | 04D2-027 | 04D2-5021 | AM14 | ma | sl | * | * | | | |

Comments shells from pit in NE corner of AM-14

| L/W | Locus | Basket | Square | Ob | Ma | R | C | P1 | P2 | P3 |
|-----|----------|-----------|--------|----|----|---|---|------|----|----|
| L | 04D2-027 | 04D2-5037 | AM14 | sh | cr | * | * | IR2C | | |

Comments pottery BIC

| L/W | Locus | Basket | Square | Ob | Ma | R | C | P1 | P2 | P3 |
|-----|----------|-----------|--------|----|----|---|---|----|----|----|
| L | 04D2-027 | 04D2-5038 | AM14 | tw | st | * | * | | | |

Comments stone tools

| L/W | Locus | Basket | Square | Ob | Ma | R | C | P1 | P2 | P3 |
|-----|----------|-----------|--------|----|----|---|---|----|----|----|
| L | 04D2-027 | 04D2-5039 | AM14 | ma | bn | * | * | | | |

Comments bone

| L/W | Locus | Basket | Square | Ob | Ma | R | C | P1 | P2 | P3 |
|-----|----------|-----------|--------|----|----|---|---|----|----|----|
| L | 04D2-027 | 04D2-5050 | AM14 | ot | vg | * | * | | | |

Comments possibly grape pits

| L/W | Locus | Basket | Square | Ob | Ma | R | C | P1 | P2 | P3 |
|-----|----------|-----------|--------|----|----|---|---|----|----|----|
| L | 04D2-027 | 04D2-5176 | AM14 | ot | un | * | * | | | |

Comments sculpture object * special find

| L/W | Locus | Basket | Square | Ob | Ma | R | C | P1 | P2 | P3 |
|-----|----------|-----------|--------|----|----|---|---|----|----|----|
| L | 04D2-028 | 04D2-0112 | AO13 | ma | bn | * | * | | | |

Comments fallen stone and material between in - bone fragments

| L/W | Locus | Basket | Square | Ob | Ma | R | C | P1 | P2 | P3 |
|-----|----------|----------|--------|----|----|---|---|----|----|----|
| L | 04D2-028 | 04D2-111 | AO13 | sh | cr | * | * | | | |

Comments fallen stone and material between it - pottery

| L/W | Locus | Basket | Square | Ob | Ma | R | C | P1 | P2 | P3 |
|-----|----------|-----------|--------|----|----|---|---|----|----|----|
| L | 04D2-028 | 04D2-5003 | AM14 | tw | st | * | * | | | |

Comments stone tool from PT in NE corner

| L/W | Locus | Basket | Square | Ob | Ma | R | C | P1 | P2 | P3 |
|-----|----------|-----------|--------|----|----|---|---|----|----|----|
| L | 04D2-029 | 04D2-0121 | AO13 | ma | bn | * | s | | | |

Comments sealed locus

| L/W | Locus | Basket | Square | Ob | Ma | R | C | P1 | P2 | P3 |
|-----|----------|-----------|--------|----|----|---|---|----|----|----|
| L | 04D2-029 | 04D2-0142 | AO13 | ma | un | * | * | | | |

Comments glass slag?

| L/W | Locus | Basket | Square | Ob | Ma | R | C | P1 | P2 | P3 |
|-----|----------|-----------|--------|----|----|---|---|----|----|----|
| L | 04D2-029 | 04D2-0143 | AO13 | tw | st | * | * | | | |

Comments stone tool. CANCELLED

| L/W | Locus | Basket | Square | Ob | Ma | R | C | P1 | P2 | P3 |
|-----|----------|-----------|--------|----|----|---|---|----|----|----|
| L | 04D2-029 | 04D2-0174 | AO13 | ma | * | * | * | | | |

Comments WIS sample

| L/W | Locus | Basket | Square | Ob | Ma | R | C | P1 | P2 | P3 |
|-----|----------|-----------|--------|----|----|---|---|----|----|----|
| L | 04D2-029 | 04D2-0175 | AO13 | ma | * | * | * | | | |

Comments WIS sample

| L/W | Locus | Basket | Square | Ob | Ma | R | C | P1 | P2 | P3 |
|-----|----------|-----------|--------|----|----|---|---|------|----|----|
| L | 04D2-029 | 04D2-0206 | AO13 | sh | cr | 2 | * | IR2C | | |

Comments

| L/W | Locus | Basket | Square | Ob | Ma | R | C | P1 | P2 | P3 |
|-----|----------|-----------|--------|----|----|---|---|----|----|----|
| L | 04D2-029 | 04D2-0207 | AO13 | ma | no | * | * | | | |

Comments material for sifting; floor makeup (dry sifting). BASKET CANCELLED.

| L/W | Locus | Basket | Square | Ob | Ma | R | C | P1 | P2 | P3 |
|-----|----------|-----------|--------|----|----|---|---|----|----|----|
| L | 04D2-029 | 04D2-0217 | AO16 | ma | bn | * | * | | | |

Comments

| L/W | Locus | Basket | Square | Ob | Ma | R | C | P1 | P2 | P3 |
|-----|----------|-----------|--------|----|----|---|---|----|----|----|
| L | 04D2-029 | 04D2-0221 | AO13 | ma | no | * | * | | | |

Comments floor makeup - wet sifting. Collapsed with baskets: -0241, -0242, -0243, -0213

| L/W | Locus | Basket | Square | Ob | Ma | R | C | P1 | P2 | P3 |
|-----|----------|-----------|--------|----|----|---|---|----|----|----|
| L | 04D2-029 | 04D2-0222 | AO13 | tw | st | * | * | | | |

Comments flint stone flake

| L/W | Locus | Basket | Square | Ob | Ma | R | C | P1 | P2 | P3 |
|-----|----------|-----------|--------|----|----|---|---|------|----|----|
| L | 04D2-029 | 04D2-0227 | AO13 | sh | cr | 2 | * | ir2c | | |

Comments

| L/W | Locus | Basket | Square | Ob | Ma | R | C | P1 | P2 | P3 |
|-----|----------|-----------|--------|----|----|---|---|----|----|----|
| L | 04D2-029 | 04D2-0229 | AO13 | ma | bn | * | * | | | |

Comments

| L/W | Locus | Basket | Square | Ob | Ma | R | C | P1 | P2 | P3 |
|-----|----------|-----------|--------|----|----|---|---|----|----|----|
| L | 04D2-029 | 04D2-0241 | AO13 | ma | no | * | * | | | |

Comments floor makeup basket cancelled

| L/W | Locus | Basket | Square | Ob | Ma | R | C | P1 | P2 | P3 |
|-----|----------|-----------|--------|----|----|---|---|----|----|----|
| L | 04D2-029 | 04D2-0242 | AO13 | ma | no | * | * | | | |

Comments floor makeup, basket cancelled

| L/W | Locus | Basket | Square | Ob | Ma | R | C | P1 | P2 | P3 |
|-----|----------|-----------|--------|----|----|---|---|----|----|----|
| L | 04D2-029 | 04D2-0243 | AO13 | ma | no | * | * | | | |

Comments floor makeup, basket cancelled

| L/W | Locus | Basket | Square | Ob | Ma | R | C | P1 | P2 | P3 |
|-----|----------|-----------|--------|----|----|---|---|----|----|----|
| L | 04D2-029 | 04D2-0244 | AO13 | ma | bn | * | * | | | |

Comments

| L/W | Locus | Basket | Square | Ob | Ma | R | C | P1 | P2 | P3 |
|-----|----------|-----------|--------|----|----|---|---|------|----|----|
| L | 04D2-029 | 04D2-0246 | AO13 | sh | cr | z | * | ir2c | | |

Comments

| L/W | Locus | Basket | Square | Ob | Ma | R | C | P1 | P2 | P3 |
|-----|----------|-----------|--------|----|----|---|---|----|----|----|
| L | 04D2-029 | 04D2-0271 | AO13 | ma | ir | * | * | | | |

Comments iron slag?

| L/W | Locus | Basket | Square | Ob | Ma | R | C | P1 | P2 | P3 |
|-----|----------|-----------|--------|----|----|---|---|----|----|----|
| L | 04D2-029 | 04D2-0287 | AO13 | * | * | * | * | | | |

Comments WIS

| L/W | Locus | Basket | Square | Ob | Ma | R | C | P1 | P2 | P3 |
|-----|----------|-----------|--------|----|----|---|---|----|----|----|
| L | 04D2-029 | 04D2-0289 | AO13 | * | * | * | * | | | |

Comments WIS

| L/W | Locus | Basket | Square | Ob | Ma | R | C | P1 | P2 | P3 |
|-----|----------|-----------|--------|----|----|---|---|----|----|----|
| L | 04D2-029 | 04D2-0290 | AO13 | * | * | * | * | | | |

Comments WIS

| L/W | Locus | Basket | Square | Ob | Ma | R | C | P1 | P2 | P3 |
|-----|----------|-----------|--------|----|----|---|---|----|----|----|
| L | 04D2-029 | 04D2-0291 | AO13 | * | * | * | * | | | |

Comments WIS

| L/W | Locus | Basket | Square | Ob | Ma | R | C | P1 | P2 | P3 |
|-----|----------|-----------|--------|----|----|---|---|----|----|----|
| L | 04D2-029 | 04D2-0295 | AO14 | tw | st | * | * | | | |

Comments flint tool

| L/W | Locus | Basket | Square | Ob | Ma | R | C | P1 | P2 | P3 |
|-----|----------|-----------|--------|----|----|---|---|----|----|----|
| L | 04D2-029 | 04D2-0296 | AO13 | ma | bn | * | * | | | |

Comments

| L/W | Locus | Basket | Square | Ob | Ma | R | C | P1 | P2 | P3 |
|-----|----------|-----------|--------|----|----|---|---|----|----|----|
| L | 04D2-029 | 04D2-0297 | AO13 | sh | cr | 2 | * | ir | | |

Comments

| L/W | Locus | Basket | Square | Ob | Ma | R | C | P1 | P2 | P3 |
|-----|----------|-----------|--------|----|----|---|---|----|----|----|
| L | 04D2-029 | 04D2-0300 | AO13 | ma | bn | * | * | | | |

Comments bone: teeth sections

| L/W | Locus | Basket | Square | Ob | Ma | R | C | P1 | P2 | P3 |
|-----|----------|-----------|--------|----|----|---|---|----|----|----|
| L | 04D2-029 | 04D2-0377 | AO13 | tw | st | * | * | | | |

Comments flint

| L/W | Locus | Basket | Square | Ob | Ma | R | C | P1 | P2 | P3 |
|--|----------|-----------|--------|----|----|---|---|------------|----|----|
| L | 04D2-029 | 04D2-0420 | AO13 | ma | no | * | * | | | |
| Comments floor makeup - wet sifting | | | | | | | | | | |
| L | 04D2-029 | 04D2-9288 | AO13 | * | * | * | * | P1 | P2 | P3 |
| Comments WIS | | | | | | | | | | |
| L | 04D2-030 | 04D2-0168 | AM14 | ma | cr | * | * | P1 | P2 | P3 |
| Comments crucible fragments found in pit | | | | | | | | | | |
| L | 04D2-030 | 04D2-0267 | AO12 | tw | st | * | * | P1 | P2 | P3 |
| Comments flint stone tool | | | | | | | | | | |
| L | 04D2-030 | 04D2-5012 | AM14 | ma | bn | * | * | P1 | P2 | P3 |
| Comments bone found in pit in north western corner of square | | | | | | | | | | |
| L | 04D2-030 | 04D2-5013 | AM14 | tw | st | 2 | * | P1 IR2C | P2 | P3 |
| Comments stone tool found in pit. NW corner of AM14. Mainly jars 11mp | | | | | | | | | | |
| L | 04D2-030 | 04D2-5014 | AM14 | ma | mt | * | * | P1 | P2 | P3 |
| Comments metal slag from pit in northwest corner of AM-14 | | | | | | | | | | |
| L | 04D2-030 | 04D2-5015 | AM14 | ma | un | * | * | P1 | P2 | P3 |
| Comments uncertain - material for analysis. possibly glass. CANCELED | | | | | | | | | | |
| L | 04D2-030 | 04D2-5016 | AM14 | sh | cr | * | * | P1 | P2 | P3 |
| Comments pottery from pit in northwest corner of am-14 | | | | | | | | | | |
| L | 04D2-030 | 04D2-5033 | AM14 | sh | cr | 2 | * | P1 IR2C | P2 | P3 |
| Comments non-restorable pottery. Mainly jars and jugs | | | | | | | | | | |
| L | 04D2-030 | 04D2-5034 | AM14 | ma | bn | * | * | P1 | P2 | P3 |
| Comments bones from pit | | | | | | | | | | |

| L/W | Locus | Basket | Square | Ob | Ma | R | C | P1 | P2 | P3 |
|-----|----------|-----------|--------|----|----|---|---|----|----|----|
| L | 04D2-030 | 04D2-5035 | AM14 | tw | st | * | * | | | |

Comments stone tools from pit

| | | | | | | | | | | |
|---|----------|-----------|------|----|----|---|---|--|--|--|
| L | 04D2-030 | 04D2-5036 | AM14 | ot | mt | * | * | | | |
|---|----------|-----------|------|----|----|---|---|--|--|--|

Comments slag from pit

| | | | | | | | | | | |
|---|----------|-----------|------|----|----|---|---|--|--|--|
| L | 04D2-030 | 04D2-5051 | AM14 | ot | sl | * | * | | | |
|---|----------|-----------|------|----|----|---|---|--|--|--|

Comments murex shell

| | | | | | | | | | | |
|---|----------|-----------|------|----|----|---|---|------------|----|----|
| L | 04D2-030 | 04D2-5059 | AN14 | sh | cr | * | * | P1 IR2C | P2 | P3 |
|---|----------|-----------|------|----|----|---|---|------------|----|----|

Comments pottery from PT. Strange looking painted piece. 1op

| | | | | | | | | | | |
|---|----------|-----------|------|----|----|---|---|--|--|--|
| L | 04D2-030 | 04D2-5060 | AM14 | sh | cr | * | * | | | |
|---|----------|-----------|------|----|----|---|---|--|--|--|

Comments pottery from PT

| | | | | | | | | | | |
|---|----------|-----------|------|----|----|---|---|------------|----|----|
| L | 04D2-030 | 04D2-5071 | AM14 | sh | cr | 2 | * | P1 IR2C | P2 | P3 |
|---|----------|-----------|------|----|----|---|---|------------|----|----|

Comments pottery in PT in NW corner of am14. jars, jugs and a baking tray.

| | | | | | | | | | | |
|---|----------|-----------|------|----|----|---|---|--|--|--|
| L | 04D2-030 | 04D2-5072 | AM14 | ma | bn | * | * | | | |
|---|----------|-----------|------|----|----|---|---|--|--|--|

Comments bone in pit in NW-corner of AM14

| | | | | | | | | | | |
|---|----------|-----------|------|----|----|---|---|--|--|--|
| L | 04D2-030 | 04D2-5085 | AM14 | tn | st | * | * | | | |
|---|----------|-----------|------|----|----|---|---|--|--|--|

Comments worked stone from PT in NW corner of AM14

| | | | | | | | | | | |
|---|----------|-----------|------|----|----|---|---|--|--|--|
| L | 04D2-030 | 04D2-5086 | AM14 | ma | wd | * | * | | | |
|---|----------|-----------|------|----|----|---|---|--|--|--|

Comments charcoal from assyrian pit. 1st basket was sampled by WIS - therefore opened a new basket

| | | | | | | | | | | |
|---|----------|-----------|------|----|----|---|---|--|--|--|
| L | 04D2-030 | 04D2-5087 | AM14 | ma | wd | * | * | | | |
|---|----------|-----------|------|----|----|---|---|--|--|--|

Comments charcoal from PT in NW corner of AM14

| | | | | | | | | | | |
|---|----------|-----------|------|----|----|---|---|------------|----|----|
| L | 04D2-030 | 04D2-5090 | AM14 | sh | cr | * | * | P1 IR2C | P2 | P3 |
|---|----------|-----------|------|----|----|---|---|------------|----|----|

Comments pottery from PT in NW corner of AM14. 1Chalcolithic Copper Age Corret

| L/W | Locus | Basket | Square | Ob | Ma | R | C | P1 | P2 | P3 |
|-----|----------|-----------|--------|----|----|---|---|----|----|----|
| L | 04D2-030 | 04D2-5093 | AM14 | ma | mt | * | * | | | |

Comments slag from PT in NWcorner of AM14

| L/W | Locus | Basket | Square | Ob | Ma | R | C | P1 | P2 | P3 |
|-----|----------|-----------|--------|----|----|---|---|------|----|----|
| L | 04D2-030 | 04D2-5098 | AM14 | sh | cr | z | * | IR2C | | |

Comments pottery from PT in NW corner of am14. Mainly commercial jars and jugs. Non restorable pottery.

| L/W | Locus | Basket | Square | Ob | Ma | R | C | P1 | P2 | P3 |
|-----|----------|-----------|--------|----|----|---|---|----|----|----|
| L | 04D2-030 | 04D2-5099 | AM14 | ma | bn | * | * | | | |

Comments bone from PT in NW corner of AM14

| L/W | Locus | Basket | Square | Ob | Ma | R | C | P1 | P2 | P3 |
|-----|----------|-----------|--------|----|----|---|---|----|----|----|
| L | 04D2-030 | 04D2-5100 | AM14 | tw | st | * | * | | | |

Comments worked stone from PT in NW corner of AM14

| L/W | Locus | Basket | Square | Ob | Ma | R | C | P1 | P2 | P3 |
|-----|----------|-----------|--------|----|----|---|---|----|----|----|
| L | 04D2-030 | 04D2-5124 | AM14 | tw | st | * | * | | | |

Comments flint

| L/W | Locus | Basket | Square | Ob | Ma | R | C | P1 | P2 | P3 |
|-----|----------|-----------|--------|----|----|---|---|----|----|----|
| L | 04D2-030 | 04D2-5130 | AM14 | ot | bn | * | * | | | |

Comments special find: animal horn

| L/W | Locus | Basket | Square | Ob | Ma | R | C | P1 | P2 | P3 |
|-----|----------|-----------|--------|----|----|---|---|----|----|----|
| L | 04D2-030 | 04D2-5133 | AM14 | ot | mt | * | * | | | |

Comments slag

| L/W | Locus | Basket | Square | Ob | Ma | R | C | P1 | P2 | P3 |
|-----|----------|-----------|--------|----|----|---|---|------|----|----|
| L | 04D2-030 | 04D2-5134 | AM14 | sh | cr | 2 | * | IR2C | | |

Comments pottery EGR jug 1pr

| L/W | Locus | Basket | Square | Ob | Ma | R | C | P1 | P2 | P3 |
|-----|----------|-----------|--------|----|----|---|---|------|----|----|
| L | 04D2-030 | 04D2-5137 | AM14 | sh | cr | z | * | IR2C | | |

Comments

| L/W | Locus | Basket | Square | Ob | Ma | R | C | P1 | P2 | P3 |
|-----|----------|-----------|--------|----|----|---|---|----|----|----|
| L | 04D2-030 | 04D2-5138 | AM14 | ma | bn | * | * | | | |

Comments

| L/W | Locus | Basket | Square | Ob | Ma | R | C | P1 | P2 | P3 |
|-----|----------|-----------|--------|----|----|---|---|----|----|----|
| L | 04D2-030 | 04D2-5145 | AM14 | tn | st | * | * | | | |

Comments flint

| L/W | Locus | Basket | Square | Ob | Ma | R | C | P1 | P2 | P3 |
|-----|----------|-----------|--------|----|----|---|---|----|----|----|
| L | 04D2-030 | 04D2-5214 | AM14 | sc | cr | * | * | | | |

Comments ceramic sculpture - something strange

| L/W | Locus | Basket | Square | Ob | Ma | R | C | P1 | P2 | P3 |
|-----|----------|-----------|--------|----|----|---|---|----|----|----|
| L | 04D2-031 | 04D2-0156 | AM14 | ot | no | * | * | | | |

Comments pumice

| L/W | Locus | Basket | Square | Ob | Ma | R | C | P1 | P2 | P3 |
|-----|----------|-----------|--------|----|----|---|---|----|----|----|
| L | 04D2-031 | 04D2-5080 | AM14 | sh | cr | z | * | pr | hc | |

Comments pottery from pit next to southern baulk

| L/W | Locus | Basket | Square | Ob | Ma | R | C | P1 | P2 | P3 |
|-----|----------|-----------|--------|----|----|---|---|----|----|----|
| L | 04D2-031 | 04D2-5081 | AM14 | ma | bn | * | * | | | |

Comments bone from PT next to southern baulk

| L/W | Locus | Basket | Square | Ob | Ma | R | C | P1 | P2 | P3 |
|-----|----------|-----------|--------|----|----|---|---|----|----|----|
| L | 04D2-031 | 04D2-5092 | AM14 | sh | cr | * | * | | | |

Comments pottery from twilight zone next to PT on southern Baulk. CANCELED.

| L/W | Locus | Basket | Square | Ob | Ma | R | C | P1 | P2 | P3 |
|-----|----------|-----------|--------|----|----|---|---|------|----|----|
| L | 04D2-031 | 04D2-5096 | AM14 | sh | cr | l | * | IR2C | pr | |

Comments pottery from twilight zone next to PTL04d2-031. Kept only latest piece.

| L/W | Locus | Basket | Square | Ob | Ma | R | C | P1 | P2 | P3 |
|-----|----------|-----------|--------|----|----|---|---|----|----|----|
| L | 04D2-031 | 04D2-5097 | AM14 | ma | bn | * | * | | | |

Comments bone from twilight zone next to PT L04d2031

| L/W | Locus | Basket | Square | Ob | Ma | R | C | P1 | P2 | P3 |
|-----|----------|-----------|--------|----|----|---|---|------|-----|----|
| L | 04D2-031 | 04D2-5154 | AM14 | sh | cr | * | * | IR2C | pr? | |

Comments basket handle jar

| L/W | Locus | Basket | Square | Ob | Ma | R | C | P1 | P2 | P3 |
|-----|----------|-----------|--------|----|----|---|---|----|----|----|
| L | 04D2-031 | 04D2-5155 | AM14 | ma | bn | * | * | | | |

Comments

| L/W | Locus | Basket | Square | Ob | Ma | R | C | P1 | P2 | P3 |
|-----|----------|-----------|--------|----|----|---|---|----|----|----|
| L | 04D2-031 | 04D2-5157 | AM14 | ot | un | * | * | | | |

Comments pumice

| L/W | Locus | Basket | Square | Ob | Ma | R | C | P1 | P2 | P3 |
|-----|----------|-----------|--------|----|----|---|---|----|----|----|
| L | 04D2-031 | 04D2-5161 | AM14 | ot | st | * | * | | | |

Comments stone object

| L/W | Locus | Basket | Square | Ob | Ma | R | C | P1 | P2 | P3 |
|-----|----------|-----------|--------|----|----|---|---|----|----|----|
| L | 04D2-031 | 04D2-5167 | AM14 | ma | bn | * | * | | | |

Comments bone from PT Lo4d2-0431 - twilight zone

| L/W | Locus | Basket | Square | Ob | Ma | R | C | P1 | P2 | P3 |
|-----|----------|-----------|--------|----|----|---|---|----|----|----|
| L | 04D2-031 | 04D2-5168 | AM14 | ma | gl | * | * | | | |

Comments glass slag? from PTlo4d2-031- twilight zone

| L/W | Locus | Basket | Square | Ob | Ma | R | C | P1 | P2 | P3 |
|-----|----------|-----------|--------|----|----|---|---|----|----|----|
| L | 04D2-031 | 04D2-5169 | AM14 | tw | st | * | * | | | |

Comments flint- from PT lo4d2-031- twilight zone.

| L/W | Locus | Basket | Square | Ob | Ma | R | C | P1 | P2 | P3 |
|-----|----------|-----------|--------|----|----|---|---|-------|----|----|
| L | 04D2-031 | 04D2-5231 | AM14 | sh | cr | 1 | * | mixed | | |

Comments TW between l04d2-031 and l04d2-034 latest piece, 9th, kept.

| L/W | Locus | Basket | Square | Ob | Ma | R | C | P1 | P2 | P3 |
|-----|----------|-----------|--------|----|----|---|---|----|----|----|
| L | 04D2-032 | 04D2-0120 | AN14 | sh | cr | 2 | * | pr | | |

Comments pottery in FT - (same trench as insitu potsherds) EGR

| L/W | Locus | Basket | Square | Ob | Ma | R | C | P1 | P2 | P3 |
|-----|----------|-----------|--------|----|----|---|---|----|----|----|
| L | 04D2-032 | 04D2-0155 | AN14 | sh | cr | * | * | | | |

Comments restoration - in situ pottery

| L/W | Locus | Basket | Square | Ob | Ma | R | C | P1 | P2 | P3 |
|-----|----------|-----------|--------|----|----|---|---|----|----|----|
| L | 04D2-032 | 04D2-0160 | AN14 | sh | cr | * | * | | | |

Comments special hellenistic bowl from FT of big mama.

| L/W | Locus | Basket | Square | Ob | Ma | R | C | P1 | P2 | P3 |
|-----|----------|-----------|--------|----|----|---|---|----|----|----|
| L | 04D2-033 | 04D2-5056 | AM14 | sh | cr | * | s | | | |

Comments sealed locus - locus under floor - some pit accumulation as lo4d2-034

| L/W | Locus | Basket | Square | Ob | Ma | R | C | P1 | P2 | P3 |
|-----|----------|-----------|--------|----|----|---|---|----|----|----|
| L | 04D2-033 | 04D2-5064 | AM14 | ot | mt | * | s | | | |

Comments slag from huge pit - sealed locus under shell floor

| L/W | Locus | Basket | Square | Ob | Ma | R | C | P1 | P2 | P3 |
|-----|----------|-----------|--------|----|----|---|---|----|----|----|
| L | 04D2-034 | 04D2-0144 | AM14 | tw | bn | * | * | | | |

Comments stone tool. CANCELLED

| L/W | Locus | Basket | Square | Ob | Ma | R | C | P1 | P2 | P3 |
|-----|----------|-----------|--------|----|----|---|---|----|----|----|
| L | 04D2-034 | 04D2-0145 | AM14 | ma | bn | * | * | | | |

Comments

| | | | | | | | | | | |
|---|--------------|---------------|---------------|-----------|-----------|----------|----------|-----------|-----------|-----------|
| L/W | Locus | Basket | Square | Ob | Ma | R | C | P1 | P2 | P3 |
| L | 04D2-034 | 04D2-0146 | AM14 | ma | mt | * | s | | | |
| Comments metal slag | | | | | | | | | | |
| L/W | Locus | Basket | Square | Ob | Ma | R | C | P1 | P2 | P3 |
| L | 04D2-034 | 04D2-0147 | AM14 | ot | sl | * | * | | | |
| Comments shell. CANCELLED | | | | | | | | | | |
| L/W | Locus | Basket | Square | Ob | Ma | R | C | P1 | P2 | P3 |
| L | 04D2-034 | 04D2-0148 | AM14 | ma | mt | * | * | | | |
| Comments metal slag? | | | | | | | | | | |
| L/W | Locus | Basket | Square | Ob | Ma | R | C | P1 | P2 | P3 |
| L | 04D2-034 | 04D2-0149 | AM14 | sh | cr | 2 | * | IR2C | | |
| Comments pottery. Only jars and jugs - doesn't look restorable. 1 SMR. | | | | | | | | | | |
| L/W | Locus | Basket | Square | Ob | Ma | R | C | P1 | P2 | P3 |
| L | 04D2-034 | 04D2-0150 | AM14 | tw | mt | * | * | | | |
| Comments metal point. | | | | | | | | | | |
| L/W | Locus | Basket | Square | Ob | Ma | R | C | P1 | P2 | P3 |
| L | 04D2-034 | 04D2-0154 | AM14 | ma | mt | * | * | | | |
| Comments metal crucible? | | | | | | | | | | |
| L/W | Locus | Basket | Square | Ob | Ma | R | C | P1 | P2 | P3 |
| L | 04D2-034 | 04D2-0157 | AM14 | ot | no | * | * | | | |
| Comments pumice | | | | | | | | | | |
| L/W | Locus | Basket | Square | Ob | Ma | R | C | P1 | P2 | P3 |
| L | 04D2-034 | 04D2-5004 | AM14 | sh | cr | * | * | | | |
| Comments pottery from layer on top of the kurkar layer | | | | | | | | | | |
| L/W | Locus | Basket | Square | Ob | Ma | R | C | P1 | P2 | P3 |
| L | 04D2-034 | 04D2-5005 | AM14 | ma | bn | * | * | | | |
| Comments bone from layer on top of the kurkar layer | | | | | | | | | | |
| L/W | Locus | Basket | Square | Ob | Ma | R | C | P1 | P2 | P3 |
| L | 04D2-034 | 04D2-5006 | AM14 | tw | st | * | * | | | |
| Comments stone tools from layer on top of kurkar layer | | | | | | | | | | |
| L/W | Locus | Basket | Square | Ob | Ma | R | C | P1 | P2 | P3 |
| L | 04D2-034 | 04D2-5007 | AM14 | ot | mt | * | * | | | |
| Comments slag from layer on top of kurkar layer | | | | | | | | | | |

| L/W | Locus | Basket | Square | Ob | Ma | R | C | P1 | P2 | P3 |
|-----|----------|-----------|--------|----|----|---|---|----|----|----|
| L | 04D2-034 | 04D2-5024 | AM14 | ot | vg | * | * | | | |

Comments olive pit found in layer over kurkar layer

| L/W | Locus | Basket | Square | Ob | Ma | R | C | P1 | P2 | P3 |
|-----|----------|-----------|--------|----|----|---|---|----|----|----|
| L | 04D2-034 | 04D2-5025 | AM14 | ot | mt | * | * | | | |

Comments metal object in layer over kurkar layer

| L/W | Locus | Basket | Square | Ob | Ma | R | C | P1 | P2 | P3 |
|-----|----------|-----------|--------|----|----|---|---|----|----|----|
| L | 04D2-034 | 04D2-5026 | AM14 | ma | sl | * | * | | | |

Comments shell found in layer over kurkar layer

| L/W | Locus | Basket | Square | Ob | Ma | R | C | P1 | P2 | P3 |
|-----|----------|-----------|--------|----|----|---|---|----|----|----|
| L | 04D2-034 | 04D2-5027 | AM14 | ma | wd | * | * | | | |

Comments charcoal found in layer over kurkar layer

| L/W | Locus | Basket | Square | Ob | Ma | R | C | P1 | P2 | P3 |
|-----|----------|-----------|--------|----|----|---|---|------|----|----|
| L | 04D2-034 | 04D2-5040 | AM14 | sh | cr | 2 | * | IR2C | | |

Comments pottery - layer over kurkar layer

| L/W | Locus | Basket | Square | Ob | Ma | R | C | P1 | P2 | P3 |
|-----|----------|-----------|--------|----|----|---|---|----|----|----|
| L | 04D2-034 | 04D2-5041 | AM14 | ma | bn | * | * | | | |

Comments bone - layer over kurkar layer

| L/W | Locus | Basket | Square | Ob | Ma | R | C | P1 | P2 | P3 |
|-----|----------|-----------|--------|----|----|---|---|----|----|----|
| L | 04D2-034 | 04D2-5042 | AM14 | ot | lr | * | * | | | |

Comments iron objects - layer over kurkar layer

| L/W | Locus | Basket | Square | Ob | Ma | R | C | P1 | P2 | P3 |
|-----|----------|-----------|--------|----|----|---|---|----|----|----|
| L | 04D2-034 | 04D2-5043 | AM14 | ot | mt | * | * | | | |

Comments metal? slag

| L/W | Locus | Basket | Square | Ob | Ma | R | C | P1 | P2 | P3 |
|-----|----------|-----------|--------|----|----|---|---|----|----|----|
| L | 04D2-034 | 04D2-5044 | AM14 | tw | st | * | * | | | |

Comments stone tools

| L/W | Locus | Basket | Square | Ob | Ma | R | C | P1 | P2 | P3 |
|-----|----------|-----------|--------|----|----|---|---|------|----|----|
| L | 04D2-034 | 04D2-5054 | AM14 | sh | cr | 2 | * | IR2C | | |

Comments pottery layer over kurkar layer

| L/W | Locus | Basket | Square | Ob | Ma | R | C | P1 | P2 | P3 |
|-----|----------|-----------|--------|----|----|---|---|------|----|----|
| L | 04D2-034 | 04D2-5061 | AM14 | sh | cr | 2 | * | IR2C | | |

Comments pottery from huge PT. RS SMR

| L/W | Locus | Basket | Square | Ob | Ma | R | C | P1 | P2 | P3 |
|-----|----------|-----------|--------|----|----|---|---|----|----|----|
| L | 04D2-034 | 04D2-5062 | AM14 | ot | sl | * | * | | | |

Comments shells from huge pit

| L/W | Locus | Basket | Square | Ob | Ma | R | C | P1 | P2 | P3 |
|-----|----------|-----------|--------|----|----|---|---|----|----|----|
| L | 04D2-034 | 04D2-5063 | AM14 | tw | st | * | * | | | |

Comments worked stone from huge pit

| L/W | Locus | Basket | Square | Ob | Ma | R | C | P1 | P2 | P3 |
|-----|----------|-----------|--------|----|----|---|---|----|----|----|
| L | 04D2-034 | 04D2-5065 | AM14 | ma | no | * | * | | | |

Comments powdery

| L/W | Locus | Basket | Square | Ob | Ma | R | C | P1 | P2 | P3 |
|-----|----------|-----------|--------|----|----|---|---|------|-------|----|
| L | 04D2-034 | 04D2-5073 | AM14 | sh | cr | 2 | * | IR2C | ir2a? | |

Comments pottery in Assyrian pit

| L/W | Locus | Basket | Square | Ob | Ma | R | C | P1 | P2 | P3 |
|-----|----------|-----------|--------|----|----|---|---|----|----|----|
| L | 04D2-034 | 04D2-5074 | AM14 | ma | bn | * | * | | | |

Comments bone in assyrian pit

| L/W | Locus | Basket | Square | Ob | Ma | R | C | P1 | P2 | P3 |
|-----|----------|-----------|--------|----|----|---|---|------|----|----|
| L | 04D2-034 | 04D2-5089 | AM14 | sh | cr | * | * | IR2C | | |

Comments pottery from assyrian pit. 1EGR

| L/W | Locus | Basket | Square | Ob | Ma | R | C | P1 | P2 | P3 |
|-----|----------|-----------|--------|----|----|---|---|------|----|----|
| L | 04D2-034 | 04D2-5101 | AM14 | sh | cr | z | * | IR2C | | |

Comments pottery from assyrian pit

| L/W | Locus | Basket | Square | Ob | Ma | R | C | P1 | P2 | P3 |
|-----|----------|-----------|--------|----|----|---|---|----|----|----|
| L | 04D2-034 | 04D2-5102 | AM14 | ma | bn | * | * | | | |

Comments bone from assyrian pit

| L/W | Locus | Basket | Square | Ob | Ma | R | C | P1 | P2 | P3 |
|-----|----------|-----------|--------|----|----|---|---|----|----|----|
| L | 04D2-034 | 04D2-5103 | AM14 | ma | sl | * | * | | | |

Comments shells from assyrian pit

| L/W | Locus | Basket | Square | Ob | Ma | R | C | P1 | P2 | P3 |
|-----|----------|-----------|--------|----|----|---|---|----|----|----|
| L | 04D2-034 | 04D2-5104 | AM14 | ma | mt | * | * | | | |

Comments slag from assyrian PT

| L/W | Locus | Basket | Square | Ob | Ma | R | C | P1 | P2 | P3 |
|-----|----------|-----------|--------|----|----|---|---|----|----|----|
| L | 04D2-034 | 04D2-5105 | AM14 | tw | st | * | * | | | |

Comments flint tool from assyrian pit

| L/W | Locus | Basket | Square | Ob | Ma | R | C | P1 | P2 | P3 |
|-----|----------|-----------|--------|----|----|---|---|----|----|----|
| L | 04D2-034 | 04D2-5106 | AM14 | tw | st | * | * | | | |

Comments worked stone from assyrian pit

| L/W | Locus | Basket | Square | Ob | Ma | R | C | P1 | P2 | P3 |
|-----|----------|-----------|--------|----|----|---|---|------|----|----|
| L | 04D2-034 | 04D2-5107 | AM14 | sh | cr | z | * | IR2C | | |

Comments pottery from assyrian PT. Mainly jars and jugs

| L/W | Locus | Basket | Square | Ob | Ma | R | C | P1 | P2 | P3 |
|-----|----------|-----------|--------|----|----|---|---|----|----|----|
| L | 04D2-034 | 04D2-5108 | AM14 | sh | cr | * | * | | | |

Comments pottery from assyrian pit

| L/W | Locus | Basket | Square | Ob | Ma | R | C | P1 | P2 | P3 |
|-----|----------|-----------|--------|----|----|---|---|------|----|----|
| L | 04D2-034 | 04D2-5109 | AM14 | sh | cr | * | * | IR2C | | |

Comments pottery from assyrian pt. Mainly jars. a basket handle jar - check whether PR

| L/W | Locus | Basket | Square | Ob | Ma | R | C | P1 | P2 | P3 |
|-----|----------|-----------|--------|----|----|---|---|----|----|----|
| L | 04D2-034 | 04D2-5110 | AM14 | ma | un | * | * | | | |

Comments intensely burned sediment. WIS

| L/W | Locus | Basket | Square | Ob | Ma | R | C | P1 | P2 | P3 |
|-----|----------|-----------|--------|----|----|---|---|----|----|----|
| L | 04D2-034 | 04D2-5111 | AM14 | ma | gl | | * | | | |

Comments "glassy slag"

| L/W | Locus | Basket | Square | Ob | Ma | R | C | P1 | P2 | P3 |
|-----|----------|-----------|--------|----|----|---|---|----|----|----|
| L | 04D2-034 | 04D2-5120 | AM14 | ma | mt | * | * | | | |

Comments material for analysis - from assyrian pit. slag? WIS

| L/W | Locus | Basket | Square | Ob | Ma | R | C | P1 | P2 | P3 |
|-----|----------|-----------|--------|----|----|---|---|----|----|----|
| L | 04D2-034 | 04D2-5121 | AM14 | ma | un | * | * | | | |

Comments intensely burned sediment. WIS. assyrian pit

| L/W | Locus | Basket | Square | Ob | Ma | R | C | P1 | P2 | P3 |
|-----|----------|-----------|--------|----|----|---|---|----|----|----|
| L | 04D2-034 | 04D2-5122 | AM14 | ma | un | * | * | | | |

Comments intensely burned sediment WIS Assyrian pit

| L/W | Locus | Basket | Square | Ob | Ma | R | C | P1 | P2 | P3 |
|-----|----------|-----------|--------|----|----|---|---|----|----|----|
| L | 04D2-034 | 04D2-5123 | AM14 | ma | mt | * | * | | | |

Comments metal slag ? WIS assyrian pit

| L/W | Locus | Basket | Square | Ob | Ma | R | C | P1 | P2 | P3 |
|-----|----------|-----------|--------|----|----|---|---|------|----|----|
| L | 04D2-034 | 04D2-5125 | AM14 | sh | cr | 2 | * | IR2C | | |

Comments pottery from Assyrian pit

| L/W | Locus | Basket | Square | Ob | Ma | R | C | P1 | P2 | P3 |
|-----|----------|-----------|--------|----|----|---|---|----|----|----|
| L | 04D2-034 | 04D2-5132 | AM14 | ot | mt | * | * | | | |

Comments slag - assyrian pit WIS

| L/W | Locus | Basket | Square | Ob | Ma | R | C | P1 | P2 | P3 |
|-----|----------|-----------|--------|----|----|---|---|------|----|----|
| L | 04D2-034 | 04D2-5150 | AM14 | sh | cr | 2 | * | IR2C | | |

Comments assyrian pit. Piece of VAT

| L/W | Locus | Basket | Square | Ob | Ma | R | C | P1 | P2 | P3 |
|-----|----------|-----------|--------|----|----|---|---|----|----|----|
| L | 04D2-034 | 04D2-5152 | AM14 | tw | st | * | * | | | |

Comments worked stone assyrian pit

| L/W | Locus | Basket | Square | Ob | Ma | R | C | P1 | P2 | P3 |
|-----|----------|-----------|--------|----|----|---|---|----|----|----|
| L | 04D2-034 | 04D2-5153 | AM14 | ot | mt | * | * | | | |

Comments metal crucible assyrian pit

| L/W | Locus | Basket | Square | Ob | Ma | R | C | P1 | P2 | P3 |
|-----|----------|-----------|--------|----|----|---|---|----|----|----|
| L | 04D2-034 | 04D2-5156 | AM14 | ot | mt | * | * | | | |

Comments metal object assyrian pit

| L/W | Locus | Basket | Square | Ob | Ma | R | C | P1 | P2 | P3 |
|-----|----------|-----------|--------|----|----|---|---|----|----|----|
| L | 04D2-034 | 04D2-5158 | AM14 | tw | st | * | * | | | |

Comments flint assyrian

| L/W | Locus | Basket | Square | Ob | Ma | R | C | P1 | P2 | P3 |
|-----|----------|-----------|--------|----|----|---|---|----|----|----|
| L | 04D2-034 | 04D2-5159 | AM14 | ot | mt | * | * | | | |

Comments slag - assyrian pit

| L/W | Locus | Basket | Square | Ob | Ma | R | C | P1 | P2 | P3 |
|-----|----------|-----------|--------|----|----|---|---|------|----|----|
| L | 04D2-034 | 04D2-5160 | AM14 | sh | cr | 2 | * | ir2c | | |

Comments pottery - assyrian pit. EGY

| L/W | Locus | Basket | Square | Ob | Ma | R | C | P1 | P2 | P3 |
|-----|----------|-----------|--------|----|----|---|---|----|----|----|
| L | 04D2-034 | 04D2-5162 | AM14 | ot | bn | | * | | | |

Comments worked bone (maybe ivory) - assyrian pit

| L/W | Locus | Basket | Square | Ob | Ma | R | C | P1 | P2 | P3 |
|-----|----------|-----------|--------|----|----|---|---|----|----|----|
| L | 04D2-034 | 04D2-5164 | AM14 | ot | gl | * | * | | | |

Comments glass object from assyrian pit

| L/W | Locus | Basket | Square | Ob | Ma | R | C | P1 | P2 | P3 |
|-----|----------|-----------|--------|----|----|---|---|------|----|----|
| L | 04D2-034 | 04D2-5165 | AM14 | sh | cr | 2 | * | IR2C | | |

Comments pottery from assyrian pit

| | | | | | | | | | | |
|--|--------------|---------------|---------------|-----------|-----------|----------|----------|-----------|-----------|-----------|
| L/W | Locus | Basket | Square | Ob | Ma | R | C | P1 | P2 | P3 |
| L | 04D2-034 | 04D2-5166 | AM14 | sh | cr | 2 | * | ir2c | | |
| Comments EGR? HL? | | | | | | | | | | |
| L/W | Locus | Basket | Square | Ob | Ma | R | C | P1 | P2 | P3 |
| L | 04D2-034 | 04D2-5170 | AM14 | sh | cr | 2 | * | ir2c | | |
| Comments pottery - assyrian pit | | | | | | | | | | |
| L/W | Locus | Basket | Square | Ob | Ma | R | C | P1 | P2 | P3 |
| L | 04D2-034 | 04D2-5171 | AM14 | sh | cr | * | * | IR2C | | |
| Comments pottery-assyrian pit. 11r1 colored rim jar | | | | | | | | | | |
| L/W | Locus | Basket | Square | Ob | Ma | R | C | P1 | P2 | P3 |
| L | 04D2-034 | 04D2-5177 | AM14 | sh | cr | 2 | * | IR2C | | |
| Comments Assyrian pit. SMR | | | | | | | | | | |
| L/W | Locus | Basket | Square | Ob | Ma | R | C | P1 | P2 | P3 |
| L | 04D2-034 | 04D2-5178 | AM14 | ma | bn | * | * | | | |
| Comments assyrian pit | | | | | | | | | | |
| L/W | Locus | Basket | Square | Ob | Ma | R | C | P1 | P2 | P3 |
| L | 04D2-034 | 04D2-5182 | AM14 | ma | mt | * | * | | | |
| Comments metal slag? assyrian pit | | | | | | | | | | |
| L/W | Locus | Basket | Square | Ob | Ma | R | C | P1 | P2 | P3 |
| L | 04D2-034 | 04D2-5183 | AM14 | sh | cr | 2 | * | IR2C | | |
| Comments assyrian pit. EGY | | | | | | | | | | |
| L/W | Locus | Basket | Square | Ob | Ma | R | C | P1 | P2 | P3 |
| L | 04D2-034 | 04D2-5184 | AM14 | ot | sl | * | * | | | |
| Comments Assyrian pit | | | | | | | | | | |
| L/W | Locus | Basket | Square | Ob | Ma | R | C | P1 | P2 | P3 |
| L | 04D2-034 | 04D2-5185 | AM14 | sh | cr | 2 | * | IR2C | | |
| Comments pottery Assyrian pit | | | | | | | | | | |
| L/W | Locus | Basket | Square | Ob | Ma | R | C | P1 | P2 | P3 |
| L | 04D2-034 | 04D2-5186 | AM14 | sh | cr | 2 | * | IR2C | | |
| Comments pottery assyrian pit | | | | | | | | | | |
| L/W | Locus | Basket | Square | Ob | Ma | R | C | P1 | P2 | P3 |
| L | 04D2-034 | 04D2-5191 | AM14 | tw | st | * | * | | | |
| Comments FLINT Assyrian pit | | | | | | | | | | |

| | | | | | | | | | | |
|---|--------------|---------------|---------------|-----------|-----------|----------|----------|-----------|-----------|-----------|
| L/W | Locus | Basket | Square | Ob | Ma | R | C | P1 | P2 | P3 |
| L | 04D2-034 | 04D2-5192 | AM14 | ot | cr | * | * | | | |
| Comments crucible Assyrian Pit | | | | | | | | | | |
| L/W | Locus | Basket | Square | Ob | Ma | R | C | P1 | P2 | P3 |
| L | 04D2-034 | 04D2-5193 | AM14 | tw | st | * | * | | | |
| Comments worked stone - Assyrian Pit` | | | | | | | | | | |
| L/W | Locus | Basket | Square | Ob | Ma | R | C | P1 | P2 | P3 |
| L | 04D2-034 | 04D2-5204 | AM14 | sh | cr | * | * | | | |
| Comments Pottery - Assyrian Pit | | | | | | | | | | |
| L/W | Locus | Basket | Square | Ob | Ma | R | C | P1 | P2 | P3 |
| L | 04D2-034 | 04D2-5215 | AM14 | sh | cr | 2 | * | IR2C | | |
| Comments Potry from Assyrian Pit | | | | | | | | | | |
| L/W | Locus | Basket | Square | Ob | Ma | R | C | P1 | P2 | P3 |
| L | 04D2-034 | 04D2-5216 | AM14 | ma | bn | * | * | | | |
| Comments Bone - Assyrian Pit. | | | | | | | | | | |
| L/W | Locus | Basket | Square | Ob | Ma | R | C | P1 | P2 | P3 |
| L | 04D2-034 | 04D2-5219 | AM14 | ma | mt | * | * | | | |
| Comments assyrian pit -slag | | | | | | | | | | |
| L/W | Locus | Basket | Square | Ob | Ma | R | C | P1 | P2 | P3 |
| L | 04D2-034 | 04D2-5227 | AM14 | tn | st | * | * | | | |
| Comments worked stone - assyrian pit | | | | | | | | | | |
| L/W | Locus | Basket | Square | Ob | Ma | R | C | P1 | P2 | P3 |
| L | 04D2-034 | 04D2-5229 | AM14 | sh | cr | * | * | | | |
| Comments twilight zone between I04d2-034 and I04d2-510 | | | | | | | | | | |
| L/W | Locus | Basket | Square | Ob | Ma | R | C | P1 | P2 | P3 |
| L | 04D2-034 | 04D2-5232 | AM14 | sh | cr | 2 | * | IR2C | | |
| Comments assyrian pit | | | | | | | | | | |
| L/W | Locus | Basket | Square | Ob | Ma | R | C | P1 | P2 | P3 |
| L | 04D2-034 | 04D2-5239 | AM14 | tw | st | * | * | | | |
| Comments flint - assyrian PT twilight zone | | | | | | | | | | |
| L/W | Locus | Basket | Square | Ob | Ma | R | C | P1 | P2 | P3 |
| L | 04D2-034 | 04D2-5259 | AM14 | sh | cr | * | * | IR2C | | |
| Comments pottery - assyrian pit Irs; I achvivan | | | | | | | | | | |

| L/W | Locus | Basket | Square | Ob | Ma | R | C | P1 | P2 | P3 |
|-----|----------|-----------|--------|----|----|---|---|----|----|----|
| L | 04D2-034 | 04D2-5260 | AM14 | ma | st | * | * | | | |

Comments shell - assyrian pit - TZ

| L/W | Locus | Basket | Square | Ob | Ma | R | C | P1 | P2 | P3 |
|-----|----------|-----------|--------|----|----|---|---|----|----|----|
| L | 04D2-034 | 04D2-5328 | AM14 | sh | st | * | * | | | |

Comments stone mortar - Assyrian pit

| L/W | Locus | Basket | Square | Ob | Ma | R | C | P1 | P2 | P3 |
|-----|----------|-----------|--------|----|----|---|---|----|----|----|
| L | 04D2-034 | 04D2-5330 | AM14 | ma | cr | * | * | | | |

Comments pottery content on body sherd - assyrian pit.

| L/W | Locus | Basket | Square | Ob | Ma | R | C | P1 | P2 | P3 |
|-----|----------|-----------|--------|----|----|---|---|----|----|----|
| L | 04D2-034 | 04D2-5331 | AM14 | ma | cr | * | * | | | |

Comments material for analysis - Base of jar from Assyrian Pit - black residue on base

| L/W | Locus | Basket | Square | Ob | Ma | R | C | P1 | P2 | P3 |
|-----|----------|-----------|--------|----|----|---|---|----|----|----|
| L | 04D2-035 | 04D2-0195 | AO14 | sh | cr | * | * | | | |

Comments robber trench

| L/W | Locus | Basket | Square | Ob | Ma | R | C | P1 | P2 | P3 |
|-----|----------|-----------|--------|----|----|---|---|----|----|----|
| L | 04D2-036 | 04D2-0159 | AN14 | sh | cr | 2 | * | pr | | |

Comments pottery

| L/W | Locus | Basket | Square | Ob | Ma | R | C | P1 | P2 | P3 |
|-----|----------|-----------|--------|----|----|---|---|----|----|----|
| L | 04D2-036 | 04D2-5000 | AN14 | sh | cr | * | * | | | |

Comments pottery from FT

| L/W | Locus | Basket | Square | Ob | Ma | R | C | P1 | P2 | P3 |
|-----|----------|-----------|--------|----|----|---|---|----|----|----|
| L | 04D2-037 | 04D2-0180 | AO13 | sh | cr | * | * | | | |

Comments new locus below the closed L04D2-2022

| L/W | Locus | Basket | Square | Ob | Ma | R | C | P1 | P2 | P3 |
|-----|----------|-----------|--------|----|----|---|---|----|----|----|
| L | 04D2-037 | 04D2-0184 | AO13 | ma | bn | * | * | | | |

Comments

| L/W | Locus | Basket | Square | Ob | Ma | R | C | P1 | P2 | P3 |
|-----|----------|-----------|--------|----|----|---|---|----|----|----|
| L | 04D2-037 | 04D2-0189 | AO13 | of | st | * | * | | | |

Comments special find - stone disk

| L/W | Locus | Basket | Square | Ob | Ma | R | C | P1 | P2 | P3 |
|-----|----------|-----------|--------|----|----|---|---|------|------|----|
| L | 04D2-037 | 04D2-0198 | AO13 | sh | cr | z | * | ir2a | ir2b | |

Comments

| | | | | | | | | | | |
|--|--------------|---------------|---------------|-----------|-----------|----------|----------|-----------|-----------|-----------|
| L/W | Locus | Basket | Square | Ob | Ma | R | C | P1 | P2 | P3 |
| L | 04D2-037 | 04D2-0199 | AO13 | ma | bn | * | * | | | |
| Comments | | | | | | | | | | |
| L/W | Locus | Basket | Square | Ob | Ma | R | C | P1 | P2 | P3 |
| L | 04D2-037 | 04D2-0202 | AO13 | ma | bn | * | * | | | |
| Comments molars of animal | | | | | | | | | | |
| L/W | Locus | Basket | Square | Ob | Ma | R | C | P1 | P2 | P3 |
| L | 04D2-037 | 04D2-0250 | AO13 | sh | cr | z | * | ir2a | ir2b | |
| Comments nothing late | | | | | | | | | | |
| L/W | Locus | Basket | Square | Ob | Ma | R | C | P1 | P2 | P3 |
| L | 04D2-037 | 04D2-0251 | AO13 | ma | bn | * | * | | | |
| Comments | | | | | | | | | | |
| L/W | Locus | Basket | Square | Ob | Ma | R | C | P1 | P2 | P3 |
| L | 04D2-037 | 04D2-0252 | AO13 | tw | st | * | * | | | |
| Comments | | | | | | | | | | |
| L/W | Locus | Basket | Square | Ob | Ma | R | C | P1 | P2 | P3 |
| L | 04D2-037 | 04D2-0260 | AO13 | sh | cr | z | * | ir2b | | |
| Comments nothing distinctively late | | | | | | | | | | |
| L/W | Locus | Basket | Square | Ob | Ma | R | C | P1 | P2 | P3 |
| L | 04D2-037 | 04D2-0261 | AO13 | ma | bn | * | * | | | |
| Comments | | | | | | | | | | |
| L/W | Locus | Basket | Square | Ob | Ma | R | C | P1 | P2 | P3 |
| L | 04D2-037 | 04D2-0264 | AO14 | tw | st | * | * | | | |
| Comments flint tool | | | | | | | | | | |
| L/W | Locus | Basket | Square | Ob | Ma | R | C | P1 | P2 | P3 |
| L | 04D2-037 | 04D2-0270 | AO13 | ma | bn | * | * | | | |
| Comments tooth | | | | | | | | | | |
| L/W | Locus | Basket | Square | Ob | Ma | R | C | P1 | P2 | P3 |
| L | 04D2-037 | 04D2-0278 | AO13 | ma | cm | * | * | | | |
| Comments section of floor | | | | | | | | | | |
| L/W | Locus | Basket | Square | Ob | Ma | R | C | P1 | P2 | P3 |
| L | 04D2-037 | 04D2-0311 | AO13 | sh | cr | 2 | * | ir | | |
| Comments | | | | | | | | | | |

| | | | | | | | | | | |
|--|--------------|---------------|---------------|-----------|-----------|----------|----------|-----------|-----------|-----------|
| L/W | Locus | Basket | Square | Ob | Ma | R | C | P1 | P2 | P3 |
| L | 04D2-037 | 04D2-0322 | AO13 | sh | cr | z | * | ir2c | | |
| Comments | | | | | | | | | | |
| L/W | Locus | Basket | Square | Ob | Ma | R | C | P1 | P2 | P3 |
| L | 04D2-037 | 04D2-0323 | AO13 | ma | br | * | * | | | |
| Comments | | | | | | | | | | |
| L/W | Locus | Basket | Square | Ob | Ma | R | C | P1 | P2 | P3 |
| L | 04D2-037 | 04D2-0330 | AO13 | sh | cr | o | * | ir | | |
| Comments | | | | | | | | | | |
| L/W | Locus | Basket | Square | Ob | Ma | R | C | P1 | P2 | P3 |
| L | 04D2-037 | 04D2-0331 | AO13 | ma | bn | * | * | | | |
| Comments | | | | | | | | | | |
| L/W | Locus | Basket | Square | Ob | Ma | R | C | P1 | P2 | P3 |
| L | 04D2-037 | 04D2-0350 | AO13 | sh | cr | l | * | ir | | |
| Comments western section near western baulk | | | | | | | | | | |
| L/W | Locus | Basket | Square | Ob | Ma | R | C | P1 | P2 | P3 |
| L | 04D2-037 | 04D2-0351 | AO13 | sh | cr | * | * | | | |
| Comments | | | | | | | | | | |
| L/W | Locus | Basket | Square | Ob | Ma | R | C | P1 | P2 | P3 |
| L | 04D2-037 | 04D2-0356 | AO13 | tw | st | * | * | | | |
| Comments flint. eastern section of locus | | | | | | | | | | |
| L/W | Locus | Basket | Square | Ob | Ma | R | C | P1 | P2 | P3 |
| L | 04D2-037 | 04D2-0375 | AO13 | ot | st | * | * | | | |
| Comments basalt bowl | | | | | | | | | | |
| L/W | Locus | Basket | Square | Ob | Ma | R | C | P1 | P2 | P3 |
| L | 04D2-038 | 04D2-0208 | AO12 | sh | cr | o | * | ir | | |
| Comments 2RM ir is not late | | | | | | | | | | |
| L/W | Locus | Basket | Square | Ob | Ma | R | C | P1 | P2 | P3 |
| L | 04D2-038 | 04D2-0209 | AO12 | ma | bn | * | * | | | |
| Comments | | | | | | | | | | |
| L/W | Locus | Basket | Square | Ob | Ma | R | C | P1 | P2 | P3 |
| L | 04D2-038 | 04D2-0213 | AO12 | ma | no | * | * | | | |
| Comments floor makeup - wet sifting | | | | | | | | | | |

L/W Locus Basket Square Ob Ma R C P1 P2 P3
L 04D2-038 04D2-0223 AO12 ma bn * *

Comments

L/W Locus Basket Square Ob Ma R C P1 P2 P3
L 04D2-038 04D2-0230 AO12 ma * * *

Comments WIS sample

L/W Locus Basket Square Ob Ma R C P1 P2 P3
L 04D2-038 04D2-0231 AO12 ma * * *

Comments WIS sample

L/W Locus Basket Square Ob Ma R C P1 P2 P3
L 04D2-038 04D2-0232 AO12 ma * * *

Comments WIS sample

L/W Locus Basket Square Ob Ma R C P1 P2 P3
L 04D2-038 04D2-0233 AO12 ma * * *

Comments WIS sample

L/W Locus Basket Square Ob Ma R C P1 P2 P3
L 04D2-038 04D2-0234 AO12 ma * * *

Comments WIS sample

L/W Locus Basket Square Ob Ma R C P1 P2 P3
L 04D2-038 04D2-0268 AO12 ma bn * *

Comments

L/W Locus Basket Square Ob Ma R C P1 P2 P3
L 04D2-038 04D2-0279 AO12 tw st * *

Comments flint stone tool

L/W Locus Basket Square Ob Ma R C P1 P2 P3
L 04D2-038 04D2-0308 AO12 ma bn * *

Comments

L/W Locus Basket Square Ob Ma R C P1 P2 P3
L 04D2-038 04D2-0309 AO12 tw st * *

Comments flint stone tool

L/W Locus Basket Square Ob Ma R C P1 P2 P3
L 04D2-038 04D2-0310 AO12 sh cr o *

Comments from possible disturbed area in southern baulk

| L/W | Locus | Basket | Square | Ob | Ma | R | C | P1 | P2 | P3 |
|-----|----------|-----------|--------|----|----|---|---|----|----|----|
| L | 04D2-038 | 04D2-0333 | AO12 | sh | cr | * | * | | | |

Comments BASKET CANCELLED

| L/W | Locus | Basket | Square | Ob | Ma | R | C | P1 | P2 | P3 |
|-----|----------|-----------|--------|----|----|---|---|----|----|----|
| L | 04D2-038 | 04D2-0352 | AO12 | ma | bn | * | * | | | |

Comments BASKET CANCELLED

| L/W | Locus | Basket | Square | Ob | Ma | R | C | P1 | P2 | P3 |
|-----|----------|-----------|--------|----|----|---|---|----|----|----|
| L | 04D2-038 | 04D2-0353 | AO12 | tw | st | * | * | | | |

Comments BASKET CANCELLED

| L/W | Locus | Basket | Square | Ob | Ma | R | C | P1 | P2 | P3 |
|-----|----------|-----------|--------|----|----|---|---|----|----|----|
| L | 04D2-038 | 04D2-0361 | AO12 | ma | no | * | * | | | |

Comments wet sifting- floor makeup

| L/W | Locus | Basket | Square | Ob | Ma | R | C | P1 | P2 | P3 |
|-----|----------|-----------|--------|----|----|---|---|------|----|----|
| L | 04D2-038 | 04D2-0366 | AO12 | sh | cr | 2 | * | ir2c | | |

Comments Northern section of locus

| L/W | Locus | Basket | Square | Ob | Ma | R | C | P1 | P2 | P3 |
|-----|----------|-----------|--------|----|----|---|---|----|----|----|
| L | 04D2-038 | 04D2-0367 | AO12 | ma | bn | * | * | | | |

Comments Northern section of locus

| L/W | Locus | Basket | Square | Ob | Ma | R | C | P1 | P2 | P3 |
|-----|----------|-----------|--------|----|----|---|---|----|-----|----|
| L | 04D2-038 | 04D2-0386 | AO12 | sh | cr | 2 | * | ir | pr? | |

Comments Is basket handle PR or IR

| L/W | Locus | Basket | Square | Ob | Ma | R | C | P1 | P2 | P3 |
|-----|----------|-----------|--------|----|----|---|---|----|----|----|
| L | 04D2-038 | 04D2-5151 | AM14 | ma | bn | * | * | | | |

Comments assyrian pit

| L/W | Locus | Basket | Square | Ob | Ma | R | C | P1 | P2 | P3 |
|-----|----------|-----------|--------|----|----|---|---|----|----|----|
| L | 04D2-039 | 04D2-0215 | AO12 | ma | bn | * | * | | | |

Comments northern section of 039

| L/W | Locus | Basket | Square | Ob | Ma | R | C | P1 | P2 | P3 |
|-----|----------|-----------|--------|----|----|---|---|------|----|----|
| L | 04D2-039 | 04D2-0218 | AO12 | sh | cr | 2 | * | ir2b | | |

Comments northern area of locus (-039). SMR, BOR, Body sherds of closed vessels

| L/W | Locus | Basket | Square | Ob | Ma | R | C | P1 | P2 | P3 |
|-----|----------|-----------|--------|----|----|---|---|----|----|----|
| L | 04D2-039 | 04D2-0224 | AO12 | ma | bn | * | * | | | |

Comments

| L/W | Locus | Basket | Square | Ob | Ma | R | C | P1 | P2 | P3 |
|-----|----------|-----------|--------|----|----|---|---|------|----|----|
| L | 04D2-039 | 04D2-0240 | AO12 | sh | cr | z | * | ir2b | | |

Comments high - more brown (next-w-to 0011) SMR

| L/W | Locus | Basket | Square | Ob | Ma | R | C | P1 | P2 | P3 |
|-----|----------|-----------|--------|----|----|---|---|------|----|----|
| L | 04D2-039 | 04D2-0249 | AO12 | sh | cr | 2 | * | ir2b | | |

Comments SMR BOR

| L/W | Locus | Basket | Square | Ob | Ma | R | C | P1 | P2 | P3 |
|-----|----------|-----------|--------|----|----|---|---|----|----|----|
| L | 04D2-039 | 04D2-0258 | AO12 | ma | no | * | * | | | |

Comments floor makeup - wet sifting

| L/W | Locus | Basket | Square | Ob | Ma | R | C | P1 | P2 | P3 |
|-----|----------|-----------|--------|----|----|---|---|----|----|----|
| L | 04D2-039 | 04D2-0259 | AO12 | ma | no | * | * | | | |

Comments floor makeup - wet sifting

| L/W | Locus | Basket | Square | Ob | Ma | R | C | P1 | P2 | P3 |
|-----|----------|-----------|--------|----|----|---|---|-----|----|----|
| L | 04D2-039 | 04D2-0265 | AO12 | sh | cr | z | * | ir2 | | |

Comments RS, BOR, Looks IR2b, strangely enough

| L/W | Locus | Basket | Square | Ob | Ma | R | C | P1 | P2 | P3 |
|-----|----------|-----------|--------|----|----|---|---|----|----|----|
| L | 04D2-039 | 04D2-0266 | AO12 | ma | bn | * | * | | | |

Comments

| L/W | Locus | Basket | Square | Ob | Ma | R | C | P1 | P2 | P3 |
|-----|----------|-----------|--------|----|----|---|---|----|----|----|
| L | 04D2-039 | 04D2-0269 | AO12 | sh | cr | o | * | ir | | |

Comments nothing distinctively PR

| L/W | Locus | Basket | Square | Ob | Ma | R | C | P1 | P2 | P3 |
|-----|----------|-----------|--------|----|----|---|---|-----|----|----|
| L | 04D2-039 | 04D2-0302 | AO12 | sh | cr | * | * | ir2 | | |

Comments RMS and BOR: looks ir2b, strangely enough

| L/W | Locus | Basket | Square | Ob | Ma | R | C | P1 | P2 | P3 |
|-----|----------|-----------|--------|----|----|---|---|----|----|----|
| L | 04D2-039 | 04D2-0303 | AO12 | ma | bn | * | * | | | |

Comments

| L/W | Locus | Basket | Square | Ob | Ma | R | C | P1 | P2 | P3 |
|-----|----------|-----------|--------|----|----|---|---|----|----|----|
| L | 04D2-039 | 04D2-0316 | AO12 | tw | st | * | * | | | |

Comments

| L/W | Locus | Basket | Square | Ob | Ma | R | C | P1 | P2 | P3 |
|-----|----------|-----------|--------|----|----|---|---|----|----|----|
| L | 04D2-039 | 04D2-0378 | AO12 | ma | bn | * | * | | | |

Comments bone

| L/W | Locus | Basket | Square | Ob | Ma | R | C | P1 | P2 | P3 |
|-----|----------|-----------|--------|----|----|---|---|-------|----|----|
| L | 04D2-039 | 04D2-0394 | AO12 | sh | cr | 2 | * | ir2a? | | |

Comments

| L/W | Locus | Basket | Square | Ob | Ma | R | C | P1 | P2 | P3 |
|-----|----------|-----------|--------|----|----|---|---|----|----|----|
| L | 04D2-039 | 04D2-0395 | AO12 | ma | bn | * | * | | | |

Comments

| L/W | Locus | Basket | Square | Ob | Ma | R | C | P1 | P2 | P3 |
|-----|----------|-----------|--------|----|----|---|---|----|----|----|
| L | 04D2-040 | 04D2-0205 | AO14 | sh | cr | 1 | * | ir | pr | |

Comments southern section of locus. latest pieces kept

| L/W | Locus | Basket | Square | Ob | Ma | R | C | P1 | P2 | P3 |
|-----|----------|-----------|--------|----|----|---|---|----|----|----|
| L | 04D2-040 | 04D2-0274 | AO14 | sh | cr | o | * | | | |

Comments twilight zone next to robbers rench. (southern section of RT)

| L/W | Locus | Basket | Square | Ob | Ma | R | C | P1 | P2 | P3 |
|-----|----------|-----------|--------|----|----|---|---|------|----|----|
| L | 04D2-041 | 04D2-0219 | AO14 | sh | cr | 2 | * | ir2c | | |

Comments probably 8th century 1EGR

| L/W | Locus | Basket | Square | Ob | Ma | R | C | P1 | P2 | P3 |
|-----|----------|-----------|--------|----|----|---|---|----|----|----|
| L | 04D2-041 | 04D2-0220 | AO14 | ma | bn | * | * | | | |

Comments

| L/W | Locus | Basket | Square | Ob | Ma | R | C | P1 | P2 | P3 |
|-----|----------|-----------|--------|----|----|---|---|------|----|----|
| L | 04D2-041 | 04D2-0226 | AO14 | sh | cr | z | * | ir2c | | |

Comments

| L/W | Locus | Basket | Square | Ob | Ma | R | C | P1 | P2 | P3 |
|-----|----------|-----------|--------|----|----|---|---|----|----|----|
| L | 04D2-041 | 04D2-0236 | AO14 | ma | bn | * | * | | | |

Comments

| L/W | Locus | Basket | Square | Ob | Ma | R | C | P1 | P2 | P3 |
|-----|----------|-----------|--------|----|----|---|---|------|----|----|
| L | 04D2-041 | 04D2-0275 | AO14 | sh | cr | z | * | ir2c | | |

Comments twilight zone next to robber trench (northern section)

| L/W | Locus | Basket | Square | Ob | Ma | R | C | P1 | P2 | P3 |
|-----|----------|-----------|--------|----|----|---|---|----|----|----|
| L | 04D2-041 | 04D2-0277 | AO14 | ma | bn | * | * | | | |

Comments twilight zone - northern section of RT

| L/W | Locus | Basket | Square | Ob | Ma | R | C | P1 | P2 | P3 |
|-----|----------|-----------|--------|----|----|---|---|----|----|----|
| L | 04D2-042 | 04D2-0253 | AO13 | ma | bn | * | * | | | |

Comments

| L/W | Locus | Basket | Square | Ob | Ma | R | C | P1 | P2 | P3 |
|-----|----------|-----------|--------|----|----|---|---|----|------|----|
| L | 04D2-042 | 04D2-0254 | AO13 | sh | cr | l | * | ir | ir2c | |

Comments latest piece kept. CYI

| L/W | Locus | Basket | Square | Ob | Ma | R | C | P1 | P2 | P3 |
|-----|----------|-----------|--------|----|----|---|---|----|----|----|
| L | 04D2-042 | 04D2-0255 | AO12 | ot | mt | * | * | | | |

Comments slag

| L/W | Locus | Basket | Square | Ob | Ma | R | C | P1 | P2 | P3 |
|-----|----------|-----------|--------|----|----|---|---|------|----|----|
| L | 04D2-043 | 04D2-0256 | AO14 | sh | cr | z | * | ir2c | | |

Comments

| L/W | Locus | Basket | Square | Ob | Ma | R | C | P1 | P2 | P3 |
|-----|----------|-----------|--------|----|----|---|---|----|----|----|
| L | 04D2-043 | 04D2-0257 | AO14 | ma | bn | * | * | | | |

Comments

| L/W | Locus | Basket | Square | Ob | Ma | R | C | P1 | P2 | P3 |
|-----|----------|-----------|--------|----|----|---|---|-------|-------|----|
| L | 04D2-043 | 04D2-0263 | AO14 | sh | cr | z | * | ir2b? | ir2c? | |

Comments

| L/W | Locus | Basket | Square | Ob | Ma | R | C | P1 | P2 | P3 |
|-----|----------|-----------|--------|----|----|---|---|----|----|----|
| L | 04D2-043 | 04D2-0272 | AO14 | sh | cr | o | * | ir | | |

Comments

| L/W | Locus | Basket | Square | Ob | Ma | R | C | P1 | P2 | P3 |
|-----|----------|-----------|--------|----|----|---|---|----|----|----|
| L | 04D2-043 | 04D2-0273 | AO14 | ma | bn | | * | ir | | |

Comments

| L/W | Locus | Basket | Square | Ob | Ma | R | C | P1 | P2 | P3 |
|-----|----------|-----------|--------|----|----|---|---|----|----|----|
| L | 04D2-043 | 04D2-0276 | AO14 | ma | no | * | * | | | |

Comments material for wet sifting. Collapsed with basket 04D2-0362. sifted by volunteers 28/07/04

| L/W | Locus | Basket | Square | Ob | Ma | R | C | P1 | P2 | P3 |
|-----|----------|-----------|--------|----|----|---|---|----|----|----|
| L | 04D2-043 | 04D2-0283 | AO14 | * | * | * | * | | | |

Comments WIS sample

| L/W | Locus | Basket | Square | Ob | Ma | R | C | P1 | P2 | P3 |
|-----|----------|-----------|--------|----|----|---|---|----|----|----|
| L | 04D2-043 | 04D2-0284 | AO14 | * | * | * | * | | | |

Comments WIS sample

| L/W | Locus | Basket | Square | Ob | Ma | R | C | P1 | P2 | P3 |
|-----|----------|-----------|--------|----|----|---|---|----|----|----|
| L | 04D2-043 | 04D2-0285 | AO14 | * | * | * | * | | | |

Comments WIS sample

| | | | | | | | | | | |
|------------|--------------|---------------|---------------|-----------|-----------|----------|----------|-----------|-----------|-----------|
| L/W | Locus | Basket | Square | Ob | Ma | R | C | P1 | P2 | P3 |
| L | 04D2-043 | 04D2-0286 | AO14 | * | * | * | * | | | |

Comments WIS sample

| | | | | | | | | | | |
|------------|--------------|---------------|---------------|-----------|-----------|----------|----------|-----------|-----------|-----------|
| L/W | Locus | Basket | Square | Ob | Ma | R | C | P1 | P2 | P3 |
| L | 04D2-043 | 04D2-0293 | AO14 | ma | no | * | * | | | |

Comments weT sifting material

| | | | | | | | | | | |
|------------|--------------|---------------|---------------|-----------|-----------|----------|----------|-----------|-----------|-----------|
| L/W | Locus | Basket | Square | Ob | Ma | R | C | P1 | P2 | P3 |
| L | 04D2-043 | 04D2-0304 | AO14 | ma | bn | * | * | | | |

Comments

| | | | | | | | | | | |
|------------|--------------|---------------|---------------|-----------|-----------|----------|----------|-----------|-----------|-----------|
| L/W | Locus | Basket | Square | Ob | Ma | R | C | P1 | P2 | P3 |
| L | 04D2-043 | 04D2-0305 | AO14 | sh | cr | o | * | ir | | |

Comments

| | | | | | | | | | | |
|------------|--------------|---------------|---------------|-----------|-----------|----------|----------|-----------|-----------|-----------|
| L/W | Locus | Basket | Square | Ob | Ma | R | C | P1 | P2 | P3 |
| L | 04D2-043 | 04D2-0318 | AO14 | tw | st | * | * | | | |

Comments flint tool

| | | | | | | | | | | |
|------------|--------------|---------------|---------------|-----------|-----------|----------|----------|-----------|-----------|-----------|
| L/W | Locus | Basket | Square | Ob | Ma | R | C | P1 | P2 | P3 |
| L | 04D2-043 | 04D2-0326 | AO14 | sh | cr | 2 | * | ir2a? | | |

Comments

| | | | | | | | | | | |
|------------|--------------|---------------|---------------|-----------|-----------|----------|----------|-----------|-----------|-----------|
| L/W | Locus | Basket | Square | Ob | Ma | R | C | P1 | P2 | P3 |
| L | 04D2-043 | 04D2-0327 | AO14 | ma | bn | * | * | | | |

Comments

| | | | | | | | | | | |
|------------|--------------|---------------|---------------|-----------|-----------|----------|----------|-----------|-----------|-----------|
| L/W | Locus | Basket | Square | Ob | Ma | R | C | P1 | P2 | P3 |
| L | 04D2-043 | 04D2-0335 | AO14 | ma | bn | * | * | | | |

Comments

| | | | | | | | | | | |
|------------|--------------|---------------|---------------|-----------|-----------|----------|----------|-----------|-----------|-----------|
| L/W | Locus | Basket | Square | Ob | Ma | R | C | P1 | P2 | P3 |
| L | 04D2-043 | 04D2-0358 | AO14 | ma | * | * | * | | | |

Comments WIS sample

| | | | | | | | | | | |
|------------|--------------|---------------|---------------|-----------|-----------|----------|----------|-----------|-----------|-----------|
| L/W | Locus | Basket | Square | Ob | Ma | R | C | P1 | P2 | P3 |
| L | 04D2-043 | 04D2-0359 | AO14 | ma | * | * | * | | | |

Comments WIS sample

| | | | | | | | | | | |
|------------|--------------|---------------|---------------|-----------|-----------|----------|----------|-----------|-----------|-----------|
| L/W | Locus | Basket | Square | Ob | Ma | R | C | P1 | P2 | P3 |
| L | 04D2-043 | 04D2-0362 | AO14 | ma | no | * | * | | | |

Comments wet sifting - floor makeup. CANCELLED. sifted by volunteers 28/07/04

| | | | | | | | | | | |
|------------|--------------|---------------|---------------|-----------|-----------|----------|----------|-----------|-----------|-----------|
| L/W | Locus | Basket | Square | Ob | Ma | R | C | P1 | P2 | P3 |
| L | 04D2-043 | 04D2-0371 | AO14 | sh | cr | 0 | * | | | |

Comments

| | | | | | | | | | | |
|------------|--------------|---------------|---------------|-----------|-----------|----------|----------|-----------|-----------|-----------|
| L/W | Locus | Basket | Square | Ob | Ma | R | C | P1 | P2 | P3 |
| L | 04D2-043 | 04D2-0372 | AO14 | tw | st | * | * | | | |

Comments

| | | | | | | | | | | |
|------------|--------------|---------------|---------------|-----------|-----------|----------|----------|-----------|-----------|-----------|
| L/W | Locus | Basket | Square | Ob | Ma | R | C | P1 | P2 | P3 |
| L | 04D2-044 | 04D2-0239 | AO13 | sh | cr | z | * | ir2a | ir2b | |

Comments nothing necessarily late

| | | | | | | | | | | |
|------------|--------------|---------------|---------------|-----------|-----------|----------|----------|-----------|-----------|-----------|
| L/W | Locus | Basket | Square | Ob | Ma | R | C | P1 | P2 | P3 |
| L | 04D2-044 | 04D2-0247 | AO13 | tw | st | * | * | | | |

Comments flint stone tool. CANCELLED.

| | | | | | | | | | | |
|------------|--------------|---------------|---------------|-----------|-----------|----------|----------|-----------|-----------|-----------|
| L/W | Locus | Basket | Square | Ob | Ma | R | C | P1 | P2 | P3 |
| L | 04D2-044 | 04D2-0364 | AO13 | sh | cr | 2 | * | ir2b? | ir2c? | |

Comments BOR

| | | | | | | | | | | |
|------------|--------------|---------------|---------------|-----------|-----------|----------|----------|-----------|-----------|-----------|
| L/W | Locus | Basket | Square | Ob | Ma | R | C | P1 | P2 | P3 |
| L | 04D2-044 | 04D2-0370 | AO13 | ma | bn | * | * | | | |

Comments

| | | | | | | | | | | |
|------------|--------------|---------------|---------------|-----------|-----------|----------|----------|-----------|-----------|-----------|
| L/W | Locus | Basket | Square | Ob | Ma | R | C | P1 | P2 | P3 |
| L | 04D2-044 | 04D2-0383 | AO13 | sh | cr | 2 | * | ir2a? | | |

Comments BOR 1Bronze age cooking pot

| | | | | | | | | | | |
|------------|--------------|---------------|---------------|-----------|-----------|----------|----------|-----------|-----------|-----------|
| L/W | Locus | Basket | Square | Ob | Ma | R | C | P1 | P2 | P3 |
| L | 04D2-044 | 04D2-0384 | AO13 | ma | bn | * | * | | | |

Comments

| | | | | | | | | | | |
|------------|--------------|---------------|---------------|-----------|-----------|----------|----------|-----------|-----------|-----------|
| L/W | Locus | Basket | Square | Ob | Ma | R | C | P1 | P2 | P3 |
| L | 04D2-045 | 04D2-0373 | AO14 | sh | cr | 2 | * | ir | pr | |

Comments

| | | | | | | | | | | |
|------------|--------------|---------------|---------------|-----------|-----------|----------|----------|-----------|-----------|-----------|
| L/W | Locus | Basket | Square | Ob | Ma | R | C | P1 | P2 | P3 |
| L | 04D2-045 | 04D2-0374 | AO14 | ma | bn | * | * | | | |

Comments

| | | | | | | | | | | |
|------------|--------------|---------------|---------------|-----------|-----------|----------|----------|-----------|-----------|-----------|
| L/W | Locus | Basket | Square | Ob | Ma | R | C | P1 | P2 | P3 |
| L | 04D2-045 | 04D2-0379 | AO14 | sh | cr | 2 | * | ir2c | | |

Comments 1RS Nothing conspicuously PR

| L/W | Locus | Basket | Square | Ob | Ma | R | C | P1 | P2 | P3 |
|-----|----------|-----------|--------|----|----|---|---|----|----|----|
| L | 04D2-045 | 04D2-0380 | AO14 | ma | bn | * | * | | | |

Comments

| L/W | Locus | Basket | Square | Ob | Ma | R | C | P1 | P2 | P3 |
|-----|----------|-----------|--------|----|----|---|---|------|----|----|
| L | 04D2-046 | 04D2-0354 | AO14 | sh | cr | * | * | ir2c | | |

Comments IRS - achzivian jars

| L/W | Locus | Basket | Square | Ob | Ma | R | C | P1 | P2 | P3 |
|-----|----------|-----------|--------|----|----|---|---|----|----|----|
| L | 04D2-046 | 04D2-0355 | AO14 | ma | bn | * | * | | | |

Comments

| L/W | Locus | Basket | Square | Ob | Ma | R | C | P1 | P2 | P3 |
|-----|----------|-----------|--------|----|----|---|---|----|----|----|
| L | 04D2-046 | 04D2-0393 | AO13 | sh | cr | 0 | * | | | |

Comments

| L/W | Locus | Basket | Square | Ob | Ma | R | C | P1 | P2 | P3 |
|-----|----------|-----------|--------|----|----|---|---|----|----|----|
| L | 04D2-048 | 04D2-0282 | AO12 | ma | bn | * | * | | | |

Comments TZ- twilight zone between L04D2-038 & L04D2-039

| L/W | Locus | Basket | Square | Ob | Ma | R | C | P1 | P2 | P3 |
|-----|----------|-----------|--------|----|----|---|---|------|----|----|
| L | 04D2-048 | 04D2-0292 | AO12 | sh | cr | 2 | * | ir2a | | |

Comments Twilight zone between L04d2-039 and l04d2038. astonishingly early

| L/W | Locus | Basket | Square | Ob | Ma | R | C | P1 | P2 | P3 |
|-----|----------|-----------|--------|----|----|---|---|----|----|----|
| L | 04D2-048 | 04D2-0294 | AO12 | tw | st | * | * | | | |

Comments stone tool TZ between L04D2-039 & L04D2-038

| L/W | Locus | Basket | Square | Ob | Ma | R | C | P1 | P2 | P3 |
|-----|----------|-----------|--------|----|----|---|---|------|----|----|
| L | 04D2-048 | 04D2-0319 | AO12 | sh | cr | 2 | * | ir2b | | |

Comments from eastern section of TZ. RS Achziv jug

| L/W | Locus | Basket | Square | Ob | Ma | R | C | P1 | P2 | P3 |
|-----|----------|-----------|--------|----|----|---|---|----|----|----|
| L | 04D2-048 | 04D2-0320 | AO12 | ma | bn | * | * | | | |

Comments from eastern section of TZ

| L/W | Locus | Basket | Square | Ob | Ma | R | C | P1 | P2 | P3 |
|-----|----------|-----------|--------|----|----|---|---|----|----|----|
| L | 04D2-048 | 04D2-0321 | AO12 | tw | st | * | * | | | |

Comments from eastern section of TZ

| L/W | Locus | Basket | Square | Ob | Ma | R | C | P1 | P2 | P3 |
|-----|----------|-----------|--------|----|----|---|---|----|----|----|
| L | 04D2-048 | 04D2-0325 | AO12 | sh | cr | o | * | | | |

Comments TZ

| L/W | Locus | Basket | Square | Ob | Ma | R | C | P1 | P2 | P3 |
|-----|----------|-----------|--------|----|----|---|---|----|----|----|
| L | 04D2-048 | 04D2-0332 | AO12 | ma | bn | * | * | | | |

Comments TZ

| L/W | Locus | Basket | Square | Ob | Ma | R | C | P1 | P2 | P3 |
|-----|----------|-----------|--------|----|----|---|---|----|----|----|
| L | 04D2-048 | 04D2-0357 | AO12 | sh | cr | 2 | * | ir | | |

Comments 1 chalcolithic?

| L/W | Locus | Basket | Square | Ob | Ma | R | C | P1 | P2 | P3 |
|-----|----------|-----------|--------|----|----|---|---|----|----|----|
| L | 04D2-048 | 04D2-0396 | AO12 | sh | cr | 2 | * | ir | | |

Comments nothing typically late

| L/W | Locus | Basket | Square | Ob | Ma | R | C | P1 | P2 | P3 |
|-----|----------|-----------|--------|----|----|---|---|----|----|----|
| L | 04D2-048 | 04D2-0397 | AO12 | ma | bn | * | * | | | |

Comments

| L/W | Locus | Basket | Square | Ob | Ma | R | C | P1 | P2 | P3 |
|-----|----------|-----------|--------|----|----|---|---|----|----|----|
| L | 04D2-048 | 04D2-0433 | AO12 | sh | cr | o | * | | | |

Comments TZ - from twilight zone between -039 and -058

| L/W | Locus | Basket | Square | Ob | Ma | R | C | P1 | P2 | P3 |
|-----|----------|-----------|--------|----|----|---|---|----|----|----|
| L | 04D2-049 | 04D2-0313 | AO13 | ma | bn | * | * | | | |

Comments

| L/W | Locus | Basket | Square | Ob | Ma | R | C | P1 | P2 | P3 |
|-----|----------|-----------|--------|----|----|---|---|----|----|----|
| L | 04D2-049 | 04D2-0317 | AO13 | sh | cr | 2 | * | ir | | |

Comments RS, unidentifiably sherds

| L/W | Locus | Basket | Square | Ob | Ma | R | C | P1 | P2 | P3 |
|-----|----------|-----------|--------|----|----|---|---|------|------|----|
| L | 04D2-050 | 04D2-0301 | AO13 | sh | cr | 2 | * | ir2a | ir2b | |

Comments

| L/W | Locus | Basket | Square | Ob | Ma | R | C | P1 | P2 | P3 |
|-----|----------|-----------|--------|----|----|---|---|----|----|----|
| L | 04D2-051 | 04D2-0314 | AO13 | sh | cr | 2 | * | ir | | |

Comments

| L/W | Locus | Basket | Square | Ob | Ma | R | C | P1 | P2 | P3 |
|-----|----------|-----------|--------|----|----|---|---|----|----|----|
| L | 04D2-051 | 04D2-0315 | AO13 | ma | bn | * | * | | | |

Comments

| L/W | Locus | Basket | Square | Ob | Ma | R | C | P1 | P2 | P3 |
|-----|----------|-----------|--------|----|----|---|---|----|----|----|
| L | 04D2-051 | 04D2-0329 | AO13 | sh | cr | * | * | ir | | |

Comments a few Ir2c

| L/W | Locus | Basket | Square | Ob | Ma | R | C | P1 | P2 | P3 |
|-----|----------|-----------|--------|----|----|---|---|----|----|----|
| L | 04D2-051 | 04D2-0349 | AO13 | ma | bn | * | * | | | |

Comments

| L/W | Locus | Basket | Square | Ob | Ma | R | C | P1 | P2 | P3 |
|-----|----------|-----------|--------|----|----|---|---|----|----|----|
| L | 04D2-051 | 04D2-0363 | AO13 | ma | no | * | * | | | |

Comments Wet sifting - floor makeup. picked by volunteers 28/07/04

| L/W | Locus | Basket | Square | Ob | Ma | R | C | P1 | P2 | P3 |
|-----|----------|-----------|--------|----|----|---|---|----|----|----|
| L | 04D2-051 | 04D2-0381 | AO13 | sh | cr | 2 | * | ir | | |

Comments 1LB?

| L/W | Locus | Basket | Square | Ob | Ma | R | C | P1 | P2 | P3 |
|-----|----------|-----------|--------|----|----|---|---|----|----|----|
| L | 04D2-051 | 04D2-0382 | AO13 | ma | bn | * | * | | | |

Comments

| L/W | Locus | Basket | Square | Ob | Ma | R | C | P1 | P2 | P3 |
|-----|----------|-----------|--------|----|----|---|---|----|----|----|
| L | 04D2-051 | 04D2-0402 | AO13 | ma | vg | * | * | | | |

Comments Material for Analysis - carbonised seed concentration.

| L/W | Locus | Basket | Square | Ob | Ma | R | C | P1 | P2 | P3 |
|-----|----------|-----------|--------|----|----|---|---|----|----|----|
| L | 04D2-051 | 04D2-0422 | AO13 | * | * | * | * | | | |

Comments WIS sample

| L/W | Locus | Basket | Square | Ob | Ma | R | C | P1 | P2 | P3 |
|-----|----------|-----------|--------|----|----|---|---|------|----|----|
| L | 04D2-051 | 04D2-0427 | AO13 | sh | cr | 2 | * | ir2c | | |

Comments At least IR2a IRS

| L/W | Locus | Basket | Square | Ob | Ma | R | C | P1 | P2 | P3 |
|-----|----------|-----------|--------|----|----|---|---|----|----|----|
| L | 04D2-051 | 04D2-0428 | AO13 | ma | bn | * | * | | | |

Comments

| L/W | Locus | Basket | Square | Ob | Ma | R | C | P1 | P2 | P3 |
|-----|----------|-----------|--------|----|----|---|---|----|----|----|
| L | 04D2-051 | 04D2-0442 | AO13 | * | * | * | * | | | |

Comments WIS sample

| L/W | Locus | Basket | Square | Ob | Ma | R | C | P1 | P2 | P3 |
|-----|----------|-----------|--------|----|----|---|---|----|----|----|
| L | 04D2-051 | 04D2-0443 | AO13 | * | * | * | * | | | |

Comments WIS sample

| L/W | Locus | Basket | Square | Ob | Ma | R | C | P1 | P2 | P3 |
|-----|----------|-----------|--------|----|----|---|---|-------|-------|----|
| L | 04D2-052 | 04D2-0324 | AO14 | sh | cr | 2 | * | ir2b? | ir2c? | |

Comments

| | | | | | | | | | | |
|------------|--------------|---------------|---------------|-----------|-----------|----------|----------|-----------|-----------|-----------|
| L/W | Locus | Basket | Square | Ob | Ma | R | C | P1 | P2 | P3 |
| L | 04D2-052 | 04D2-0328 | AO14 | sh | cr | 2 | * | ir | | |

Comments

| | | | | | | | | | | |
|------------|--------------|---------------|---------------|-----------|-----------|----------|----------|-----------|-----------|-----------|
| L/W | Locus | Basket | Square | Ob | Ma | R | C | P1 | P2 | P3 |
| L | 04D2-053 | 04D2-0334 | AO12 | sh | cr | 2 | * | ir | | |

Comments 1 chalcolithic? BOR

| | | | | | | | | | | |
|------------|--------------|---------------|---------------|-----------|-----------|----------|----------|-----------|-----------|-----------|
| L/W | Locus | Basket | Square | Ob | Ma | R | C | P1 | P2 | P3 |
| L | 04D2-053 | 04D2-0348 | AO12 | ma | bn | * | * | | | |

Comments

| | | | | | | | | | | |
|------------|--------------|---------------|---------------|-----------|-----------|----------|----------|-----------|-----------|-----------|
| L/W | Locus | Basket | Square | Ob | Ma | R | C | P1 | P2 | P3 |
| L | 04D2-053 | 04D2-0365 | AO12 | tw | st | * | * | | | |

Comments flint stone tool

| | | | | | | | | | | |
|------------|--------------|---------------|---------------|-----------|-----------|----------|----------|-----------|-----------|-----------|
| L/W | Locus | Basket | Square | Ob | Ma | R | C | P1 | P2 | P3 |
| L | 04D2-055 | 04D2-0368 | AO13 | ma | no | * | * | | | |

Comments WIS sample

| | | | | | | | | | | |
|------------|--------------|---------------|---------------|-----------|-----------|----------|----------|-----------|-----------|-----------|
| L/W | Locus | Basket | Square | Ob | Ma | R | C | P1 | P2 | P3 |
| L | 04D2-055 | 04D2-0369 | AO13 | ma | no | * | * | | | |

Comments WIS sample

| | | | | | | | | | | |
|------------|--------------|---------------|---------------|-----------|-----------|----------|----------|-----------|-----------|-----------|
| L/W | Locus | Basket | Square | Ob | Ma | R | C | P1 | P2 | P3 |
| L | 04D2-056 | 04D2-0435 | AO14 | sh | cr | * | * | ir | | |

Comments 1 ir2c, 1 EGY

| | | | | | | | | | | |
|------------|--------------|---------------|---------------|-----------|-----------|----------|----------|-----------|-----------|-----------|
| L/W | Locus | Basket | Square | Ob | Ma | R | C | P1 | P2 | P3 |
| L | 04D2-056 | 04D2-0436 | AO14 | ma | bn | * | * | | | |

Comments

| | | | | | | | | | | |
|------------|--------------|---------------|---------------|-----------|-----------|----------|----------|-----------|-----------|-----------|
| L/W | Locus | Basket | Square | Ob | Ma | R | C | P1 | P2 | P3 |
| L | 04D2-056 | 04D2-0438 | AO14 | ma | no | * | * | | | |

Comments WET SIFTING - CANCELLED.

| | | | | | | | | | | |
|------------|--------------|---------------|---------------|-----------|-----------|----------|----------|-----------|-----------|-----------|
| L/W | Locus | Basket | Square | Ob | Ma | R | C | P1 | P2 | P3 |
| L | 04D2-056 | 04D2-0445 | AO14 | tw | st | * | * | | | |

Comments stone flint tool

| | | | | | | | | | | |
|------------|--------------|---------------|---------------|-----------|-----------|----------|----------|-----------|-----------|-----------|
| L/W | Locus | Basket | Square | Ob | Ma | R | C | P1 | P2 | P3 |
| L | 04D2-057 | 04D2-0398 | AO13 | sh | cr | 2 | * | ir2a? | | |

Comments BOR

L/W Locus Basket Square Ob Ma R C P1 P2 P3
L 04D2-057 04D2-0399 AO13 ma bn * *

Comments

L/W Locus Basket Square Ob Ma R C P1 P2 P3
L 04D2-057 04D2-0429 AO13 ma bn * *

Comments

L/W Locus Basket Square Ob Ma R C P1 P2 P3
L 04D2-057 04D2-0430 AO13 sh cr 2 * ir

Comments IRS

L/W Locus Basket Square Ob Ma R C P1 P2 P3
L 04D2-057 04D2-0431 AO13 tw st * *

Comments stone flint tool.

L/W Locus Basket Square Ob Ma R C P1 P2 P3
L 04D2-057 04D2-0432 AO13 ma no * *

Comments Floor makeup? WET SIFTING. CANCELED.

L/W Locus Basket Square Ob Ma R C P1 P2 P3
L 04D2-057 04D2-0444 AO13 ot sl 5 *

Comments

L/W Locus Basket Square Ob Ma R C P1 P2 P3
L 04D2-058 04D2-0400 AO12 sh cr 2 * ir

Comments ILB?

L/W Locus Basket Square Ob Ma R C P1 P2 P3
L 04D2-058 04D2-0401 AO12 ma bn * *

Comments

L/W Locus Basket Square Ob Ma R C P1 P2 P3
L 04D2-058 04D2-0434 AO12 sh cr * * ir2b?

Comments from northern section. SMR

L/W Locus Basket Square Ob Ma R C P1 P2 P3
L 04D2-058 04D2-0437 AO12 ma bn * *

Comments from northern section

L/W Locus Basket Square Ob Ma R C P1 P2 P3
L 04D2-058 04D2-0439 AO12 ma bn * *

Comments from southern section

| L/W | Locus | Basket | Square | Ob | Ma | R | C | P1 | P2 | P3 |
|-----|----------|-----------|--------|----|----|---|---|----|----|----|
| L | 04D2-058 | 04D2-0440 | AO12 | sh | cr | 0 | * | ir | | |

Comments from southern section

| L/W | Locus | Basket | Square | Ob | Ma | R | C | P1 | P2 | P3 |
|-----|----------|-----------|--------|----|----|---|---|----|----|----|
| L | 04D2-058 | 04D2-0449 | AO12 | tw | st | * | * | | | |

Comments stone flint - from northern area of locus

| L/W | Locus | Basket | Square | Ob | Ma | R | C | P1 | P2 | P3 |
|-----|----------|-----------|--------|----|----|---|---|----|----|----|
| L | 04D2-059 | 04D2-0425 | AO14 | ma | bn | * | * | | | |

Comments

| L/W | Locus | Basket | Square | Ob | Ma | R | C | P1 | P2 | P3 |
|-----|----------|-----------|--------|----|----|---|---|----|----|----|
| L | 04D2-059 | 04D2-0426 | AO14 | sh | cr | 2 | * | ir | | |

Comments

| L/W | Locus | Basket | Square | Ob | Ma | R | C | P1 | P2 | P3 |
|-----|----------|-----------|--------|----|----|---|---|----|----|----|
| L | 04D2-059 | 04D2-0446 | AO14 | tw | st | * | * | | | |

Comments stone flint tool

| L/W | Locus | Basket | Square | Ob | Ma | R | C | P1 | P2 | P3 |
|-----|----------|-----------|--------|----|----|---|---|----|----|----|
| L | 04D2-060 | 04D2-0448 | AO17 | ma | bn | * | * | | | |

Comments

| L/W | Locus | Basket | Square | Ob | Ma | R | C | P1 | P2 | P3 |
|-----|----------|-----------|--------|----|----|---|---|----|----|----|
| L | 04D2-060 | 04D2-0450 | AO14 | ma | no | * | * | | | |

Comments WET SIFTING. CANCELED

| L/W | Locus | Basket | Square | Ob | Ma | R | C | P1 | P2 | P3 |
|-----|----------|-----------|--------|----|----|---|---|----|----|----|
| L | 04D2-060 | 04D2-0451 | AO14 | ma | no | * | * | | | |

Comments WIS sample - Charcoal from large charcoal lense in 060

| L/W | Locus | Basket | Square | Ob | Ma | R | C | P1 | P2 | P3 |
|-----|----------|-----------|--------|----|----|---|---|-------|----|----|
| L | 04D2-060 | 04D2-0497 | AO14 | sh | cr | * | * | ir2a? | | |

Comments burned BOR

| L/W | Locus | Basket | Square | Ob | Ma | R | C | P1 | P2 | P3 |
|-----|----------|-----------|--------|----|----|---|---|----|----|----|
| L | 04D2-500 | 04D2-5018 | AN14 | sh | cr | 2 | * | pr | | |

Comments pottery from pit in northeast section of AN=14 (1ATC)

| L/W | Locus | Basket | Square | Ob | Ma | R | C | P1 | P2 | P3 |
|-----|----------|-----------|--------|----|----|---|---|----|----|----|
| L | 04D2-500 | 04D2-5023 | AN14 | ma | bn | * | * | | | |

Comments bone found in pit in NE corner of locus

| L/W | Locus | Basket | Square | Ob | Ma | R | C | P1 | P2 | P3 |
|-----|----------|-----------|--------|----|----|---|---|----|----|----|
| L | 04D2-500 | 04D2-5030 | AN14 | ot | ld | * | * | | | |

Comments lead object found in RT on NE corner of AN14

| L/W | Locus | Basket | Square | Ob | Ma | R | C | P1 | P2 | P3 |
|-----|----------|-----------|--------|----|----|---|---|----|----|----|
| L | 04D2-500 | 04D2-5069 | AN14 | sh | cr | 1 | * | pr | lr | |

Comments pottery in RT. Only latest pieces kept

| L/W | Locus | Basket | Square | Ob | Ma | R | C | P1 | P2 | P3 |
|-----|----------|-----------|--------|----|----|---|---|----|----|----|
| L | 04D2-500 | 04D2-5070 | AN14 | ma | bn | * | * | | | |

Comments bone in RT

| L/W | Locus | Basket | Square | Ob | Ma | R | C | P1 | P2 | P3 |
|-----|----------|-----------|--------|----|----|---|---|----|----|----|
| L | 04D2-501 | 04D2-5113 | AN14 | sh | cr | 2 | * | ir | pr | |

Comments pottery from PT

| L/W | Locus | Basket | Square | Ob | Ma | R | C | P1 | P2 | P3 |
|-----|----------|-----------|--------|----|----|---|---|----|----|----|
| L | 04D2-501 | 04D2-5118 | AN14 | tw | st | * | * | | | |

Comments flint stone tool

| L/W | Locus | Basket | Square | Ob | Ma | R | C | P1 | P2 | P3 |
|-----|----------|-----------|--------|----|----|---|---|----|----|----|
| L | 04D2-501 | 04D2-5119 | AN14 | ot | vg | * | * | | | |

Comments olive pit

| L/W | Locus | Basket | Square | Ob | Ma | R | C | P1 | P2 | P3 |
|-----|----------|-----------|--------|----|----|---|---|------|----|----|
| L | 04D2-501 | 04D2-5135 | AN14 | sh | cr | 2 | * | IR2C | | |

Comments pottery

| L/W | Locus | Basket | Square | Ob | Ma | R | C | P1 | P2 | P3 |
|-----|----------|-----------|--------|----|----|---|---|----|----|----|
| L | 04D2-502 | 04D2-5128 | AN14 | of | mt | * | * | | | |

Comments possibly bronze object

| L/W | Locus | Basket | Square | Ob | Ma | R | C | P1 | P2 | P3 |
|-----|----------|-----------|--------|----|----|---|---|----|----|----|
| L | 04D2-502 | 04D2-5129 | AN14 | ot | un | * | * | | | |

Comments unusual object

| L/W | Locus | Basket | Square | Ob | Ma | R | C | P1 | P2 | P3 |
|-----|----------|-----------|--------|----|----|---|---|----|----|----|
| L | 04D2-503 | 04D2-5028 | AN14 | ma | bn | * | * | | | |

Comments bone found in twilight zone between floor and FT

| L/W | Locus | Basket | Square | Ob | Ma | R | C | P1 | P2 | P3 |
|-----|----------|-----------|--------|----|----|---|---|----|----|----|
| L | 04D2-503 | 04D2-5031 | AN14 | sh | cr | * | * | | | |

Comments twiling zone between FT and FM

| L/W | Locus | Basket | Square | Ob | Ma | R | C | P1 | P2 | P3 |
|-----|----------|-----------|--------|----|----|---|---|----|----|----|
| W | 04D2-504 | 04D2-5019 | AN14 | mo | un | * | * | | | |

Comments pieces of tesserae found on partially removed wall in wm. sec 04d25022.

| L/W | Locus | Basket | Square | Ob | Ma | R | C | P1 | P2 | P3 |
|-----|----------|-----------|--------|----|----|---|---|----|----|----|
| W | 04D2-504 | 04D2-5022 | AN14 | ot | gl | * | * | | | |

Comments roman glass on W504 - (new locus #) intrusive Roman - period wall. Glass found on top of wall.

| L/W | Locus | Basket | Square | Ob | Ma | R | C | P1 | P2 | P3 |
|-----|----------|-----------|--------|----|----|---|---|----|----|----|
| L | 04D2-504 | 04D2-5114 | AN14 | ma | bn | * | * | | | |

Comments bone from PT

| L/W | Locus | Basket | Square | Ob | Ma | R | C | P1 | P2 | P3 |
|-----|----------|-----------|--------|----|----|---|---|----|----|----|
| L | 04D2-505 | 04D2-5052 | AN14 | ot | sl | * | s | | | |

Comments murex shell from stratified accumulation under W17527. possibly a foundation trench, but not sure yet. Sealed locus.

| L/W | Locus | Basket | Square | Ob | Ma | R | C | P1 | P2 | P3 |
|-----|----------|-----------|--------|----|----|---|---|----|----|----|
| L | 04D2-505 | 04D2-5053 | AN14 | ma | bn | * | s | | | |

Comments bone from SA under W17527. possibly a FT. Sealed locus.

| L/W | Locus | Basket | Square | Ob | Ma | R | C | P1 | P2 | P3 |
|-----|----------|-----------|--------|----|----|---|---|----|----|----|
| L | 04D2-505 | 04D2-5058 | AN14 | sh | cr | 2 | s | hl | pr | |

Comments pottery from SA under w17527. possibly a FT. sealed locus. ETR ATC

| L/W | Locus | Basket | Square | Ob | Ma | R | C | P1 | P2 | P3 |
|-----|----------|-----------|--------|----|----|---|---|----|----|----|
| L | 04D2-505 | 04D2-5175 | AN14 | sh | cr | 2 | s | hl | pr | |

Comments pottery from the same basket as 04d2-5058. WES

| L/W | Locus | Basket | Square | Ob | Ma | R | C | P1 | P2 | P3 |
|-----|----------|-----------|--------|----|----|---|---|------|----|----|
| L | 04D2-506 | 04D2-5082 | AN14 | sh | cr | o | * | IR2C | | |

Comments pottery from SA locus is next to western baulk on the southern side

| L/W | Locus | Basket | Square | Ob | Ma | R | C | P1 | P2 | P3 |
|-----|----------|-----------|--------|----|----|---|---|----|----|----|
| L | 04D2-506 | 04D2-5083 | AN14 | tw | st | * | * | | | |

Comments flint stone tool from SA

| L/W | Locus | Basket | Square | Ob | Ma | R | C | P1 | P2 | P3 |
|-----|----------|-----------|--------|----|----|---|---|----|----|----|
| L | 04D2-508 | 04D2-5112 | AN14 | sh | cr | 2 | * | pr | | |

Comments

| L/W | Locus | Basket | Square | Ob | Ma | R | C | P1 | P2 | P3 |
|-----|----------|-----------|--------|----|----|---|---|----|----|----|
| L | 04D2-508 | 04D2-5117 | AN14 | ma | bn | * | * | | | |

Comments

| L/W | Locus | Basket | Square | Ob | Ma | R | C | P1 | P2 | P3 |
|-----|----------|-----------|--------|----|----|---|---|----|----|----|
| L | 04D2-508 | 04D2-5127 | AN14 | ot | st | * | * | | | |

Comments stone-different from other stones in locus

| L/W | Locus | Basket | Square | Ob | Ma | R | C | P1 | P2 | P3 |
|-----|----------|-----------|--------|----|----|---|---|----|----|----|
| L | 04D2-508 | 04D2-5140 | AN14 | sh | cr | 2 | 1 | pr | ir | |

Comments only PR pieces kept

| L/W | Locus | Basket | Square | Ob | Ma | R | C | P1 | P2 | P3 |
|-----|----------|-----------|--------|----|----|---|---|----|----|----|
| L | 04D2-508 | 04D2-5141 | AN14 | ma | bn | * | * | | | |

Comments

| L/W | Locus | Basket | Square | Ob | Ma | R | C | P1 | P2 | P3 |
|-----|----------|-----------|--------|----|----|---|---|----|----|----|
| L | 04D2-508 | 04D2-5142 | AN14 | ma | sl | * | * | | | |

Comments

| L/W | Locus | Basket | Square | Ob | Ma | R | C | P1 | P2 | P3 |
|-----|----------|-----------|--------|----|----|---|---|----|----|----|
| L | 04D2-508 | 04D2-5143 | AN14 | sh | cr | 1 | * | pr | ir | |

Comments IR basket handle?

| L/W | Locus | Basket | Square | Ob | Ma | R | C | P1 | P2 | P3 |
|-----|----------|-----------|--------|----|----|---|---|----|----|----|
| L | 04D2-508 | 04D2-5144 | AN14 | ma | bn | * | * | | | |

Comments

| L/W | Locus | Basket | Square | Ob | Ma | R | C | P1 | P2 | P3 |
|-----|----------|-----------|--------|----|----|---|---|----|----|----|
| L | 04D2-508 | 04D2-5148 | AN14 | ma | sl | * | * | | | |

Comments burnt shell

| L/W | Locus | Basket | Square | Ob | Ma | R | C | P1 | P2 | P3 |
|-----|----------|-----------|--------|----|----|---|---|----|----|----|
| L | 04D2-508 | 04D2-5149 | AN14 | tw | st | * | * | | | |

Comments flint

| L/W | Locus | Basket | Square | Ob | Ma | R | C | P1 | P2 | P3 |
|-----|----------|-----------|--------|----|----|---|---|----|----|----|
| L | 04D2-509 | 04D2-5115 | AN14 | sh | cr | z | * | pr | lr | |

Comments pottery from RT. ATC class of agora P10359 4ADBC

| L/W | Locus | Basket | Square | Ob | Ma | R | C | P1 | P2 | P3 |
|-----|----------|-----------|--------|----|----|---|---|----|----|----|
| L | 04D2-509 | 04D2-5116 | AO14 | ma | bn | * | * | | | |

Comments bone from RT

| L/W | Locus | Basket | Square | Ob | Ma | R | C | P1 | P2 | P3 |
|-----|----------|-----------|--------|----|----|---|---|----|----|----|
| L | 04D2-509 | 04D2-5126 | AN14 | ot | br | * | * | | | |

Comments bronze object - uncertain

| | | | | | | | | | | |
|--|--------------|---------------|---------------|-----------|-----------|----------|----------|-----------|-----------|-----------|
| L/W | Locus | Basket | Square | Ob | Ma | R | C | P1 | P2 | P3 |
| L | 04D2-509 | 04D2-5131 | AN14 | tw | st | * | * | | | |
| Comments flint | | | | | | | | | | |
| L/W | Locus | Basket | Square | Ob | Ma | R | C | P1 | P2 | P3 |
| L | 04D2-509 | 04D2-5146 | AN14 | ot | mt | * | * | | | |
| Comments metal object | | | | | | | | | | |
| L/W | Locus | Basket | Square | Ob | Ma | R | C | P1 | P2 | P3 |
| L | 04D2-509 | 04D2-5189 | AN14 | sh | cr | 1 | * | IR2C | pr | |
| Comments 1 IR kept | | | | | | | | | | |
| L/W | Locus | Basket | Square | Ob | Ma | R | C | P1 | P2 | P3 |
| L | 04D2-509 | 04D2-5203 | AN14 | ma | bn | * | * | | | |
| Comments | | | | | | | | | | |
| L/W | Locus | Basket | Square | Ob | Ma | R | C | P1 | P2 | P3 |
| L | 04D2-509 | 04D2-5234 | AN14 | sh | cr | 0 | * | ir | | |
| Comments | | | | | | | | | | |
| L/W | Locus | Basket | Square | Ob | Ma | R | C | P1 | P2 | P3 |
| L | 04D2-509 | 04D2-5248 | AN14 | sh | cr | 0 | * | ir | pr | |
| Comments | | | | | | | | | | |
| L/W | Locus | Basket | Square | Ob | Ma | R | C | P1 | P2 | P3 |
| L | 04D2-509 | 04D2-5249 | AN14 | ma | bn | * | * | | | |
| Comments | | | | | | | | | | |
| L/W | Locus | Basket | Square | Ob | Ma | R | C | P1 | P2 | P3 |
| L | 04D2-510 | 04D2-5187 | AM14 | sh | cr | * | * | | | |
| Comments assyrian pit | | | | | | | | | | |
| L/W | Locus | Basket | Square | Ob | Ma | R | C | P1 | P2 | P3 |
| L | 04D2-510 | 04D2-5188 | AM14 | ma | bn | * | * | | | |
| Comments assyrian pit | | | | | | | | | | |
| L/W | Locus | Basket | Square | Ob | Ma | R | C | P1 | P2 | P3 |
| L | 04D2-510 | 04D2-5205 | AM14 | sh | cr | 2 | * | IR2C | | |
| Comments Pottery - Assyrian Pit. PR?: EGR: Early Basket handle from mudbrick. | | | | | | | | | | |
| L/W | Locus | Basket | Square | Ob | Ma | R | C | P1 | P2 | P3 |
| L | 04D2-510 | 04D2-5206 | AM14 | tw | st | * | * | | | |
| Comments Flint Assyrian Pit | | | | | | | | | | |

| L/W | Locus | Basket | Square | Ob | Ma | R | C | P1 | P2 | P3 |
|-----|----------|-----------|--------|----|----|---|---|----|----|----|
| L | 04D2-510 | 04D2-5207 | AM14 | ma | bn | * | * | | | |

Comments Bone - Assyrian Pit

| L/W | Locus | Basket | Square | Ob | Ma | R | C | P1 | P2 | P3 |
|-----|----------|-----------|--------|----|----|---|---|----|----|----|
| L | 04D2-510 | 04D2-5212 | AM14 | ot | sl | * | * | | | |

Comments shell - assyrian pit

| L/W | Locus | Basket | Square | Ob | Ma | R | C | P1 | P2 | P3 |
|-----|----------|-----------|--------|----|----|---|---|----|----|----|
| L | 04D2-510 | 04D2-5217 | AM14 | st | cr | 0 | * | | | |

Comments Assyrian Pit.

| L/W | Locus | Basket | Square | Ob | Ma | R | C | P1 | P2 | P3 |
|-----|----------|-----------|--------|----|----|---|---|----|----|----|
| L | 04D2-510 | 04D2-5218 | AM14 | ma | bn | * | * | | | |

Comments assyrian pit

| L/W | Locus | Basket | Square | Ob | Ma | R | C | P1 | P2 | P3 |
|-----|----------|-----------|--------|----|----|---|---|------|----|----|
| L | 04D2-510 | 04D2-5230 | AM14 | sh | cr | 0 | * | IR2C | | |

Comments TZ of locus I04d2-516 seperating locus from I04d2-034 and I04d2-510

| L/W | Locus | Basket | Square | Ob | Ma | R | C | P1 | P2 | P3 |
|-----|----------|-----------|--------|----|----|---|---|----|----|----|
| L | 04D2-510 | 04D2-5237 | AM14 | tw | st | * | * | | | |

Comments worked stone. assyrian pit.

| L/W | Locus | Basket | Square | Ob | Ma | R | C | P1 | P2 | P3 |
|-----|----------|-----------|--------|----|----|---|---|------|----|----|
| L | 04D2-510 | 04D2-5250 | AM14 | sh | cr | 2 | * | IR2C | | |

Comments Assyrian pit and also earlier 1r stuff. 1pr?

| L/W | Locus | Basket | Square | Ob | Ma | R | C | P1 | P2 | P3 |
|-----|----------|-----------|--------|----|----|---|---|----|----|----|
| L | 04D2-510 | 04D2-5251 | AM14 | sh | cr | 1 | * | ir | pr | |

Comments assyrian pit. ATC CPA Only CPA kept

| L/W | Locus | Basket | Square | Ob | Ma | R | C | P1 | P2 | P3 |
|-----|----------|-----------|--------|----|----|---|---|----|----|----|
| L | 04D2-510 | 04D2-5252 | AM14 | sh | cr | 2 | * | ir | | |

Comments assyrian pit IOP

| L/W | Locus | Basket | Square | Ob | Ma | R | C | P1 | P2 | P3 |
|-----|----------|-----------|--------|----|----|---|---|----|----|----|
| L | 04D2-510 | 04D2-5253 | AM14 | ma | bn | * | * | | | |

Comments assyrian pit

| L/W | Locus | Basket | Square | Ob | Ma | R | C | P1 | P2 | P3 |
|-----|----------|-----------|--------|----|----|---|---|----|----|----|
| L | 04D2-510 | 04D2-5254 | AM14 | ma | sl | * | * | | | |

Comments shell - assyrian pit

| L/W | Locus | Basket | Square | Ob | Ma | R | C | P1 | P2 | P3 |
|-----|----------|-----------|--------|----|----|---|---|----|----|----|
| L | 04D2-510 | 04D2-5255 | AM14 | tw | st | * | * | | | |

Comments flint. CANCELED.

| L/W | Locus | Basket | Square | Ob | Ma | R | C | P1 | P2 | P3 |
|-----|----------|-----------|--------|----|----|---|---|----|----|----|
| L | 04D2-510 | 04D2-5256 | AM14 | tw | st | * | * | | | |

Comments worked stone

| L/W | Locus | Basket | Square | Ob | Ma | R | C | P1 | P2 | P3 |
|-----|----------|-----------|--------|----|----|---|---|----|----|----|
| L | 04D2-510 | 04D2-5257 | AM14 | ma | mt | * | * | | | |

Comments metal slag?

| L/W | Locus | Basket | Square | Ob | Ma | R | C | P1 | P2 | P3 |
|-----|----------|-----------|--------|----|----|---|---|------|----|----|
| L | 04D2-510 | 04D2-5261 | AM14 | sh | cr | 0 | * | IR2C | | |

Comments pottery from TZ- surrounding I04d2-516 associated pottery with I04d2-510

| L/W | Locus | Basket | Square | Ob | Ma | R | C | P1 | P2 | P3 |
|-----|----------|-----------|--------|----|----|---|---|----|----|----|
| L | 04D2-510 | 04D2-5262 | AM14 | ma | bn | * | * | | | |

Comments bone from TZ - surrounding I04d2 - 516 - associated bone with I04d2 - 510

| L/W | Locus | Basket | Square | Ob | Ma | R | C | P1 | P2 | P3 |
|-----|----------|-----------|--------|----|----|---|---|----|----|----|
| L | 04D2-510 | 04D2-5264 | AM14 | tw | st | * | * | | | |

Comments flint from TZ - surrounding I04d2 - 516 - associated bone with I04d2 - 510

| L/W | Locus | Basket | Square | Ob | Ma | R | C | P1 | P2 | P3 |
|-----|----------|-----------|--------|----|----|---|---|----|----|----|
| L | 04D2-511 | 04D2-5179 | AN14 | sh | cr | 2 | * | pr | hl | |

Comments twilight zone

| L/W | Locus | Basket | Square | Ob | Ma | R | C | P1 | P2 | P3 |
|-----|----------|-----------|--------|----|----|---|---|----|----|----|
| L | 04D2-511 | 04D2-5180 | AN14 | ma | bn | * | * | | | |

Comments Twilight Zone

| L/W | Locus | Basket | Square | Ob | Ma | R | C | P1 | P2 | P3 |
|-----|----------|-----------|--------|----|----|---|---|----|----|----|
| L | 04D2-511 | 04D2-5181 | AN14 | ma | mt | * | * | | | |

Comments metal slag?

| L/W | Locus | Basket | Square | Ob | Ma | R | C | P1 | P2 | P3 |
|-----|----------|-----------|--------|----|----|---|---|----|----|----|
| L | 04D2-512 | 04D2-5226 | AN14 | sh | cr | 1 | * | ir | pr | |

Comments EGR ATC latest pieces kept

| L/W | Locus | Basket | Square | Ob | Ma | R | C | P1 | P2 | P3 |
|-----|----------|-----------|--------|----|----|---|---|----|----|----|
| L | 04D2-512 | 04D2-5233 | AN14 | ma | bn | * | * | | | |

Comments

| L/W | Locus | Basket | Square | Ob | Ma | R | C | P1 | P2 | P3 |
|-----|----------|-----------|--------|----|----|---|---|----|----|----|
| L | 04D2-513 | 04D2-5139 | AM14 | sh | cr | z | * | ir | pr | P3 |

Comments cobbled surface ATC

| L/W | Locus | Basket | Square | Ob | Ma | R | C | P1 | P2 | P3 |
|-----|----------|-----------|--------|----|----|---|---|----|----|----|
| L | 04D2-513 | 04D2-5147 | AN14 | ma | bn | * | * | | | |

Comments cobbled surface

| L/W | Locus | Basket | Square | Ob | Ma | R | C | P1 | P2 | P3 |
|-----|----------|-----------|--------|----|----|---|---|----|----|----|
| L | 04D2-513 | 04D2-5163 | AN14 | ma | sl | * | * | | | |

Comments cobbled surface - burnt shell

| L/W | Locus | Basket | Square | Ob | Ma | R | C | P1 | P2 | P3 |
|-----|----------|-----------|--------|----|----|---|---|----|----|----|
| L | 04D2-513 | 04D2-5174 | AN14 | tw | st | * | * | | | |

Comments cobbled surface - flint

| L/W | Locus | Basket | Square | Ob | Ma | R | C | P1 | P2 | P3 |
|-----|----------|-----------|--------|----|----|---|---|----|----|----|
| L | 04D2-513 | 04D2-5194 | AN14 | ma | * | * | * | | | |

Comments WIS control sample to see if it is the same as floor L04d2-012

| L/W | Locus | Basket | Square | Ob | Ma | R | C | P1 | P2 | P3 |
|-----|----------|-----------|--------|----|----|---|---|----|-----|----|
| L | 04D2-513 | 04D2-5209 | AN14 | sh | cr | * | * | h2 | pr? | |

Comments cobbled floor makeup

| L/W | Locus | Basket | Square | Ob | Ma | R | C | P1 | P2 | P3 |
|-----|----------|-----------|--------|----|----|---|---|----|----|----|
| L | 04D2-513 | 04D2-5210 | AN14 | ma | bn | * | * | | | |

Comments cobbled floor makeup

| L/W | Locus | Basket | Square | Ob | Ma | R | C | P1 | P2 | P3 |
|-----|----------|-----------|--------|----|----|---|---|----|----|----|
| L | 04D2-513 | 04D2-5211 | AN14 | tw | st | * | * | | | |

Comments flint stone - cobbled floor makeup

| L/W | Locus | Basket | Square | Ob | Ma | R | C | P1 | P2 | P3 |
|-----|----------|-----------|--------|----|----|---|---|----|----|----|
| L | 04D2-513 | 04D2-5213 | AN14 | cn | sr | * | * | | | |

Comments 5th century silver coin? special find.

| L/W | Locus | Basket | Square | Ob | Ma | R | C | P1 | P2 | P3 |
|-----|----------|-----------|--------|----|----|---|---|----|----|----|
| L | 04D2-513 | 04D2-5220 | AN14 | ot | br | * | * | | | |

Comments special find; bronze pin

| L/W | Locus | Basket | Square | Ob | Ma | R | C | P1 | P2 | P3 |
|-----|----------|-----------|--------|----|----|---|---|----|----|----|
| L | 04D2-513 | 04D2-5223 | AN14 | sh | cr | l | * | ir | pr | |

Comments atc; latest pieces kept

| | | | | | | | | | | |
|------------|--------------|---------------|---------------|-----------|-----------|----------|----------|-----------|-----------|-----------|
| L/W | Locus | Basket | Square | Ob | Ma | R | C | P1 | P2 | P3 |
| L | 04D2-513 | 04D2-5224 | AN14 | ma | bn | | * | | | |

Comments

| | | | | | | | | | | |
|------------|--------------|---------------|---------------|-----------|-----------|----------|----------|-----------|-----------|-----------|
| L/W | Locus | Basket | Square | Ob | Ma | R | C | P1 | P2 | P3 |
| L | 04D2-514 | 04D2-5221 | AN14 | sh | cr | 2 | * | IR2C | pr? | |

Comments

| | | | | | | | | | | |
|------------|--------------|---------------|---------------|-----------|-----------|----------|----------|-----------|-----------|-----------|
| L/W | Locus | Basket | Square | Ob | Ma | R | C | P1 | P2 | P3 |
| L | 04D2-514 | 04D2-5222 | AN14 | ma | bn | * | * | | | |

Comments

| | | | | | | | | | | |
|------------|--------------|---------------|---------------|-----------|-----------|----------|----------|-----------|-----------|-----------|
| L/W | Locus | Basket | Square | Ob | Ma | R | C | P1 | P2 | P3 |
| L | 04D2-514 | 04D2-5225 | AN14 | ma | sl | * | * | | | |

Comments

| | | | | | | | | | | |
|------------|--------------|---------------|---------------|-----------|-----------|----------|----------|-----------|-----------|-----------|
| L/W | Locus | Basket | Square | Ob | Ma | R | C | P1 | P2 | P3 |
| L | 04D2-515 | 04D2-0547 | AN14 | ma | bn | * | * | | | |

Comments

| | | | | | | | | | | |
|------------|--------------|---------------|---------------|-----------|-----------|----------|----------|-----------|-----------|-----------|
| L/W | Locus | Basket | Square | Ob | Ma | R | C | P1 | P2 | P3 |
| L | 04D2-515 | 04D2-5246 | AN14 | sh | cr | 2 | * | IR2C | | |

Comments EGR

| | | | | | | | | | | |
|------------|--------------|---------------|---------------|-----------|-----------|----------|----------|-----------|-----------|-----------|
| L/W | Locus | Basket | Square | Ob | Ma | R | C | P1 | P2 | P3 |
| L | 04D2-516 | 04D2-5172 | AM14 | ma | un | * | * | | | |

Comments sediment for analysis WIS

| | | | | | | | | | | |
|------------|--------------|---------------|---------------|-----------|-----------|----------|----------|-----------|-----------|-----------|
| L/W | Locus | Basket | Square | Ob | Ma | R | C | P1 | P2 | P3 |
| L | 04D2-516 | 04D2-5173 | AM14 | ma | un | * | * | | | |

Comments sediment for analysis - WIS

| | | | | | | | | | | |
|------------|--------------|---------------|---------------|-----------|-----------|----------|----------|-----------|-----------|-----------|
| L/W | Locus | Basket | Square | Ob | Ma | R | C | P1 | P2 | P3 |
| L | 04D2-517 | 04D2-5195 | AN14 | ma | * | * | * | | | |

Comments WIS

| | | | | | | | | | | |
|------------|--------------|---------------|---------------|-----------|-----------|----------|----------|-----------|-----------|-----------|
| L/W | Locus | Basket | Square | Ob | Ma | R | C | P1 | P2 | P3 |
| L | 04D2-517 | 04D2-5196 | AN14 | ma | * | * | * | | | |

Comments WIS

| | | | | | | | | | | |
|------------|--------------|---------------|---------------|-----------|-----------|----------|----------|-----------|-----------|-----------|
| L/W | Locus | Basket | Square | Ob | Ma | R | C | P1 | P2 | P3 |
| L | 04D2-517 | 04D2-5197 | AN14 | ma | * | * | * | | | |

Comments WIS

| | | | | | | | | | | |
|------------|--------------|---------------|---------------|-----------|-----------|----------|----------|-----------|-----------|-----------|
| L/W | Locus | Basket | Square | Ob | Ma | R | C | P1 | P2 | P3 |
| L | 04D2-517 | 04D2-5198 | AN14 | ma | * | * | * | | | |

Comments wis

| | | | | | | | | | | |
|------------|--------------|---------------|---------------|-----------|-----------|----------|----------|-----------|-----------|-----------|
| L/W | Locus | Basket | Square | Ob | Ma | R | C | P1 | P2 | P3 |
| L | 04D2-517 | 04D2-5199 | AN14 | ma | * | * | * | | | |

Comments WIS

| | | | | | | | | | | |
|------------|--------------|---------------|---------------|-----------|-----------|----------|----------|-----------|-----------|-----------|
| L/W | Locus | Basket | Square | Ob | Ma | R | C | P1 | P2 | P3 |
| L | 04D2-518 | 04D2-5235 | AN14 | sh | cr | 1 | * | ir | | |

Comments bag-shaped jar rim

| | | | | | | | | | | |
|------------|--------------|---------------|---------------|-----------|-----------|----------|----------|-----------|-----------|-----------|
| L/W | Locus | Basket | Square | Ob | Ma | R | C | P1 | P2 | P3 |
| L | 04D2-518 | 04D2-5236 | AN14 | ma | bn | * | * | | | |

Comments

| | | | | | | | | | | |
|------------|--------------|---------------|---------------|-----------|-----------|----------|----------|-----------|-----------|-----------|
| L/W | Locus | Basket | Square | Ob | Ma | R | C | P1 | P2 | P3 |
| L | 04D2-518 | 04D2-5241 | AN14 | cv | cr | * | * | | | |

Comments special find - juglet

| | | | | | | | | | | |
|------------|--------------|---------------|---------------|-----------|-----------|----------|----------|-----------|-----------|-----------|
| L/W | Locus | Basket | Square | Ob | Ma | R | C | P1 | P2 | P3 |
| L | 04D2-518 | 04D2-5242 | AN14 | ma | bn | * | * | | | |

Comments

| | | | | | | | | | | |
|------------|--------------|---------------|---------------|-----------|-----------|----------|----------|-----------|-----------|-----------|
| L/W | Locus | Basket | Square | Ob | Ma | R | C | P1 | P2 | P3 |
| L | 04D2-518 | 04D2-5243 | AN14 | tw | st | * | * | | | |

Comments flint

| | | | | | | | | | | |
|------------|--------------|---------------|---------------|-----------|-----------|----------|----------|-----------|-----------|-----------|
| L/W | Locus | Basket | Square | Ob | Ma | R | C | P1 | P2 | P3 |
| L | 04D2-518 | 04D2-5244 | AN14 | ot | st | * | * | | | |

Comments basalt - possibly broken grinding stone

| | | | | | | | | | | |
|------------|--------------|---------------|---------------|-----------|-----------|----------|----------|-----------|-----------|-----------|
| L/W | Locus | Basket | Square | Ob | Ma | R | C | P1 | P2 | P3 |
| L | 04D2-518 | 04D2-5245 | AN14 | sh | cr | 2 | * | IR2C | | |

Comments nothing manifestly PR

| | | | | | | | | | | |
|------------|--------------|---------------|---------------|-----------|-----------|----------|----------|-----------|-----------|-----------|
| L/W | Locus | Basket | Square | Ob | Ma | R | C | P1 | P2 | P3 |
| L | 04D2-518 | 04D2-5258 | AM14 | tw | st | * | * | | | |

Comments worked stone

| | | | | | | | | | | |
|------------|--------------|---------------|---------------|-----------|-----------|----------|----------|-----------|-----------|-----------|
| L/W | Locus | Basket | Square | Ob | Ma | R | C | P1 | P2 | P3 |
| L | 04D2-518 | 04D2-5263 | AM14 | ma | st | * | * | | | |

Comments shell

| L/W | Locus | Basket | Square | Ob | Ma | R | C | P1 | P2 | P3 |
|-----|----------|-----------|--------|----|----|---|---|----|----|----|
| L | 04D2-518 | 04D2-5329 | AN14 | sc | cr | * | * | | | |

Comments leg of horse figurine?

| L/W | Locus | Basket | Square | Ob | Ma | R | C | P1 | P2 | P3 |
|-----|----------|-----------|--------|----|----|---|---|----|----|----|
| L | 04D2-519 | 04D2-5228 | AN14 | ma | wd | * | * | | | |

Comments charcoal - assyrian pit.

| L/W | Locus | Basket | Square | Ob | Ma | R | C | P1 | P2 | P3 |
|-----|-------|-----------|--------|----|----|---|---|----|----|----|
| W | 17527 | 04D2-0072 | AN14 | ma | bn | * | * | | | |

Comments Wall make-up; wall was removed; bone found in wall makeup.

| L/W | Locus | Basket | Square | Ob | Ma | R | C | P1 | P2 | P3 |
|-----|-------|-----------|--------|----|----|---|---|----|----|----|
| W | 17527 | 04D2-0073 | AN14 | sh | cr | * | * | | | |

Comments Wall make-up; wall was removed- pottery in WM

| L/W | Locus | Basket | Square | Ob | Ma | R | C | P1 | P2 | P3 |
|-----|-------|-----------|--------|----|----|---|---|----|----|----|
| W | 17527 | 04D2-0076 | AN14 | ot | sl | | * | | | |

Comments Shell found in wall makeup. CANCELED

| L/W | Locus | Basket | Square | Ob | Ma | R | C | P1 | P2 | P3 |
|-----|-------|-----------|--------|----|----|---|---|----|----|----|
| W | 17527 | 04D2-5048 | AN14 | sh | cr | o | * | | | |

Comments (locus # W17527, would not fit in field) Pottery from wall makeup - wall is being removed.

| L/W | Locus | Basket | Square | Ob | Ma | R | C | P1 | P2 | P3 |
|-----|-------|-----------|--------|----|----|---|---|----|----|----|
| W | 17527 | 04D2-5049 | AN14 | ma | bn | * | * | | | |

Comments (locus # W17527, would not fit in field) bone from wall makeup - wall is being removed

| L/W | Locus | Basket | Square | Ob | Ma | R | C | P1 | P2 | P3 |
|-----|-------|-----------|--------|----|----|---|---|----|----|----|
| W | 17562 | 04D2-5009 | AN14 | sh | cr | * | * | | | |

Comments pottery found while wall was partially removed

| L/W | Locus | Basket | Square | Ob | Ma | R | C | P1 | P2 | P3 |
|-----|-------|-----------|--------|----|----|---|---|----|----|----|
| W | 17562 | 04D2-5010 | AN14 | af | st | * | * | | | |

Comments (locus number W-17562, would not fit in field) course rom wall made from different geological material

| L/W | Locus | Basket | Square | Ob | Ma | R | C | P1 | P2 | P3 |
|-----|-------|-----------|--------|----|----|---|---|----|----|----|
| W | 17562 | 04D2-5011 | AN14 | ot | st | * | * | | | |

Comments fragment of a stone bowl - found in wall material

| L/W | Locus | Basket | Square | Ob | Ma | R | C | P1 | P2 | P3 |
|-----|-------|-----------|--------|----|----|---|---|----|----|----|
| W | 17562 | 04D2-5046 | AN14 | sh | cr | 2 | * | pr | hc | |

Comments (locus # W17562, would not fit in field) Pottery from wallmakeup - wall was partially removed.

| L/W | Locus | Basket | Square | Ob | Ma | R | C | P1 | P2 | P3 |
|-----|-------|-----------|--------|----|----|---|---|----|----|----|
| W | 17562 | 04D2-5047 | AN14 | ma | bn | * | * | | | |

Comments (locus #w17562, would not fit in field) Bone from wall makeup - wall was partially removed.

| L/W | Locus | Basket | Square | Ob | Ma | R | C | P1 | P2 | P3 |
|-----|-------|-----------|--------|----|----|---|---|----|----|----|
| W | 17562 | 04D2-5200 | AN14 | ma | * | * | * | | | |

Comments (locus number is W17562, would not fit in field) WIS

| L/W | Locus | Basket | Square | Ob | Ma | R | C | P1 | P2 | P3 |
|-----|-------|-----------|--------|----|----|---|---|----|----|----|
| W | 17588 | 04D2-5008 | ANAM14 | sh | cr | * | * | | | |

Comments Pottery from wall makeup - wall was partially removed.

| L/W | Locus | Basket | Square | Ob | Ma | R | C | P1 | P2 | P3 |
|-----|-------|-----------|--------|----|----|---|---|----|----|----|
| W | 17624 | 04D2-0079 | AO14 | af | st | * | * | | | |

Comments feature is still in the field.

| L/W | Locus | Basket | Square | Ob | Ma | R | C | P1 | P2 | P3 |
|-----|-------|-----------|--------|----|----|---|---|----|----|----|
| W | 17624 | 04D2-0080 | AO14 | af | st | * | * | | | |

Comments feature is still in the field

| L/W | Locus | Basket | Square | Ob | Ma | R | C | P1 | P2 | P3 |
|-----|-------|-----------|--------|----|----|---|---|----|----|----|
| W | 17624 | 04D2-0081 | AO14 | af | st | * | * | | | |

Comments feature is still in the field

| L/W | Locus | Basket | Square | Ob | Ma | R | C | P1 | P2 | P3 |
|-----|-------|-----------|--------|----|----|---|---|----|----|----|
| W | 17624 | 04D2-0082 | AO14 | af | st | * | * | | | |

Comments feature still in field.

| L/W | Locus | Basket | Square | Ob | Ma | R | C | P1 | P2 | P3 |
|-----|-------|-----------|----------|----|----|---|---|-------|----|----|
| L | BAULK | 04D2-0003 | AOAO1314 | sh | cr | 0 | * | mixed | | |

Comments Baulk removal, late iron age to roman

| L/W | Locus | Basket | Square | Ob | Ma | R | C | P1 | P2 | P3 |
|-----|---------|-----------|----------|----|----|---|---|----|----|----|
| L | BAULK A | 04D2-0005 | ANAO1414 | sh | cr | 0 | * | pr | rm | |

Comments Cleaning locus

| L/W | Locus | Basket | Square | Ob | Ma | R | C | P1 | P2 | P3 |
|-----|---------|-----------|----------|----|----|---|---|-------|----|----|
| L | BAULK A | 04D2-0043 | AOAO1314 | sh | cr | 1 | * | mixed | | |

Comments baulk removal. MIXED; ir1; HL; ATC - only ATC piece kept.

| L/W | Locus | Basket | Square | Ob | Ma | R | C | P1 | P2 | P3 |
|-----|---------|-----------|----------|----|----|---|---|----|----|----|
| L | BAULK A | 04D2-0045 | AOAO1314 | ma | bn | * | * | | | |

Comments baulk removal. CANCELED.

| L/W | Locus | Basket | Square | Ob | Ma | R | C | P1 | P2 | P3 |
|-----------------|--------------|---------------|---------------|-----------|-----------|----------|----------|-----------|-----------|-----------|
| L | BAULK B | 04D2-0004 | AOAO1314 | ma | bn | 0 | * | rm | hl | |
| Comments | balk removal | | | | | | | | | |

D2

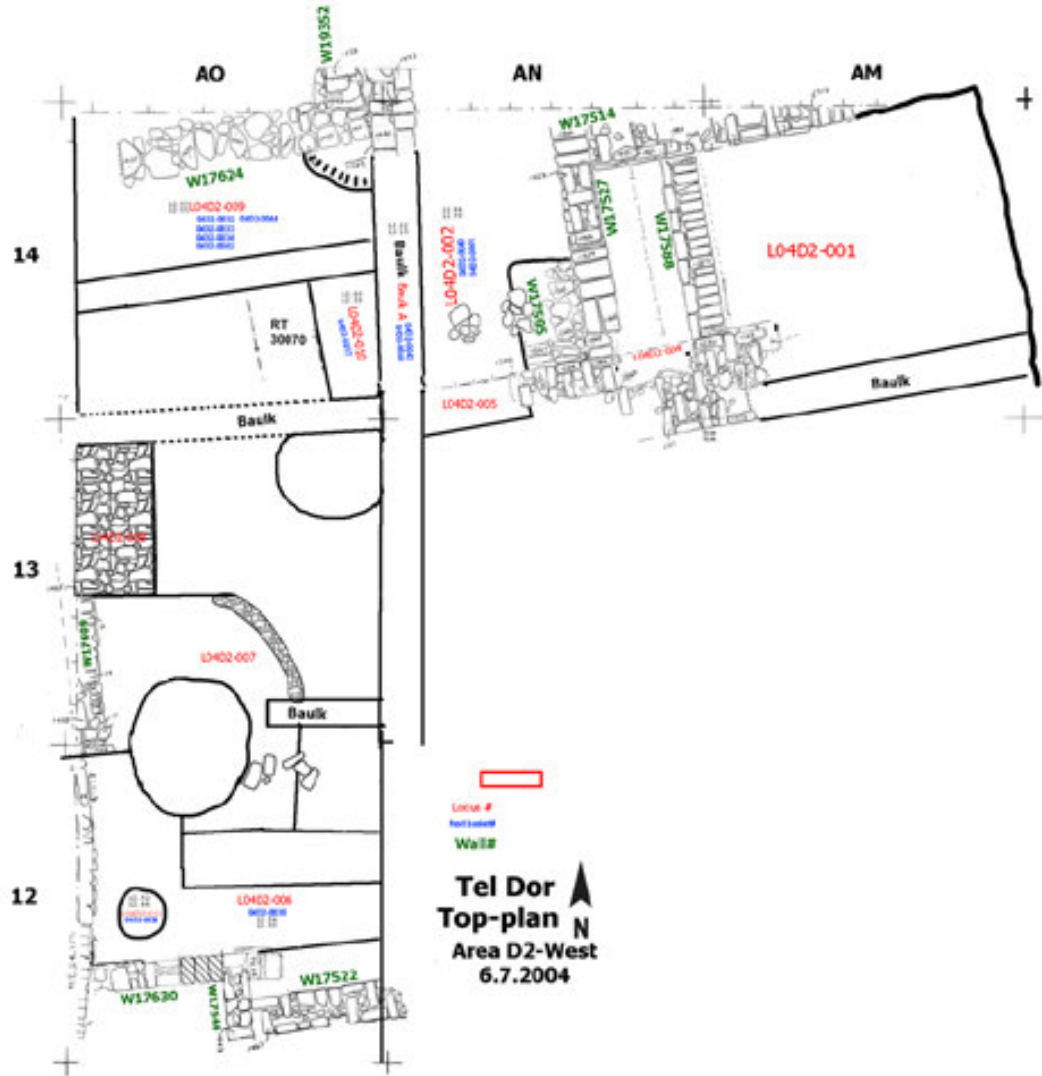
2004

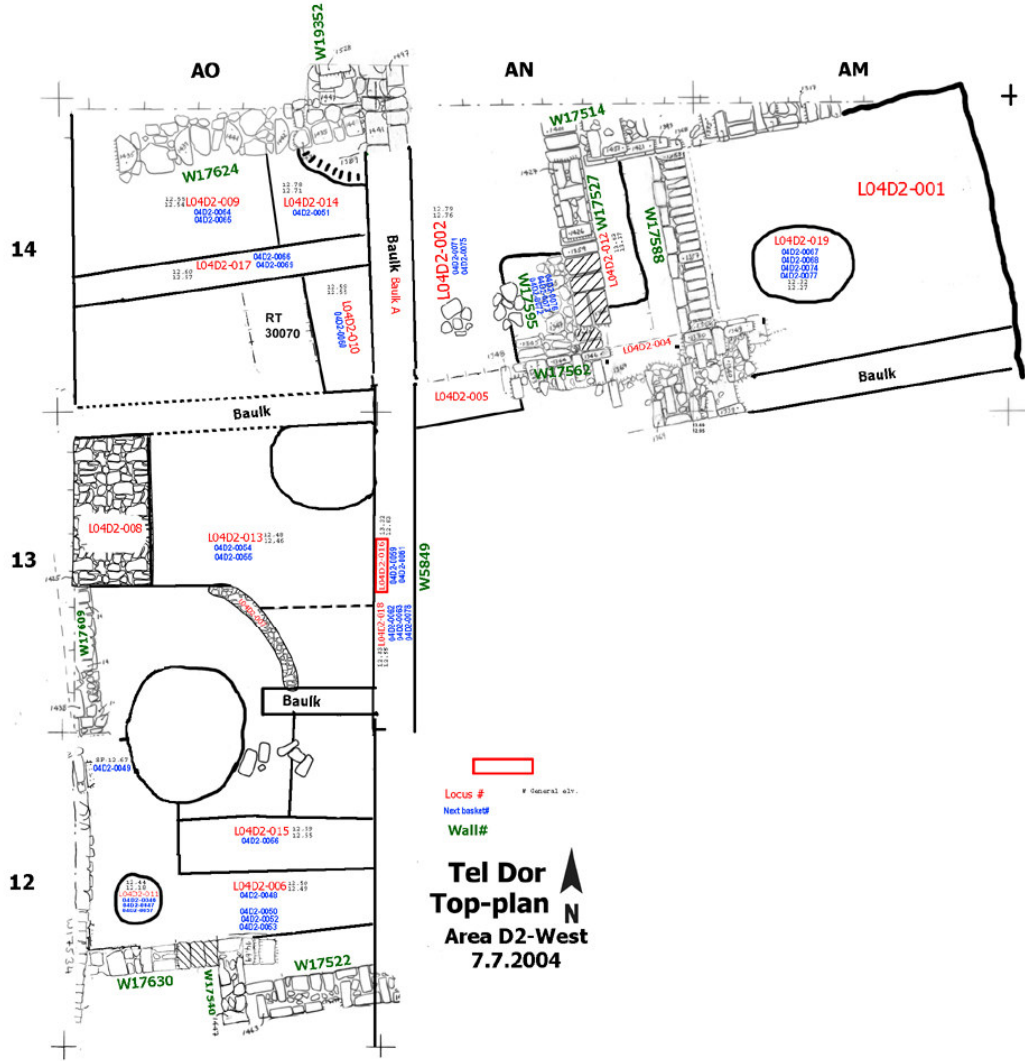
Topplan

| Image Number | FileName | Created | Description |
|---------------------|-----------------|----------------|--------------------|
| 04D2-0072 | d04D2-0072 | 31/07/04 | 02/07/04 |
| 04D2-0073 | d04D2-0073 | 31/07/04 | 05/07/04 |
| 04D2-0074 | d04D2-0074 | 31/07/04 | 06/07/04 |
| 04D2-0075 | d04D2-0075 | 31/07/04 | 07/07/04 |
| 04D2-0076 | d04D2-0076 | 31/07/04 | 08/07/04 |
| 04D2-0077 | d04D2-0077 | 31/07/04 | 09/07/04 |
| 04D2-0078 | d04D2-0078 | 31/07/04 | 12/07/04 |
| 04D2-0079 | d04D2-0079 | 31/07/04 | 13/07/04 |
| 04D2-0080 | d04D2-0080 | 31/07/04 | 14/07/04 |
| 04D2-0081 | d04D2-0081 | 31/07/04 | 15/07/04 |
| 04D2-0082 | d04D2-0082 | 31/07/04 | 19/07/04 |
| 04D2-0083 | d04D2-0083 | 31/07/04 | 20/07/04 |
| 04D2-0084 | d04D2-0084 | 31/07/04 | 21/07/04 |
| 04D2-0085 | d04D2-0085 | 31/07/04 | 22/07/04 |
| 04D2-0086 | d04D2-0086 | 31/07/04 | 23/07/04 |
| 04D2-0087 | d04D2-0087 | 31/07/04 | 26/07/04 |
| 04D2-0088 | d04D2-0088 | 31/07/04 | 27/07/04 |
| 04D2-0089 | d04D2-0089 | 31/07/04 | 28/07/04 |
| 04D2-0090 | d04D2-0090 | 01/08/04 | FINAL |







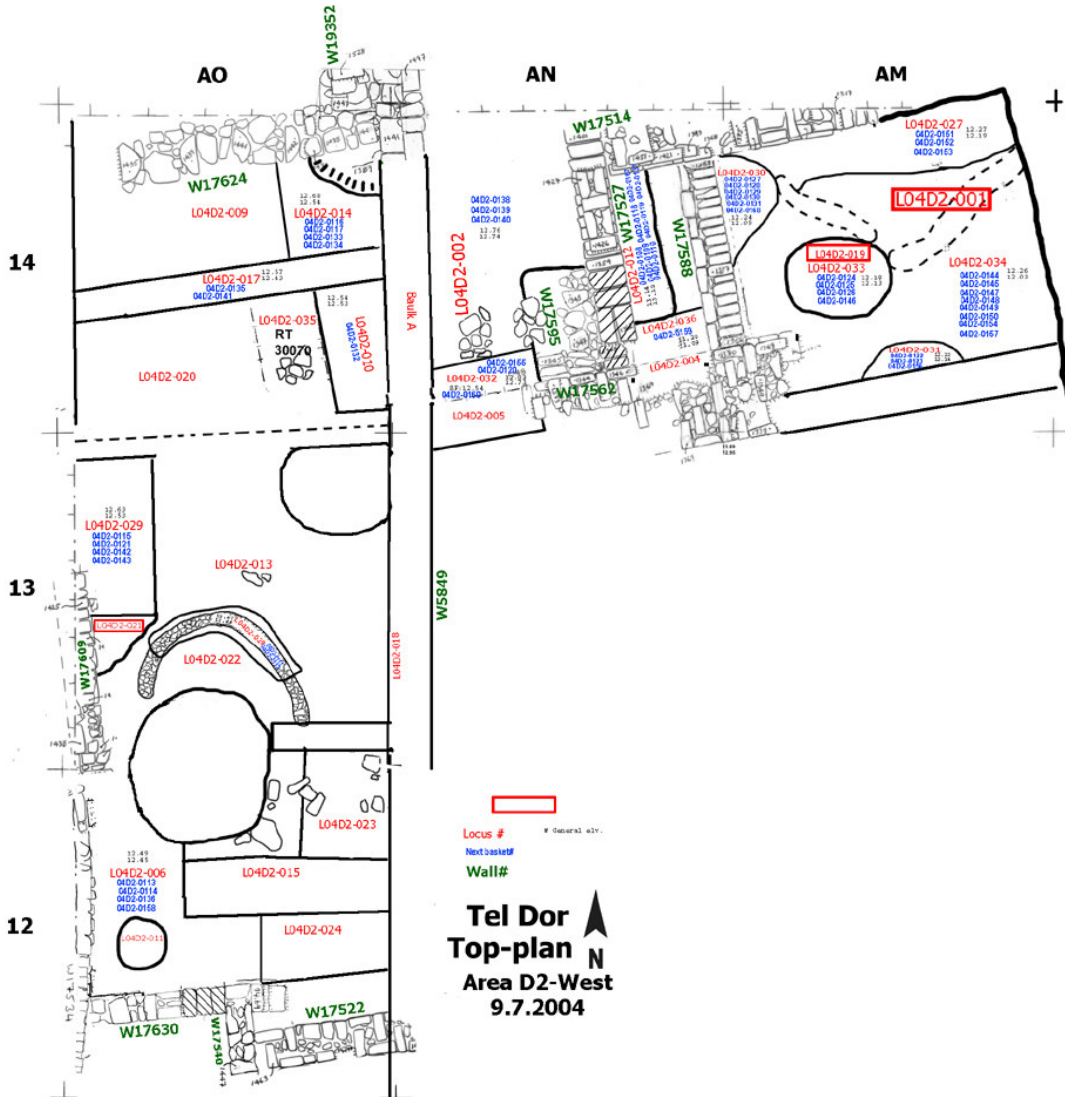


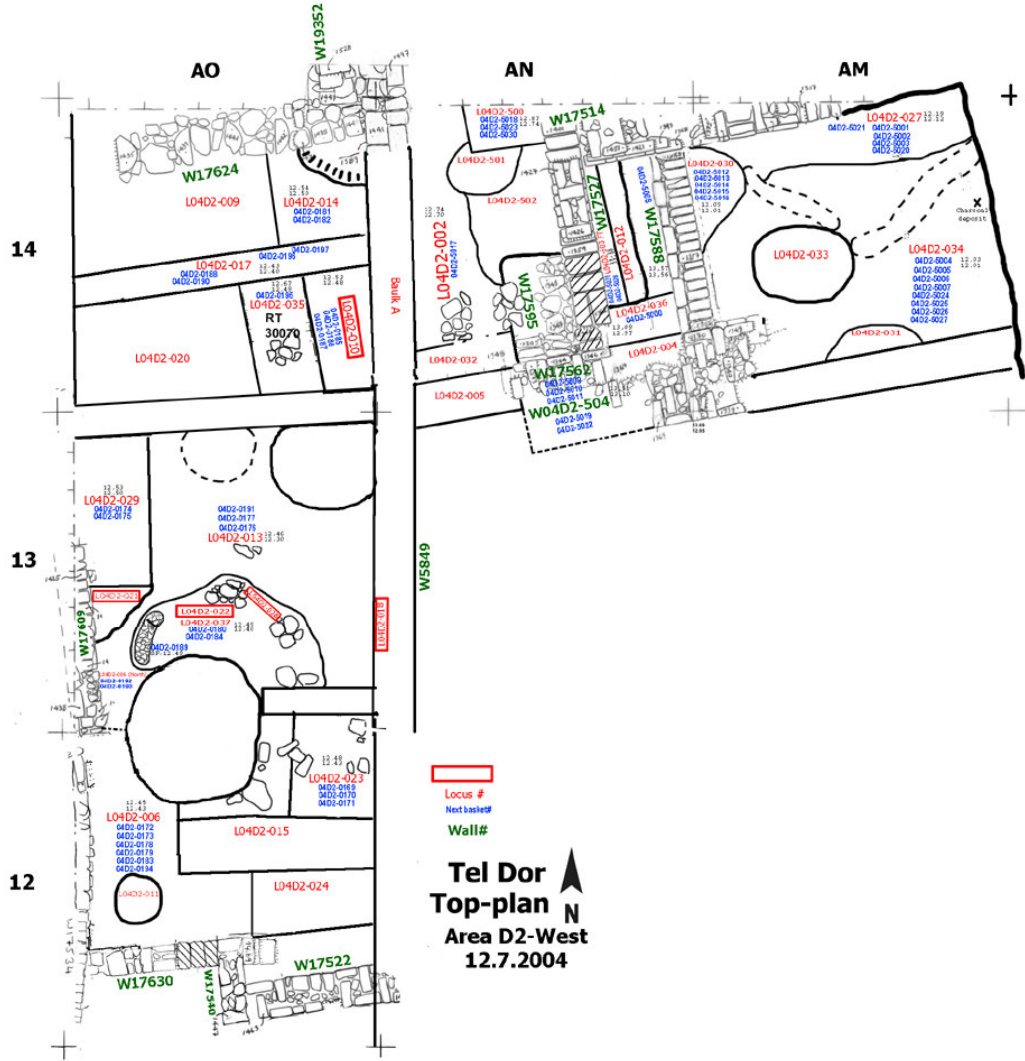
█ Locus # # General air.
█ Neat basket#
█ Wall#

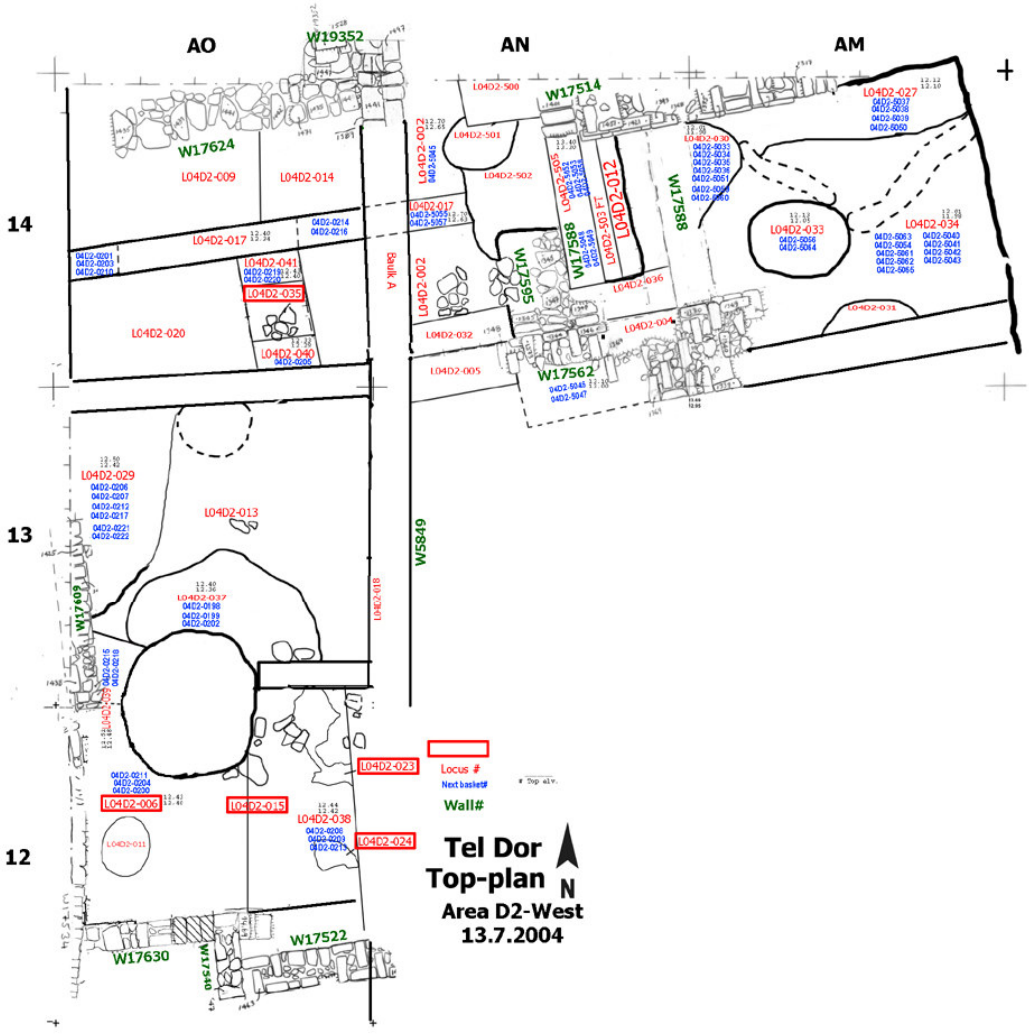
Tel Dor
Top-plan
Area D2-West
7.7.2004



Tel Dor
 Top-plan
 Area D2-West
 8.7.2004







Locus #
 Net basket#
 Wall#

Tel Dor
 Top-plan
 Area D2-West
 13.7.2004



Locus #
 Net basin #
 Wall #

Tel Dor
 Top-plan
 Area D2-West
 15.7.2004





Locus #
 Net basins
W Wall#

Tel Dor
 Top-plan
 Area D2-West
 21.7.2004



Locus #
 Net basins
 Wall#

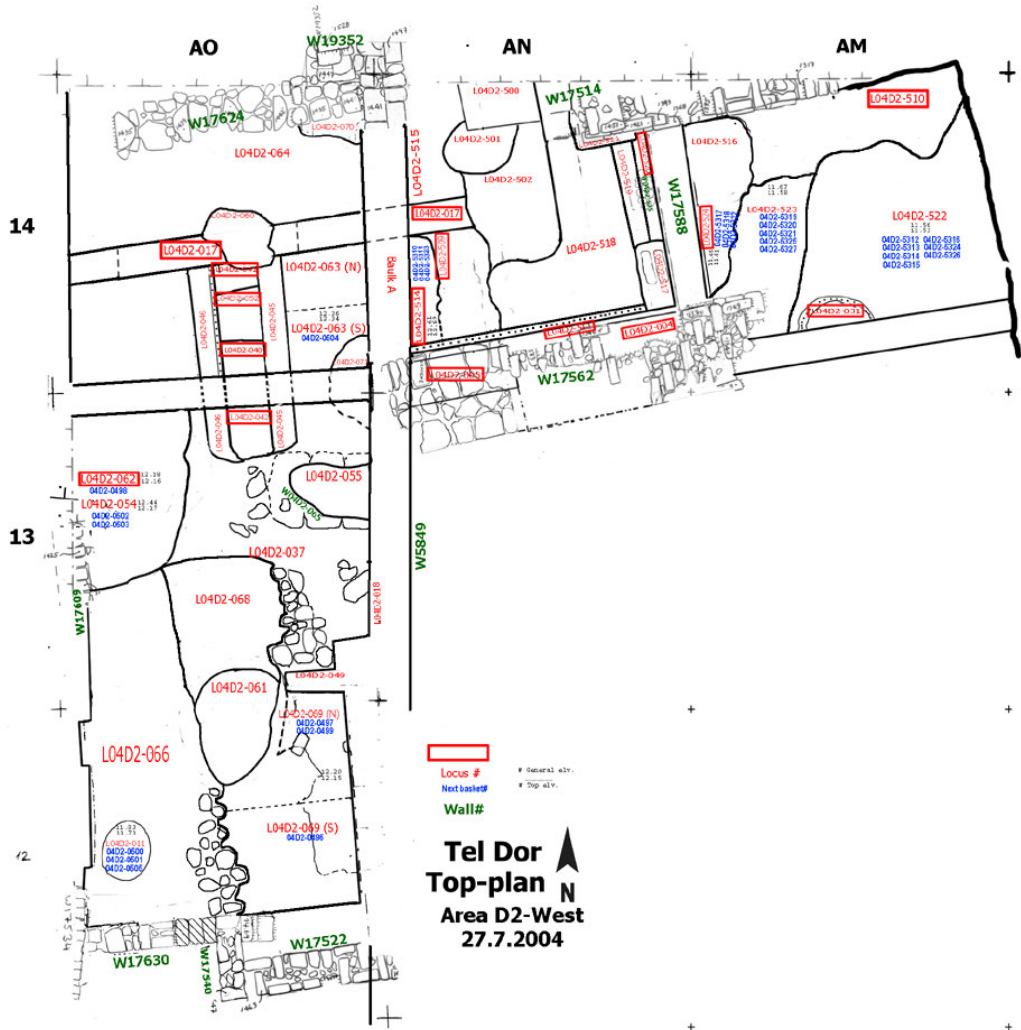
Tel Dor
 Top-plan
 Area D2-West
 22.7.2004





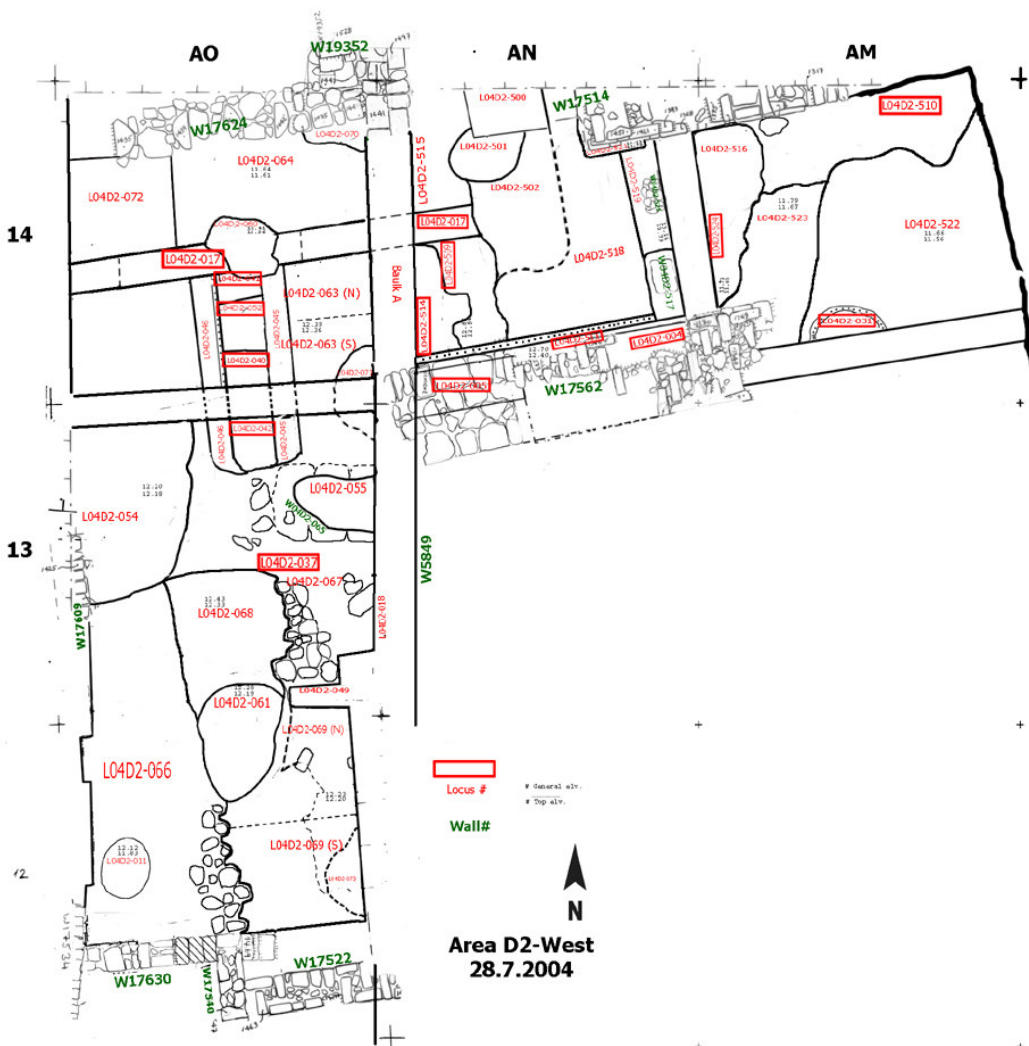
Locus #
 Net basket#
 Wall#

General air.
 # Top air.
Tel Dor
Top-plan
Area D2-West
26.7.2004



Locus # # General air.
 Net basket# # Top air.
 Wall#

Tel Dor
Top-plan
Area D2-West
27.7.2004

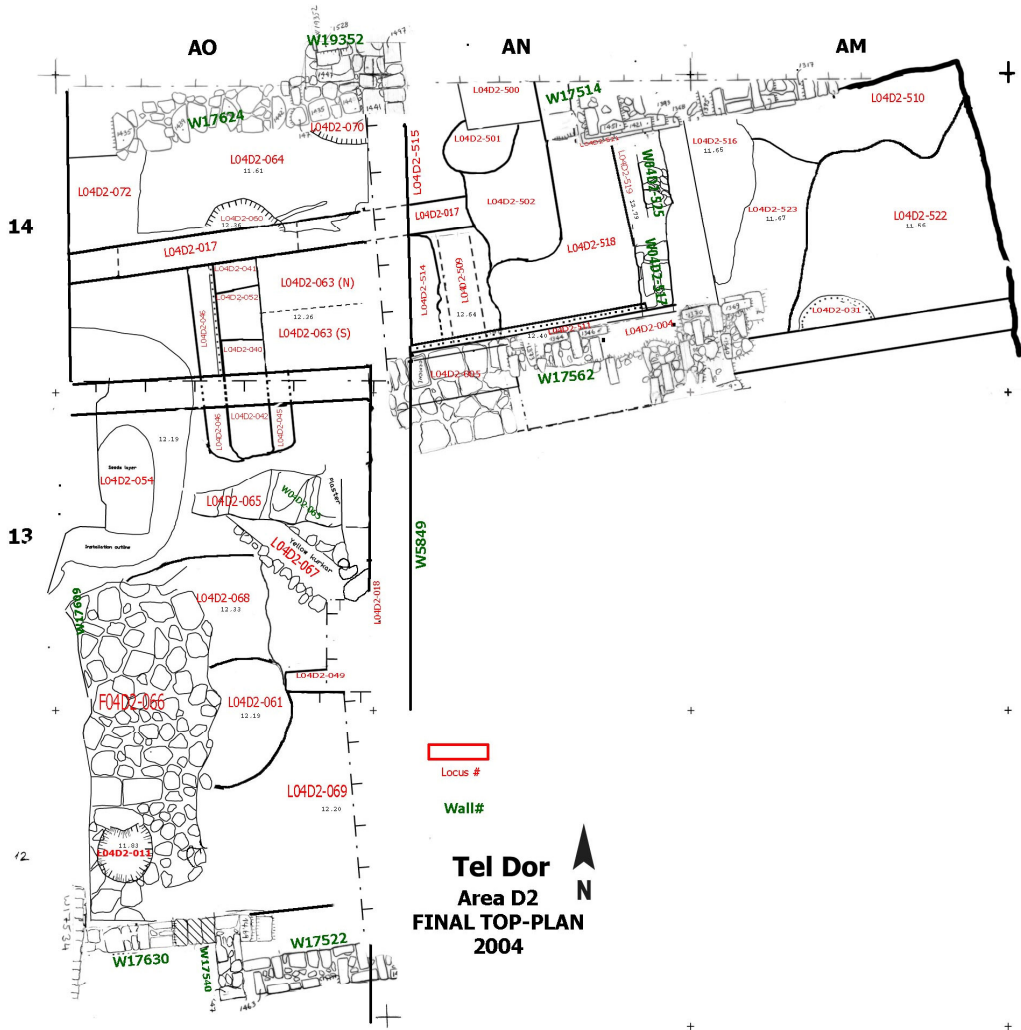


Locus #
 * General wdy.
 * Top wdy.

Wall#



Area D2-West
28.7.2004



Tel Dor
Area D2
FINAL TOP-PLAN
2004

D2

| | 2004 | | Area Photo |
|---------------------|-----------------|----------------|---|
| Image Number | FileName | Created | Description |
| 04D2-0001 | p04D2-0001 | 08/07/04 | |
| 04D2-0002 | p04D2-0002 | 13/07/04 | |
| 04D2-0003 | p04D2-0003 | 13/07/04 | |
| 04D2-0004 | p04D2-0004 | 13/07/04 | |
| 04D2-0005 | p04D2-0005 | 13/07/04 | |
| 04D2-0006 | p04D2-0006 | 13/07/04 | |
| 04D2-0007 | p04D2-0007 | 13/07/04 | |
| 04D2-0008 | p04D2-0008 | 13/07/04 | |
| 04D2-0009 | p04D2-0009 | 13/07/04 | W17588 and 17527 abut W17562 |
| 04D2-0010 | p04D2-0010 | 13/07/04 | W17588 and 17527 abut W17562 |
| 04D2-0011 | p04D2-0011 | 13/07/04 | FT of W17527 cuts L04D2-012 |
| 04D2-0012 | p04D2-0012 | 13/07/04 | FT of W17595 cuts F04D2-012 |
| 04D2-0013 | p04D2-0013 | 13/07/04 | FT of W17527 cuts F04D2-012 |
| 04D2-0014 | p04D2-0014 | 20/07/04 | |
| 04D2-0015 | p04D2-0015 | 21/07/04 | |
| 04D2-0016 | p04D2-0016 | 21/07/04 | F04D2-023 below these loci |
| 04D2-0017 | p04D2-0017 | 21/07/04 | wall stub in robber trench cut into earlier foundation trench |
| 04D2-0018 | p04D2-0018 | 21/07/04 | |
| 04D2-0019 | p04D2-0019 | 21/07/04 | wall stub in robber trench cut into wider foundation trench |
| 04D2-0020 | p04D2-0020 | 21/07/04 | wall stub in robber trench cut into wider foundation trench |
| 04D2-0021 | p04D2-0021 | 21/07/04 | wall stub in robber trench in foundation trench |
| 04D2-0022 | p04D2-0022 | 21/07/04 | wall stub in robber trench in foundation trench |
| 04D2-0023 | p04D2-0023 | 21/07/04 | |
| 04D2-0024 | p04D2-0024 | 21/07/04 | L037 gully eroding the basin L054 which is filled with carbonized seeds |
| 04D2-0025 | p04D2-0025 | 21/07/04 | L037 gully eroding the basin L054 which is filled with carbonized seeds |
| 04D2-0026 | p04D2-0026 | 21/07/04 | L037 gully eroding the basin L054 which is filled with carbonized seeds |
| 04D2-0027 | p04D2-0027 | 26/07/04 | |

D2

| | 2004 | | Area Photo |
|--------------|------------|----------|---|
| Image Number | FileName | Created | Description |
| 04D2-0028 | p04D2-0028 | 26/07/04 | |
| 04D2-0029 | p04D2-0029 | 29/07/04 | seed layer in basin |
| 04D2-0030 | p04D2-0030 | 29/07/04 | detail of seed layer in basin L-054 |
| 04D2-0031 | p04D2-0031 | 29/07/04 | detail of seed layer in basin L-054 |
| 04D2-0032 | p04D2-0032 | 29/07/04 | detail of seed layer in basin L-054 |
| 04D2-0033 | p04D2-0033 | 29/07/04 | storejar upper half in 7th c. pit |
| 04D2-0034 | p04D2-0034 | 29/07/04 | |
| 04D2-0035 | p04D2-0035 | 29/07/04 | |
| 04D2-0036 | p04D2-0036 | 29/07/04 | |
| 04D2-0037 | p04D2-0037 | 29/07/04 | |
| 04D2-0038 | p04D2-0038 | 29/07/04 | |
| 04D2-0039 | p04D2-0039 | 29/07/04 | |
| 04D2-0040 | p04D2-0040 | 29/07/04 | Hellenistic robber trenches |
| 04D2-0041 | p04D2-0041 | 29/07/04 | robber trench in section |
| 04D2-0042 | p04D2-0042 | 29/07/04 | robber trench in section |
| 04D2-0043 | p04D2-0043 | 29/07/04 | |
| 04D2-0044 | p04D2-0044 | 29/07/04 | pit filled with charred wood |
| 04D2-0045 | p04D2-0045 | 29/07/04 | pit cutting fill in basin L-054 |
| 04D2-0046 | p04D2-0046 | 30/07/04 | looking south |
| 04D2-0047 | p04D2-0047 | 30/07/04 | looking south |
| 04D2-0048 | p04D2-0048 | 30/07/04 | looking south |
| 04D2-0049 | p04D2-0049 | 31/07/04 | closeup of Big Momma construction |
| 04D2-0050 | p04D2-0050 | 31/07/04 | view of Big Momma wall from the from the north, shows relationship to Big Daddy |
| 04D2-0051 | p04D2-0051 | 31/07/04 | View from north. Shows relation between Big Momma and Big Daddy |
| 04D2-0052 | p04D2-0052 | 31/07/04 | detail of horn with cut end in Iron IIC pit |
| 04D2-0053 | p04D2-0053 | 31/07/04 | complete horn in pit with cut end detailed |
| 04D2-0054 | p04D2-0054 | 31/07/04 | View from north |
| 04D2-0055 | p04D2-0055 | 31/07/04 | View from north. Shows potential relationship between the wall and cobbled surface (cut by robber trench) |

D2

| | 2004 | | Area Photo |
|---------------------|-----------------|----------------|---|
| Image Number | FileName | Created | Description |
| 04D2-0056 | p04D2-0056 | 31/07/04 | View from north. Shows relation between wall stub and robber trench that took most of original wall |
| 04D2-0057 | p04D2-0057 | 31/07/04 | detail of animal horn found in big Assyrian pit |
| 04D2-0058 | p04D2-0058 | 31/07/04 | detail of complete horn found in big Assyrian pit |
| 04D2-0059 | p04D2-0059 | 31/07/04 | Final photo from north |
| 04D2-0060 | p04D2-0060 | 31/07/04 | Final photo from north, without any locus numbers |
| 04D2-0061 | p04D2-0061 | 31/07/04 | Final photo from east. L04D2-516 should be F04D2-516 |
| 04D2-0062 | p04D2-0062 | 31/07/04 | Final photo from east. |
| 04D2-0063 | p04D2-0063 | 31/07/04 | Final photo from east of AM-AN/14 |
| 04D2-0064 | p04D2-0064 | 31/07/04 | Final photo from east without locus numbers |
| 04D2-0065 | p04D2-0065 | 31/07/04 | Howard in pit with complete horn |
| 04D2-0066 | p04D2-0066 | 31/07/04 | Aaron Brody in final photo |

