

Dor End of Season 2005 Area D4 Supervisor's Report

Preliminary Information / Credits

Area supervisor: Martin Wells (MGW)

Unit Supervisor: Jeffery Pearson (JEP), Nathan Arrington (NTA), Erin Dintino (EKD)

Recorder: David DeVore

Field Drawing: Svetlana Matskevich

Photographer: Howard Karesh

Locus bank: L05D4-001 – L05D4-061

Basket bank: 05D4-0001 – 05D4-0609

Image bank: d/p/v XXY-0001 – d/p/v XXY-0064.

Overview

In 2005, the UC Berkeley team opened five squares (AN/16; AN/15 (N half); AN/17 (W half); AO/17; and AP/17) and began excavation in the area immediately northeast of Area D1, henceforward called Area D4. This is a new area designation resulting from excavations in the 2004 season which led to the identification of a large Phase 1 building in the eastern part of D1. D4 was opened to expose more of the plan of this building and to gain further information as to its function.

We first began excavating in only three squares (AN/16, AO/17, AP/17). Throughout the course of the season, it became clear that the work in two of those squares (AN/16 and AO/17) would have to expand into portions of adjacent squares in order to determine the extent of an expansive thick plaster floor (F05D4-004) (photo 05D1-9067 [might be 05D4-9067 *check this*]) Even with this further expansion, the original northern, southern, and eastern limits of this floor were not located. The floor is either clearly cut (in the north and south) or comes to a crumbly edge (in the east).

The excavation of these squares led to the discovery of four new rooms of this Phase 1 complex. These rooms neither confirm nor invalidate our previous interpretation of this building as a bath house, but it does appear that there was some industrial activity taking place in its latest phase. To date, the architectural evidence consists of two thick plaster floors (F05D4-004 and F05D4-005) and associated installations: a water pipe and plaster channel (p05D4-9008, p05D4-9010), a possible stone ringed basin

(p05D4-9008, p05D4-9009), a large circular cutting in F05D4-004 down to the cobblestone sub-flooring (p05D4-9007, p05D4-9010), and three tabuns (p05D4-9009, p05D4-9011, p05D4-9012). One of the tabuns (L05D4-061) was cut into F05D4-004 and, along with a threshold stone in W04D1-105 and a re-plastering of F05D4-004, is identified as Phase 1a of this building. The floors and other installations are Phase 1b. W05D4-060 represents a Phase 2 wall reused in Phase 1.

The main considerations for the stratigraphic scheme

In 2004, it was decided that the large complex located in the area of northeastern D1 was built in Phase 2 and reused in Phase 1. The excavations this season continued to expose this building with no changes to the current phasing scheme. Therefore, all features related to the latest phase of the building are labeled Phase 1. The features relating to the construction phase of the building, in this case the remains of three robbed out walls, are assigned to Phase 2.

Phase Descriptions

Phase 1

F05D4-004 (=F04D1-104), F05D4-005 (=F04D1-106), F05D4-011, F05D4-029, F05D4-049, W05D4-024, W05D4-054, W04D1-105, L05D4-015, L05D4-030, L05D4-032, L05D4-052, L05D4-055, L05D4-061

Three ashlar walls remain in this phase in reuse from Phase 2. W04D1-050 is a north-south wall cut by robber trench L05D4-028. This robber trench came down on the continuation of the wall. W04D1-067 is a north-south wall cut by robber trench L05D4-025 (p05D4-9002, p05D4-9007). Again, the robber trench came down on the continuation of the wall. W05D4-060 is an east-west wall found at the bottom of its robber trench, L05D4-027.

This phase is represented by two stages.

Phase 1a: A threshold block in W04D1-105. Floors F05D4-004 and F05D4-005 both reach this wall and both go under the threshold block (p05D1-9057, p05D4-9024). This block, along with some repaving of F05D4-004, represents a change in access and possibly in the use of space for this part of the big building. A tabun, L05D4-061, was cut into F05D4-004 and sunk some 90 cm. below the floor level, with a total height of 117cm (p05D4-9009). This was quite a substantial oven surrounded by a ring of small ashlar serving as packing right at the level of the floor. A short distance away the flue pipe reached the surface. Those who built the tabun made a precise and deliberate cutting into the floor to accommodate the oven, the pipe, and the ashlar packing as the edge of the floor goes carefully around all the components with only centimeters to spare.

Phase 1b: It is perhaps best to discuss this phase in terms of the four rooms of the Phase 1 building that we identified this season. By chance, the rooms somewhat correspond to the layout of the squares.

AN/15-16 -- Excavator: Erin Dintino (EKD)

The southeastern most room contained no installations but its floor (F05D4-005 #15.33-15.20) was of the same thick plaster type common to this complex. This room and the room to the north were separated by W04D1-105. F05D4-005 reached this wall but went under the threshold block (p05D1-9057, p05D4-9024).

AN/16-17; AO/17 -- Excavators: Erin Dintino (EKD) and Jeffery Pearson (JEP)

North of W04D1-105 was a large room (containing several installations cut into or built on its own thick plaster floor (F05D4-004 #15.42-15.21). Like F05D4-005, this floor also reached W04D1-105 and went under the threshold block. The installations located here provide the most information as to the kind of activity that went on in this building. One was large circular cutting in the plaster of the floor (250 cm in dia.) which went down to the cobble sub-flooring (L05D4-015) (p05D4-9007, p05D4-9010). In the middle of the depression was a plaster ring surrounding a space free of cobbles and some 20 cm lower than the surrounding floor level. This installation has been interpreted as the floor of a donkey-driven mill. The second installation, a little over a meter to the north, was the large tabun discussed above. Immediately to the west was a third installation (L05D4-032), a ceramic pipe (15 cm in dia.) laid within a plaster channel running for over four meters along side the western edge of the floor (p05D4-9008, p05D4-9010). There was a hole or up-spout in the pipe just north of the mid-point of its length and next to this hole was a fourth installation, a semi-circle of small stones plastered onto the floor (L05D4-030) (p05D4-9008, p05D4-9009). The pipe may be a part of the tel's water distribution system with the up-spout serving as a pressure relief valve and the semi-circular stone installation on the floor acting as a kind of catch basin. The exact purpose of the pipe remains unclear as the pipe was cut at the south by robber trench L04D1-049 and at the north by robber trench L05D4-027. However, as a result of the testing carried out by the Weizmann Institute, we know that the pipe carried hot water, a fact that supports our interpretation of the building as a bath house.

AO/17 -- Excavator: Jeffery Pearson (JEP)

Directly west of this room lies a third room, and the nature of the surviving features here changes dramatically. Two tabuns lie on either side of the north-south wall W05D4-054 (p05D4-9011, p05D4-9012). The western tabun, L05D4-052 does not have a preserved wall. Instead, a ring of stones with some of the burned tabun material stuck to them marks the limits of the oven. The eastern tabun, L05D4-055 does still have its wall preserved as well as the floor with the opening for the flue visible in the northwest part. A small portion of a poorly preserved plaster floor (F05D4-029 #15.22-15.10) lies some 35 cm above the floor of the eastern tabun and reaches W05D4-054. A second floor (F05D4-049 #15.15-15.05) lies just to the south of F05D4-029 and is probably the same floor. A pit cuts the two of them and their degraded nature makes any clear determination difficult.

AP/17 -- Excavator: Nathan Arrington (NTA)

The fourth room lies immediately to the west, and the nature of the features changes yet again. A shell floor (F05D4-011 #15.68-15.87 = F05D4-071), with its subfloor layers, reached the one wall (W05D4-024) (p05D4-9001, p05D4-9002). These two

constitute all the features found in this square. W05D4-024 was constructed of fieldstones and should be considered more of a border for the floor as it could, in no way, bear any weight. Although this room produced little in the way of features, it yielded much in the way of pottery. Many Roman cooking pots, fine wares, coarse wares, lamps, glass vessels, and coins were recovered in the fills below this floor.

Key Loci:

The key loci in this phase are the sealed loci below F05D4-011. These loci are L05D4-026 (floor make up of F05D4-011), L05D4-034 (sealed fill below L05D4-026), L05D4-035 (unsealed fill east of L05D4-034, really the same fill), L05D4-038 (fill below W05D4-024), and L05D4-047 (sealed fill locus after L05D4-034, L05D4-035, and L05D4-038 were collapsed into one). The rich assemblage of pottery and lamps of Dor type 20, 21, and 22 recovered from these loci date Phase I to the late 1st/early 2nd century CE.

Also significant are the fills which came down on the thick plaster floors F05D4-004 (L05D4-046) and F05D4-005 (L05D4-005). This fills yielded two nearly identical Roman mortaria in primary contexts on these floors.

Phase 2

W04D1-050, W04D1-067, W05D4-060

These walls were reused in Phase 1 and subsequently robbed out.

The robber trench of W04D1-050 (L05D4-028) came down on a continuation of the wall. The robber trench of W04D1-067 (L05D4-025) came down on a continuation of the wall. Robber trench L05D4-027 came down on W05D4-060. Before they were robbed out, walls W04D1-050 and W04D1-067 were the north-south walls of the three northern rooms. W05D4-060 was the east-west wall that crossed these two at the north.

AP

AO

AN

05D4-0003

L05D4-001

L05D4-002
16.20-16.00

#16.10

**Tel Dor
Top-plan
Area D4
01.07.05**



17

L05D4-003
15.14-15.14

16

15

General sh.

Locus#

Wall

Next basket



05D4-001.jpg

AP

AO

AN

Tel Dor
Top-plan
Area D4
04.07.05



17

05D40017

L05D4-001
16.35-16.43

L05D4-002
16.23-16.32

05D4-0003 *
#15.94

L05D4-003
15.01-15.14

16

15

F Garand, sh

Locus#

Wall

Next basket



05D4-002.jpg

AP

AO

AN

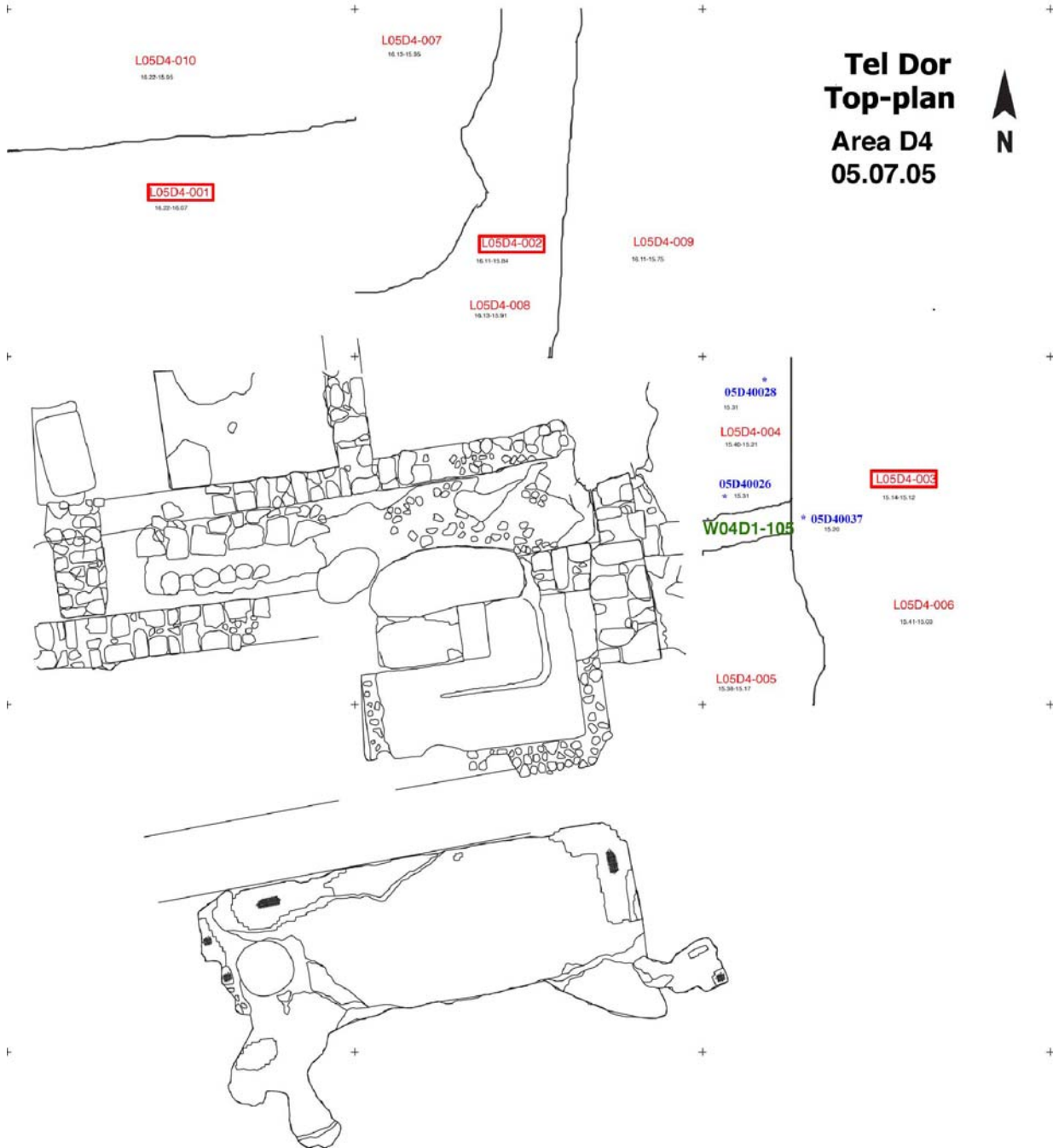
**Tel Dor
Top-plan
Area D4
05.07.05**



17

16

15



05D4-003.jpg

AP

AO

AN

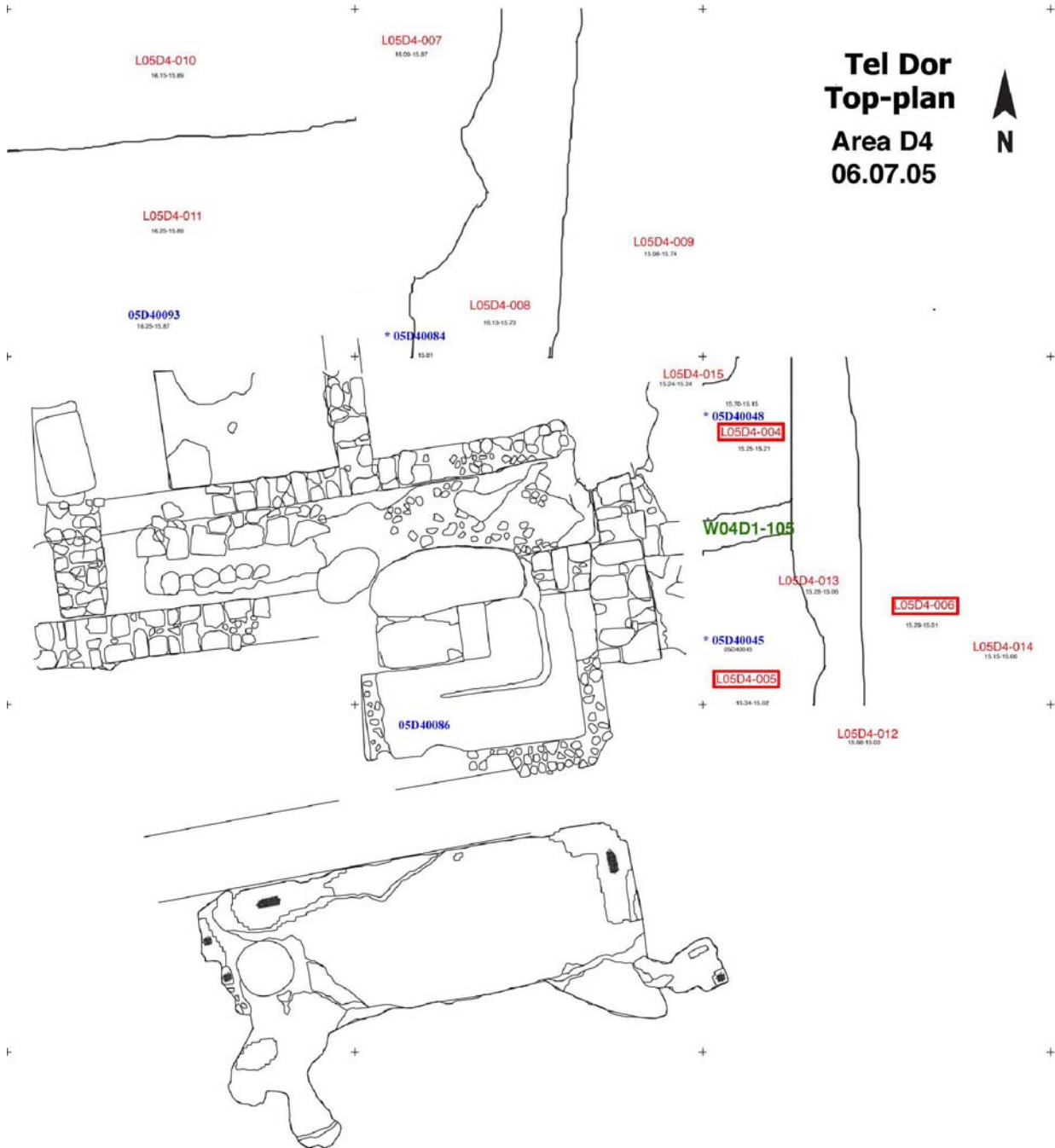
Tel Dor
Top-plan
Area D4
06.07.05



17

16

15



05D4-004.jpg

AP

AO

AN

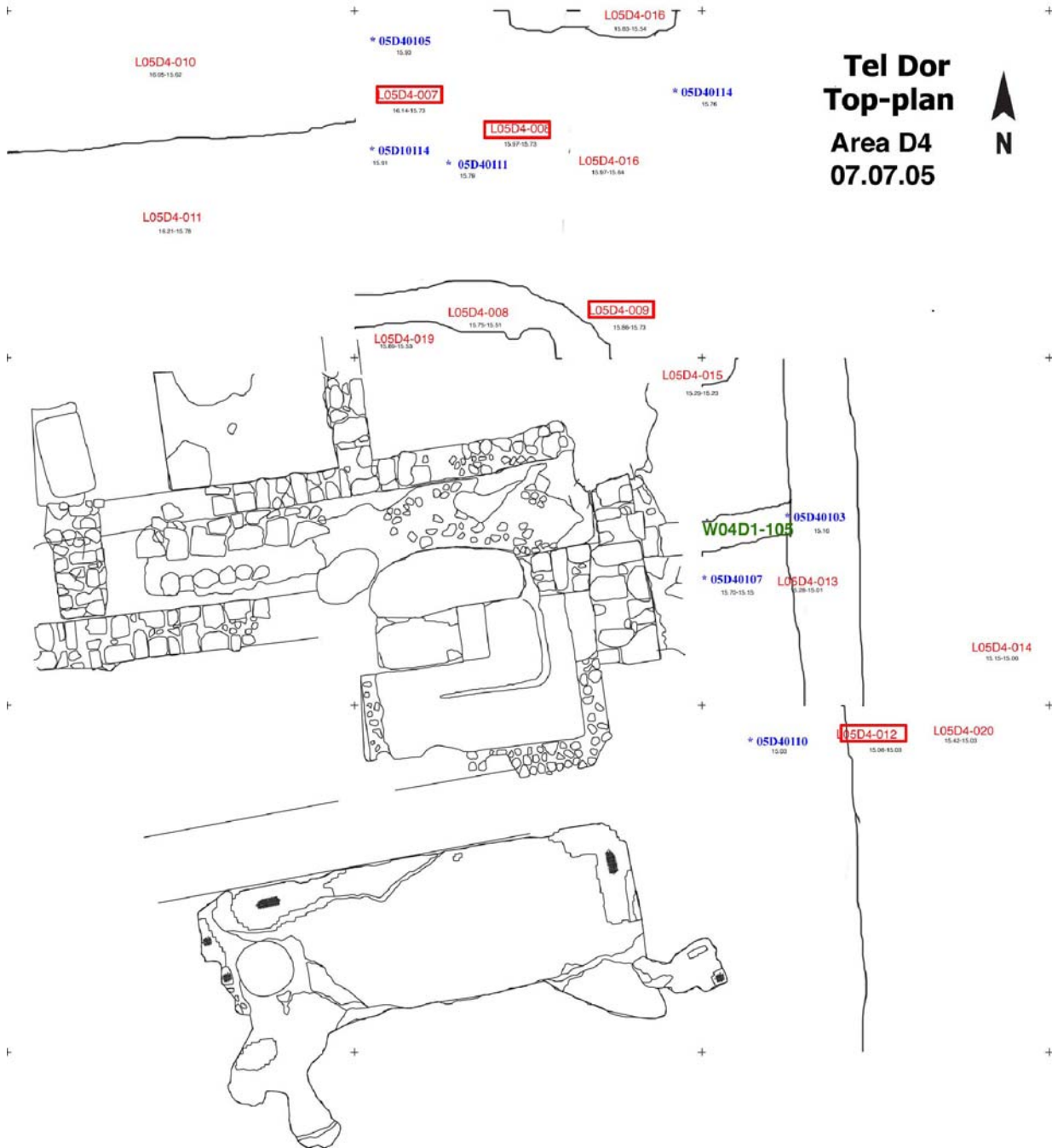
**Tel Dor
Top-plan
Area D4
07.07.05**



17

16

15

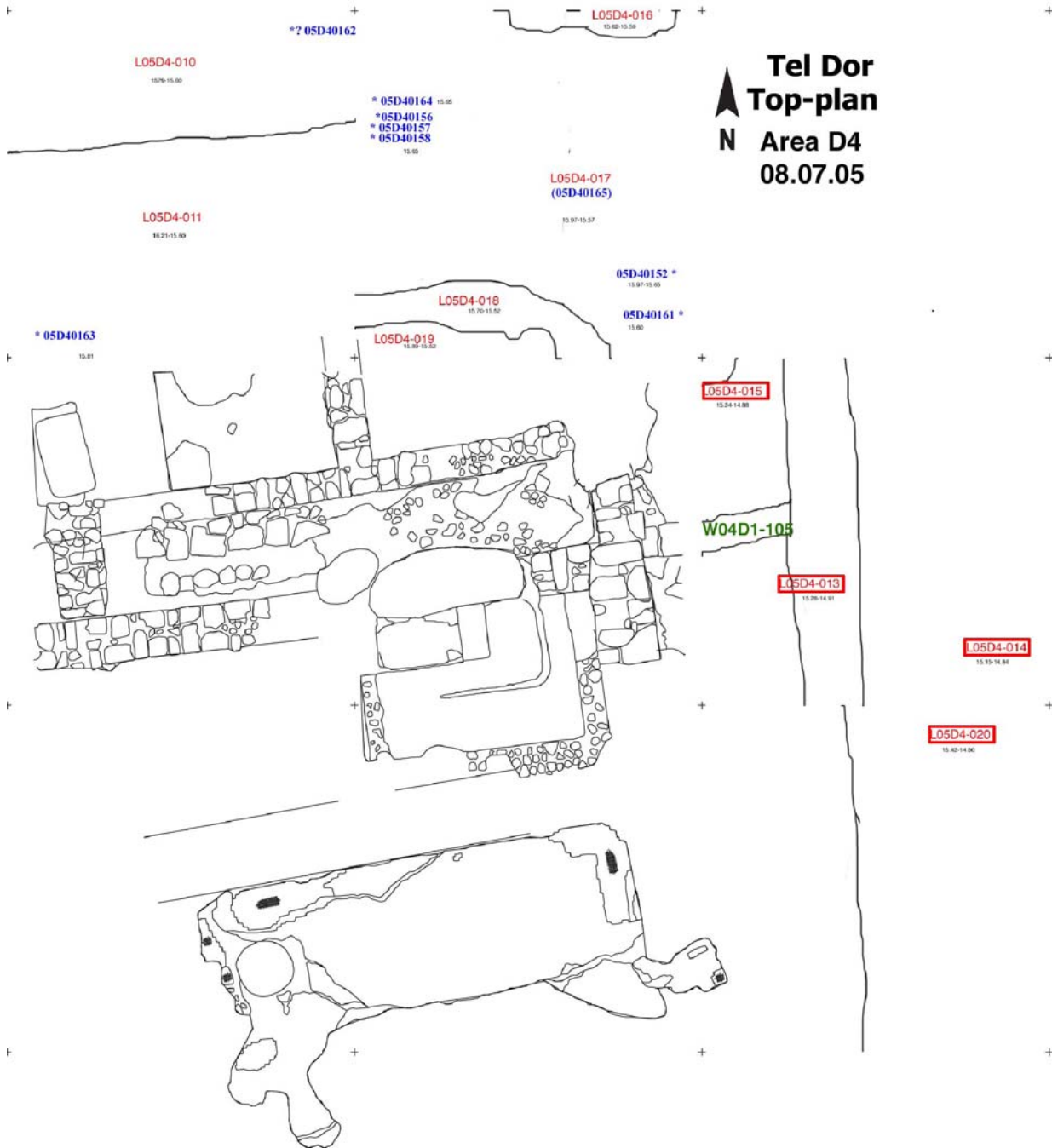


05D4-005.jpg

AP

AO

AN



▲ Tel Dor
 Top-plan
 N Area D4
 08.07.05

17

16

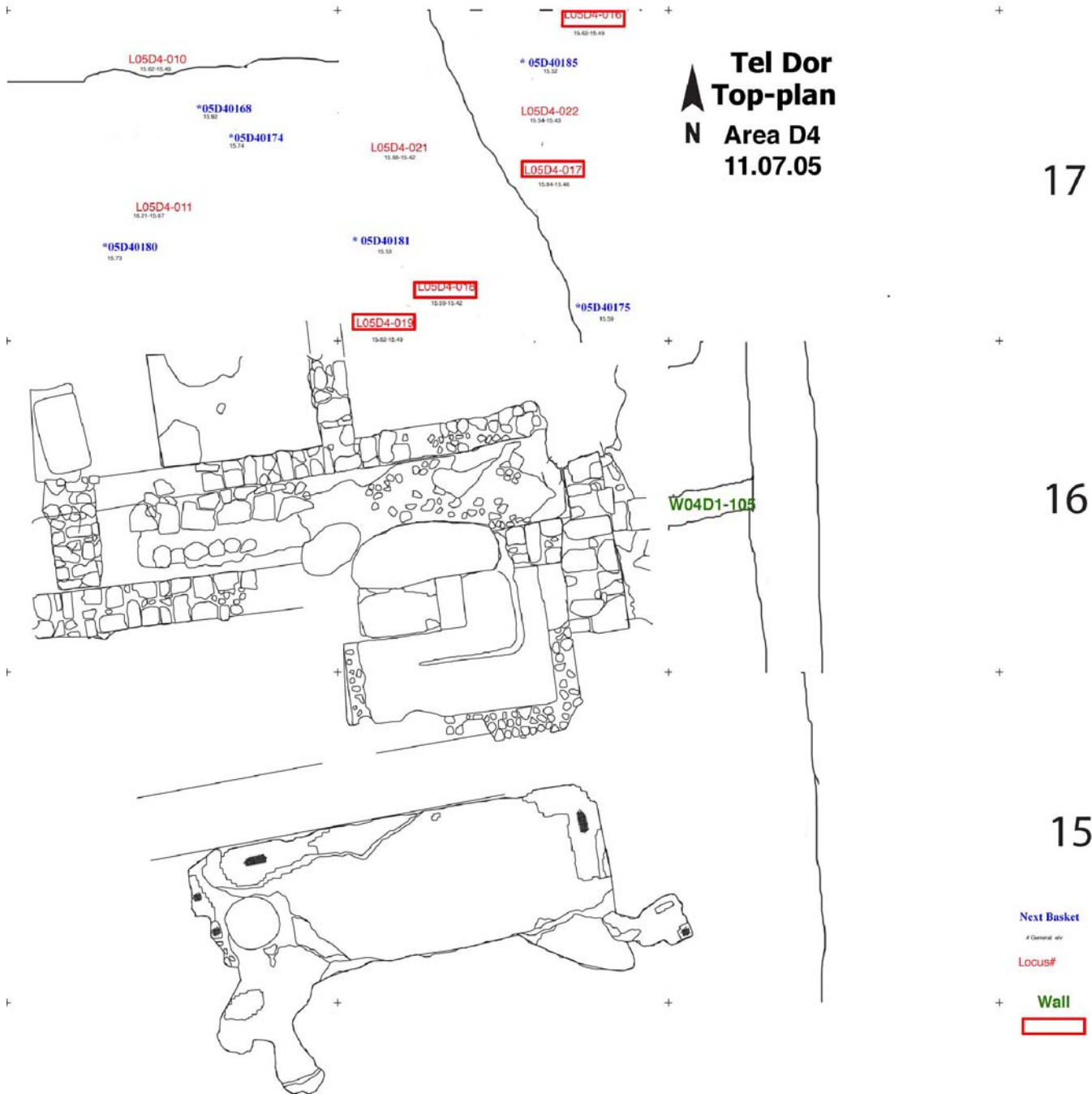
15

Next Basket
 * General etc
 Locus#
 Wall

AP

AO

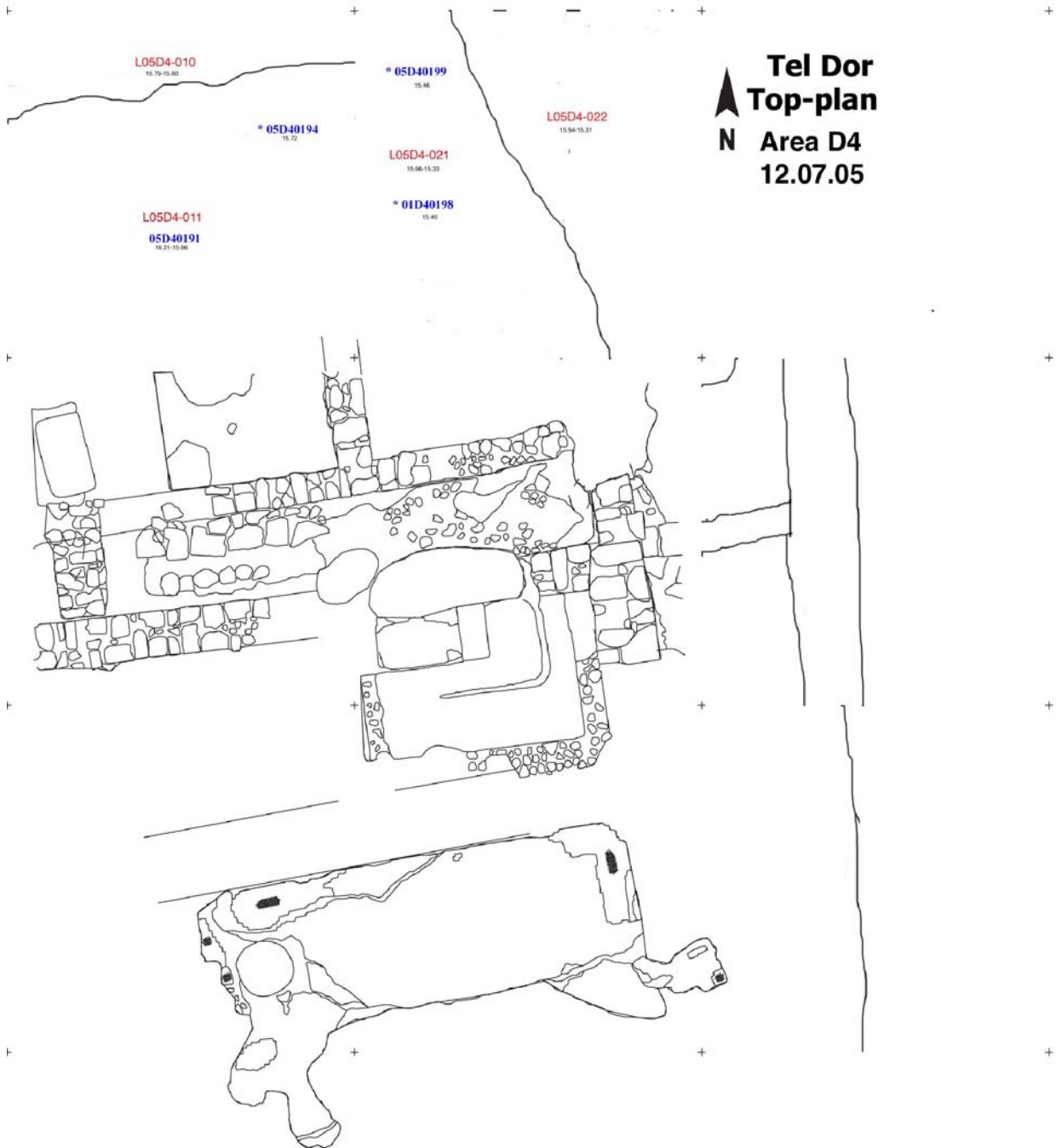
AN



AP

AO

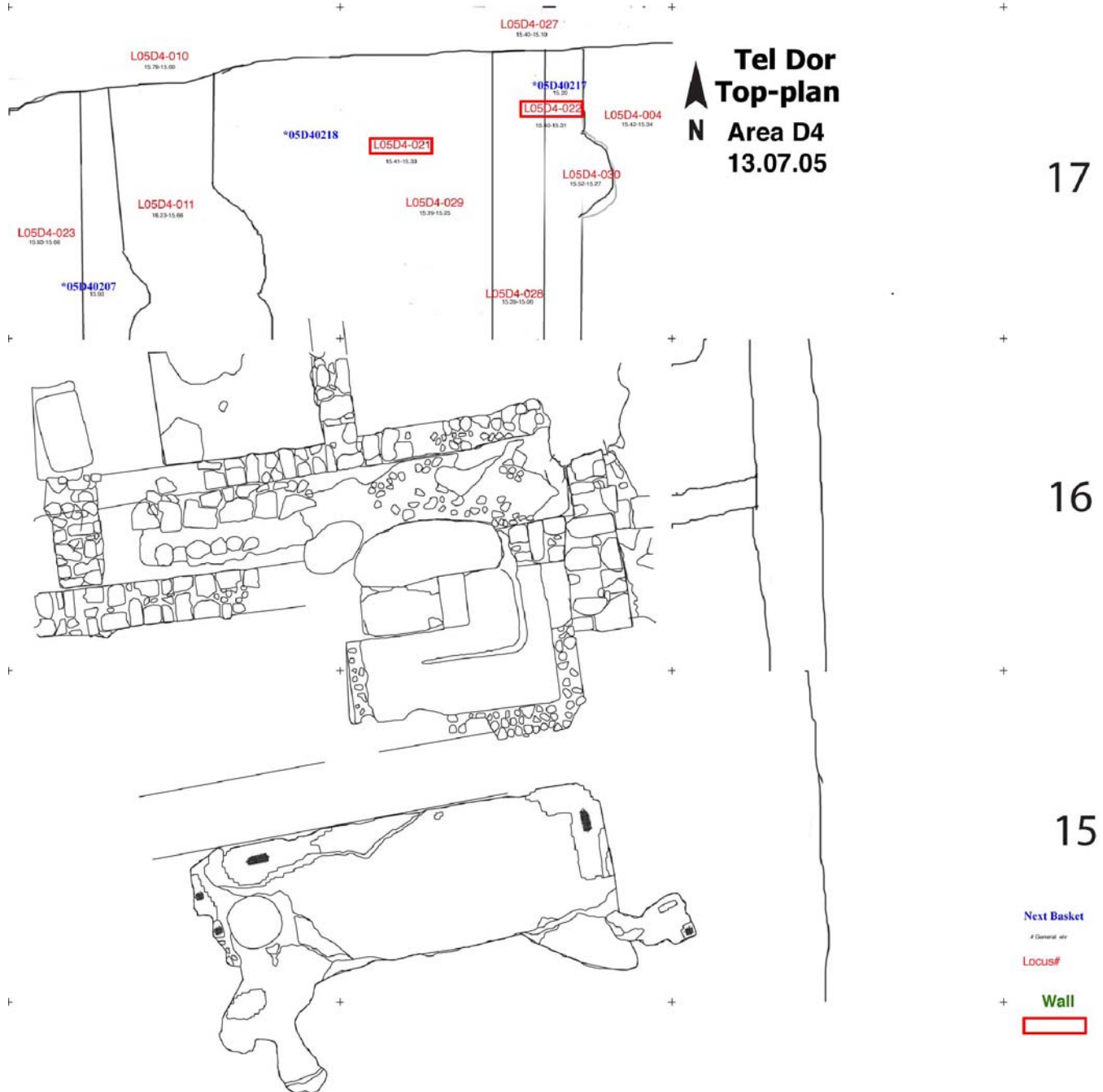
AN



AP

AO

AN

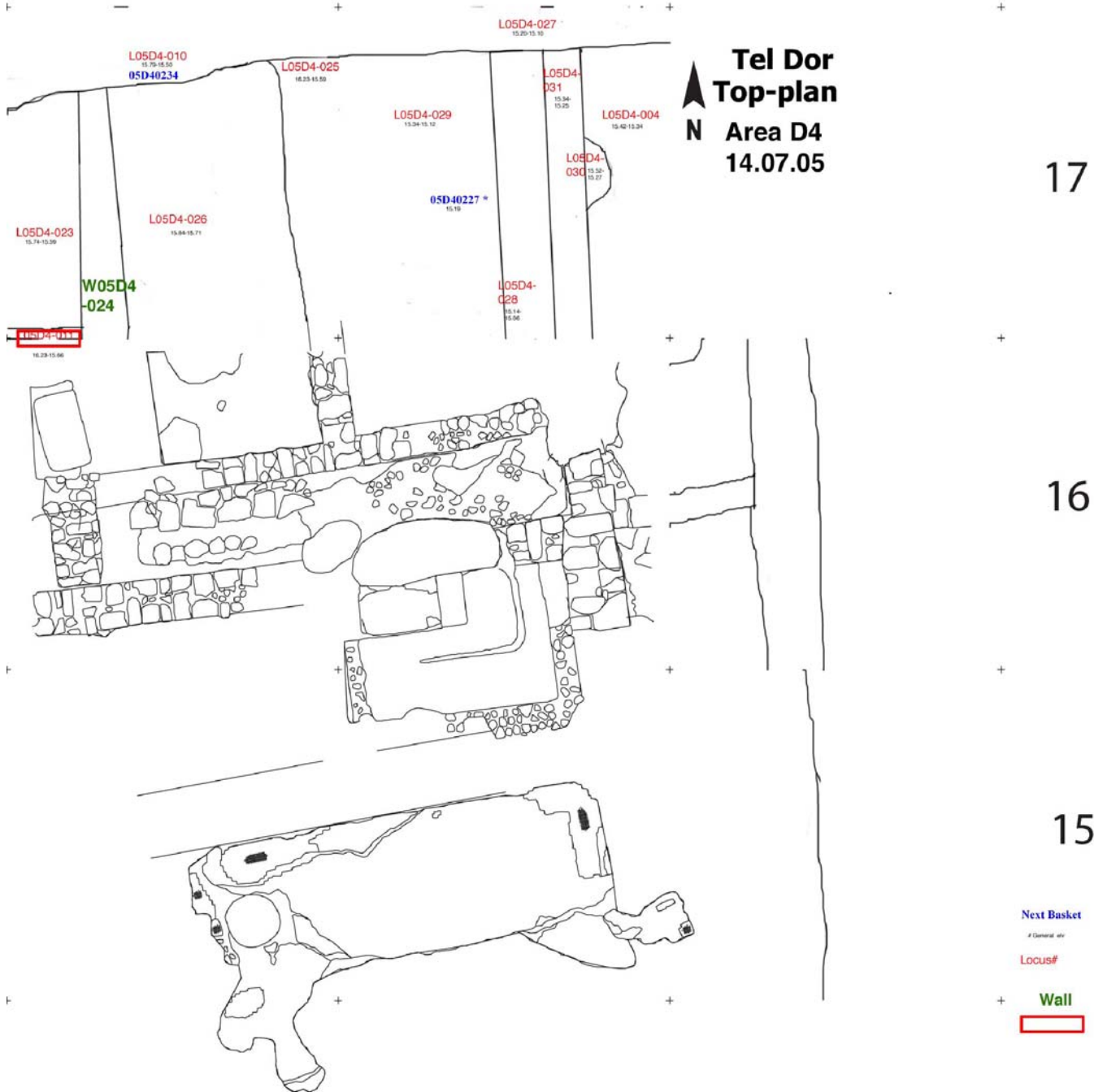


05D4-009.jpg

AP

AO

AN

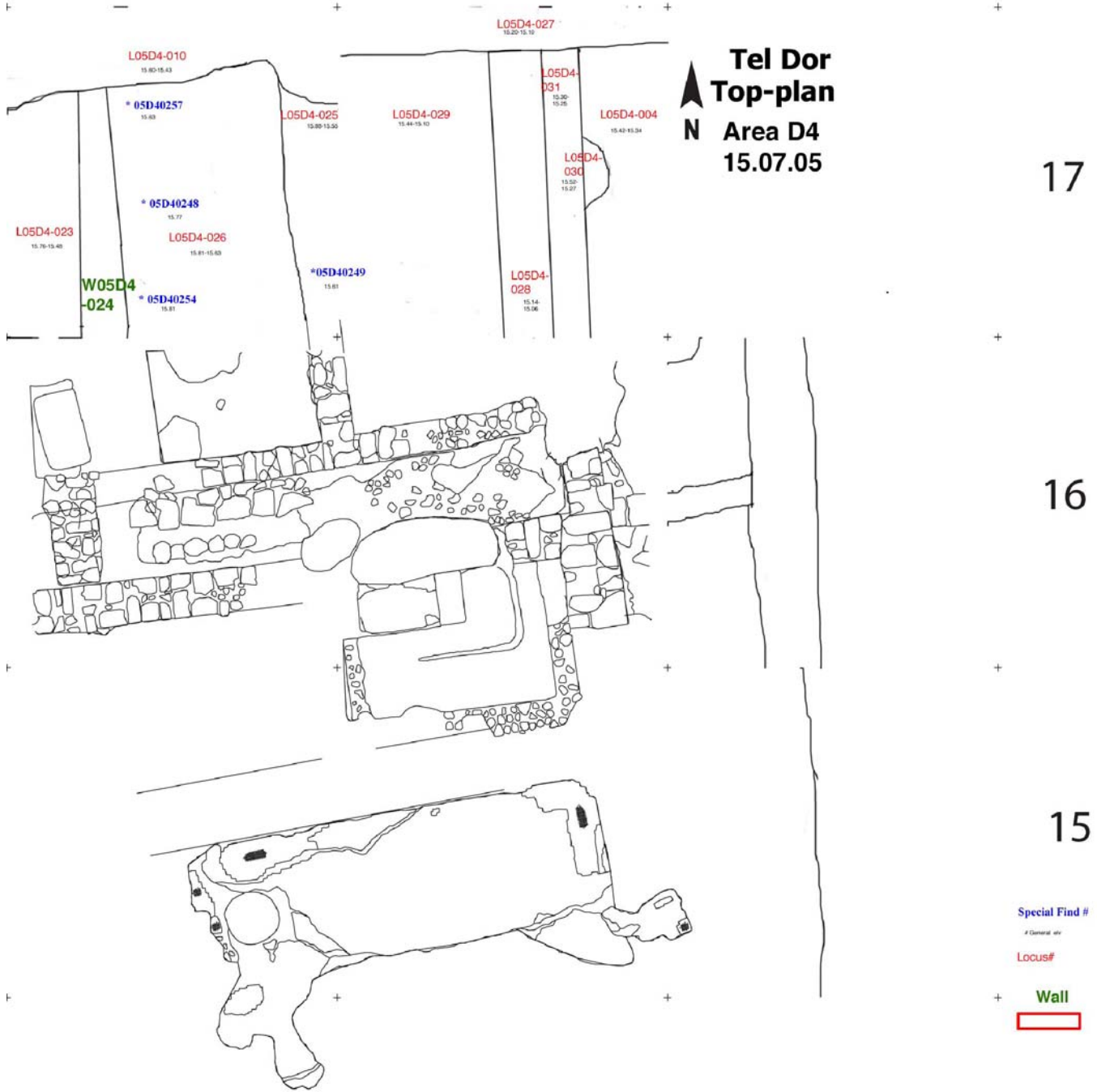


05D4-010.jpg

AP

AO

AN



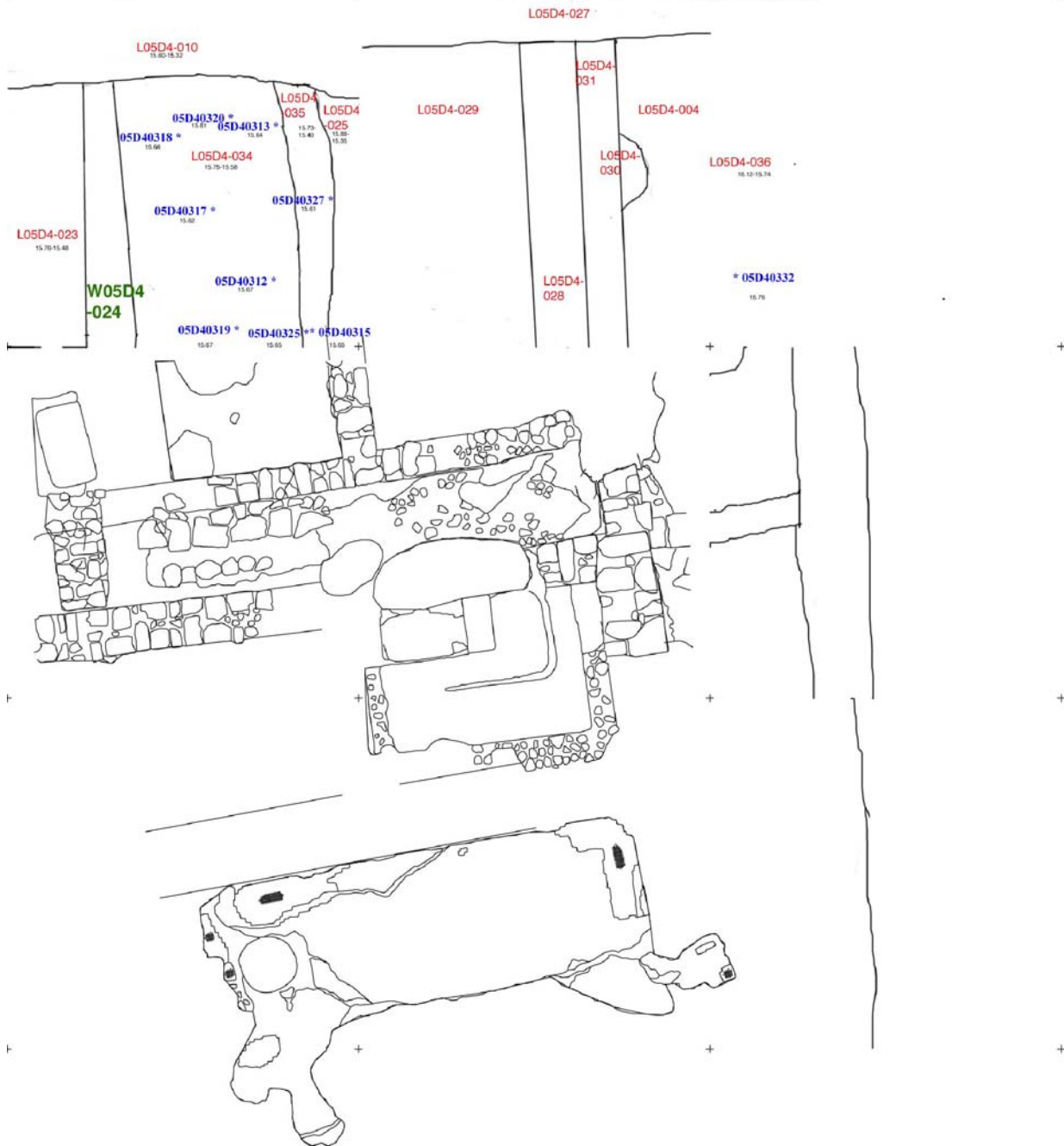
05D4-011.jpg

AP

AO

Tel Dor Area D4
Top-plan N.19.07.05

AN



17

16

15

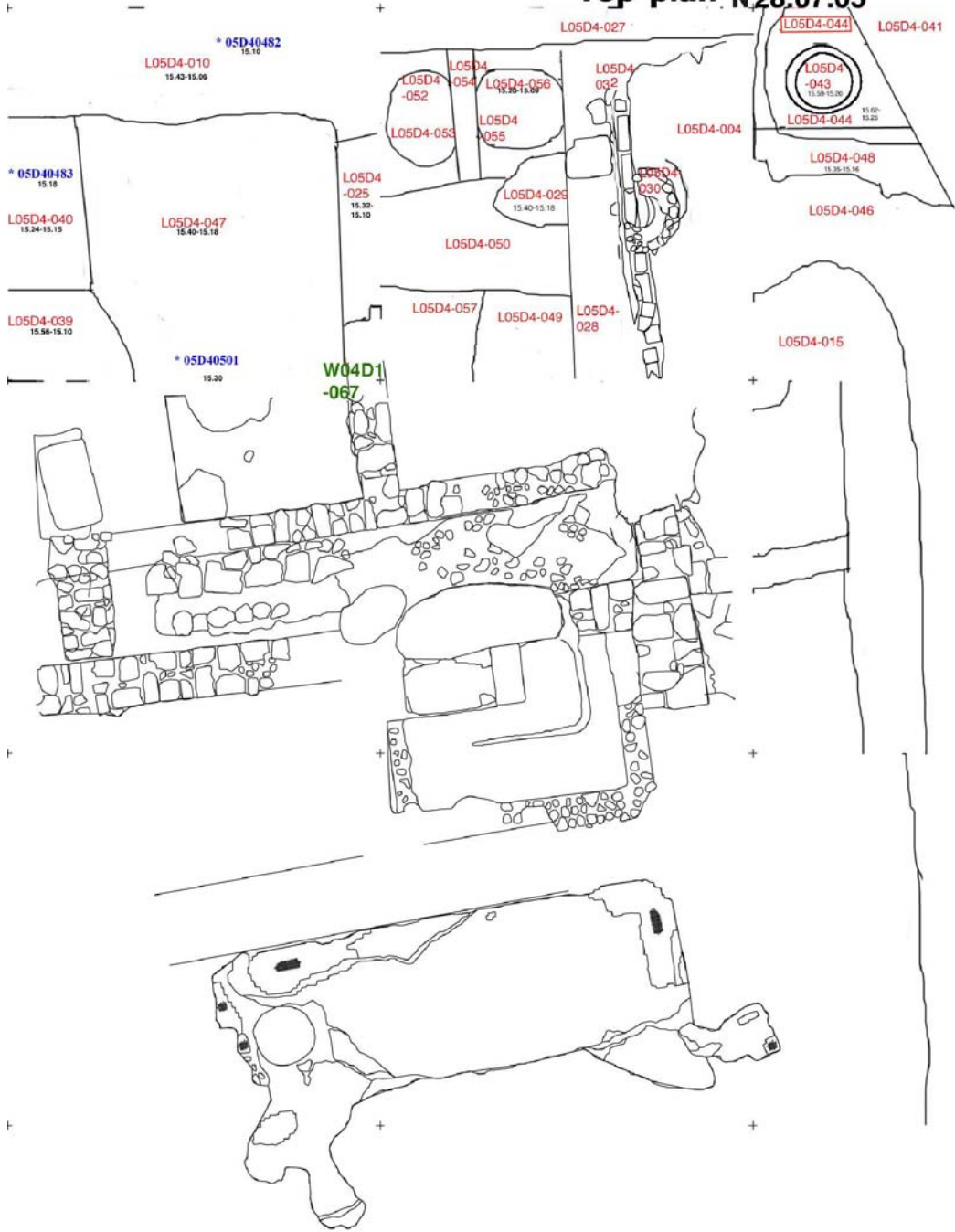
Special Find #
General etc
Locus#
Wall

AP

AO

Tel Dor Area D4
Top-plan N28.07.05

AN



17



Elevation
Locus#
Special Find #

Wall

16

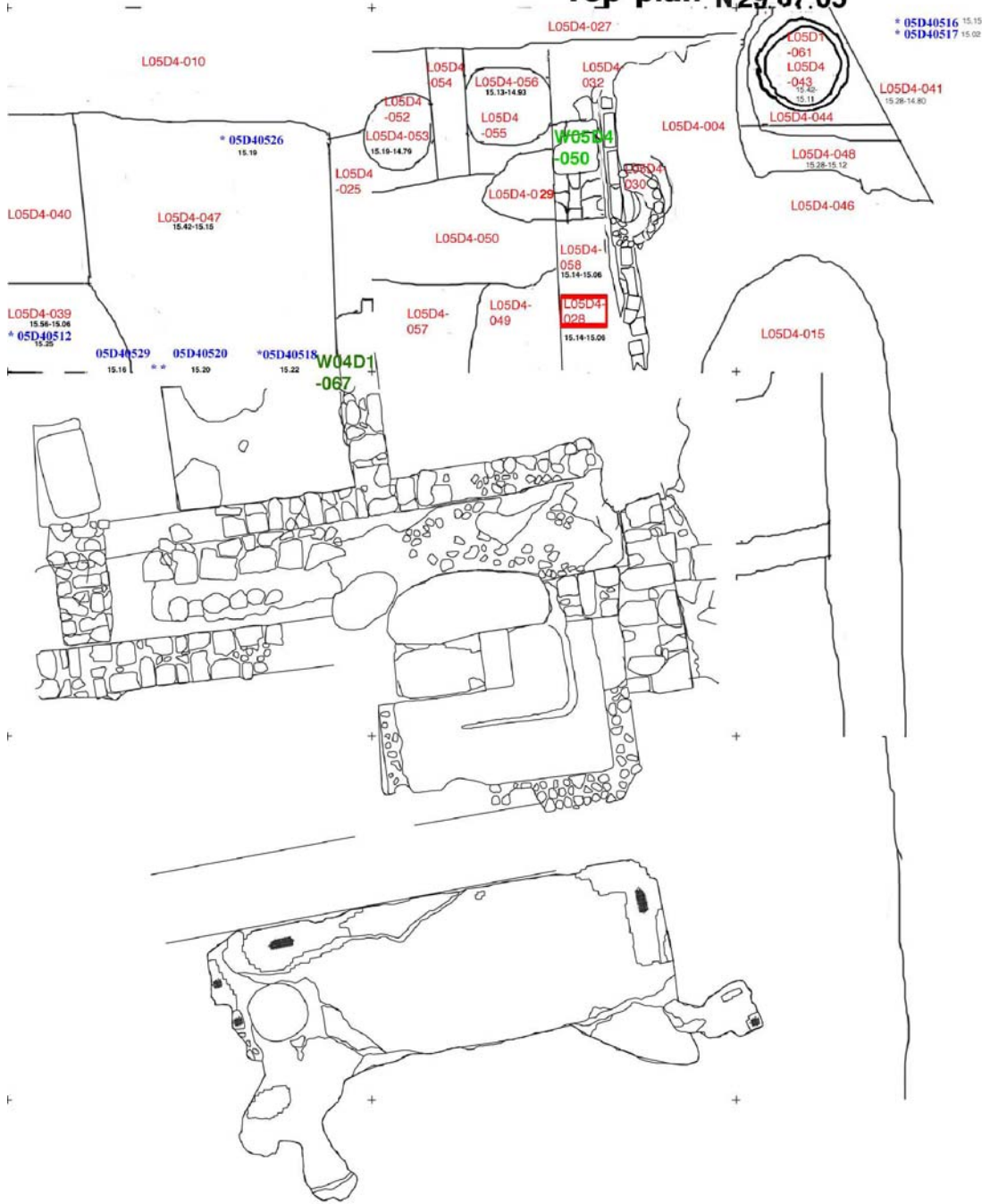
15

AP

AO

Tel Dor Area D4
Top-plan N29.07.05

AN



17



Elevation
Locus#
Special Find #

Wall

16

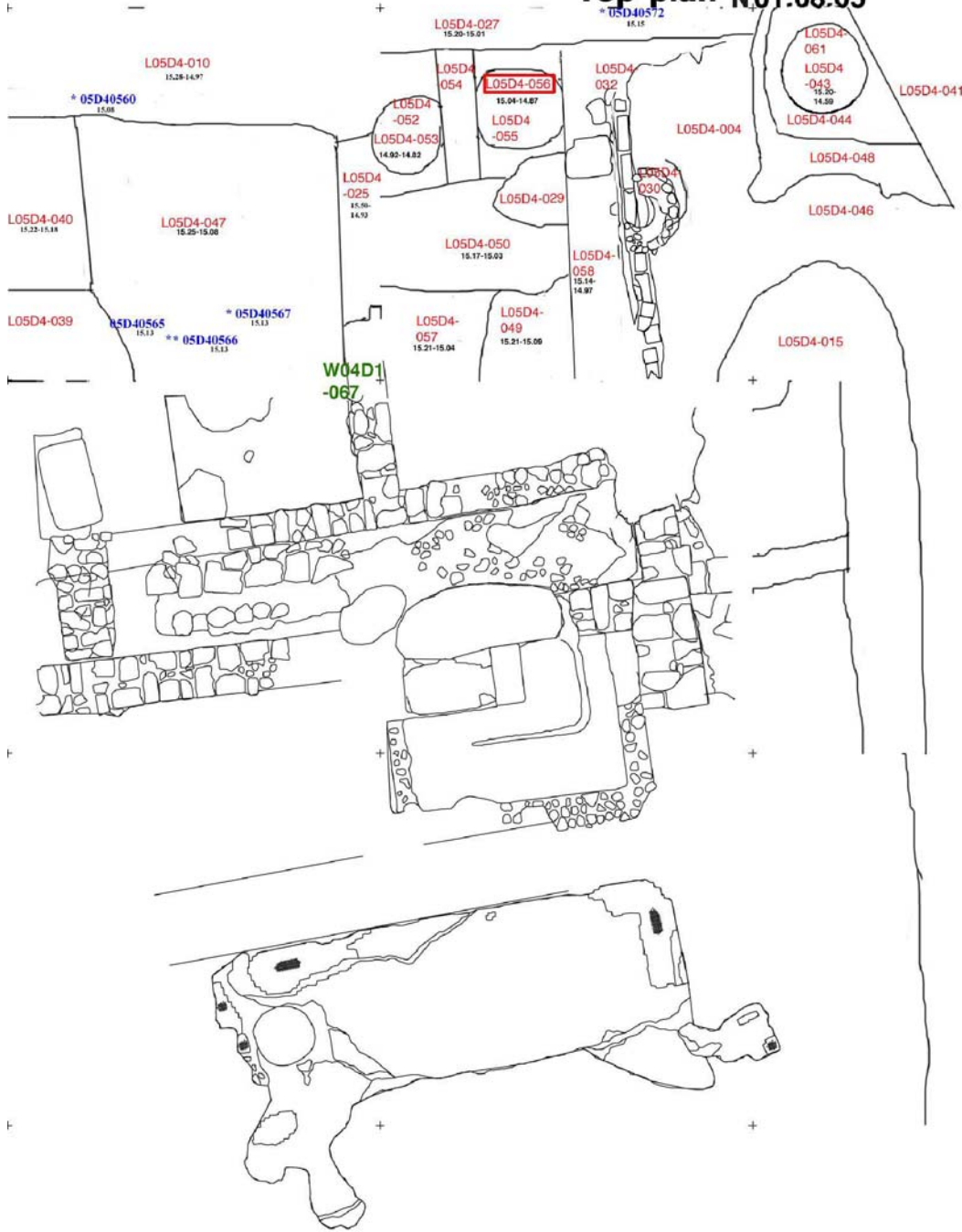
15

AP

AO

Tel Dor Area D4
Top-plan N01.08.05

AN



17



Elevation

Locus#

Special Find #

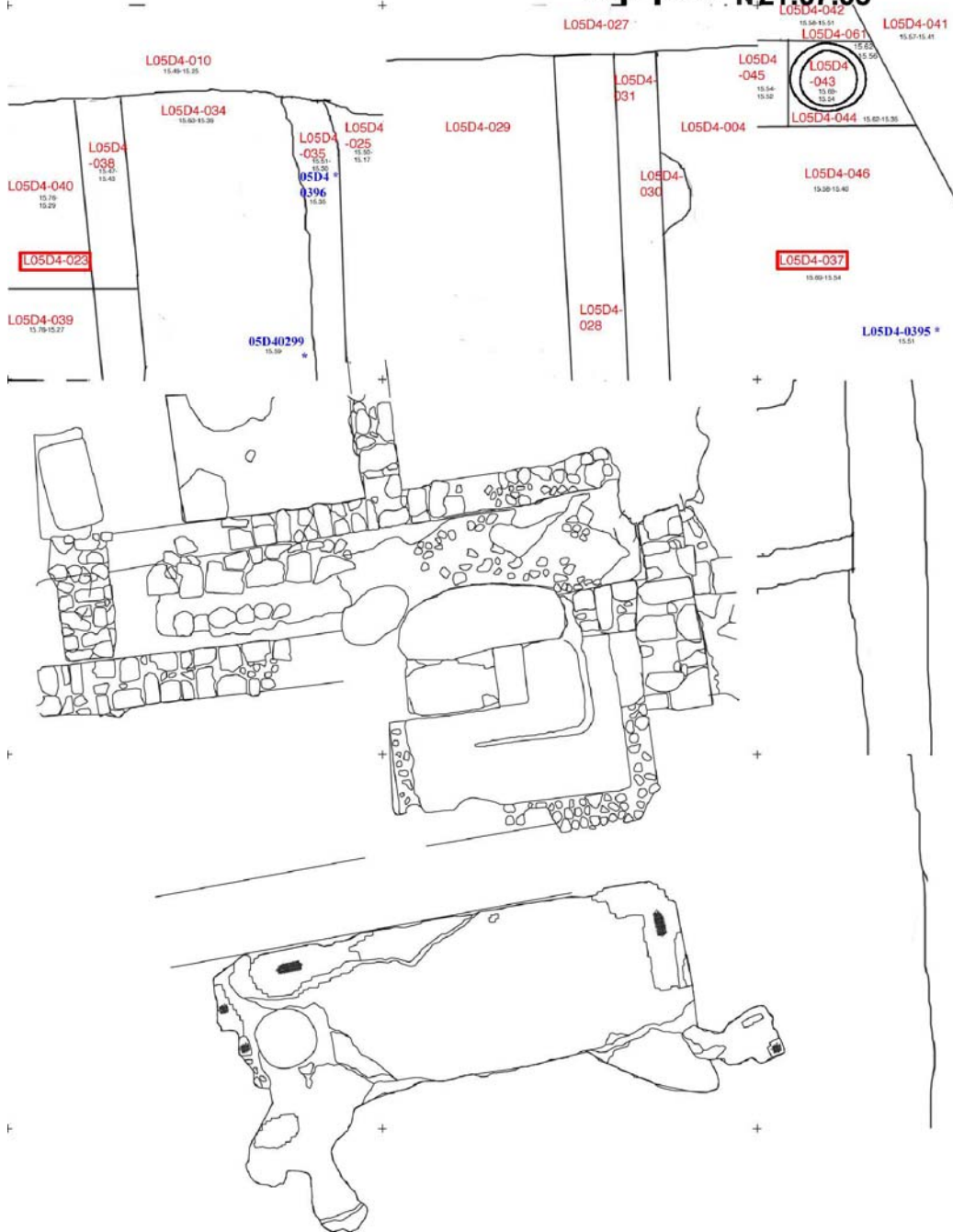
Wall

16

15

AP

AO Tel Dor Area D4 Top-plan N21.07.05 AN



17



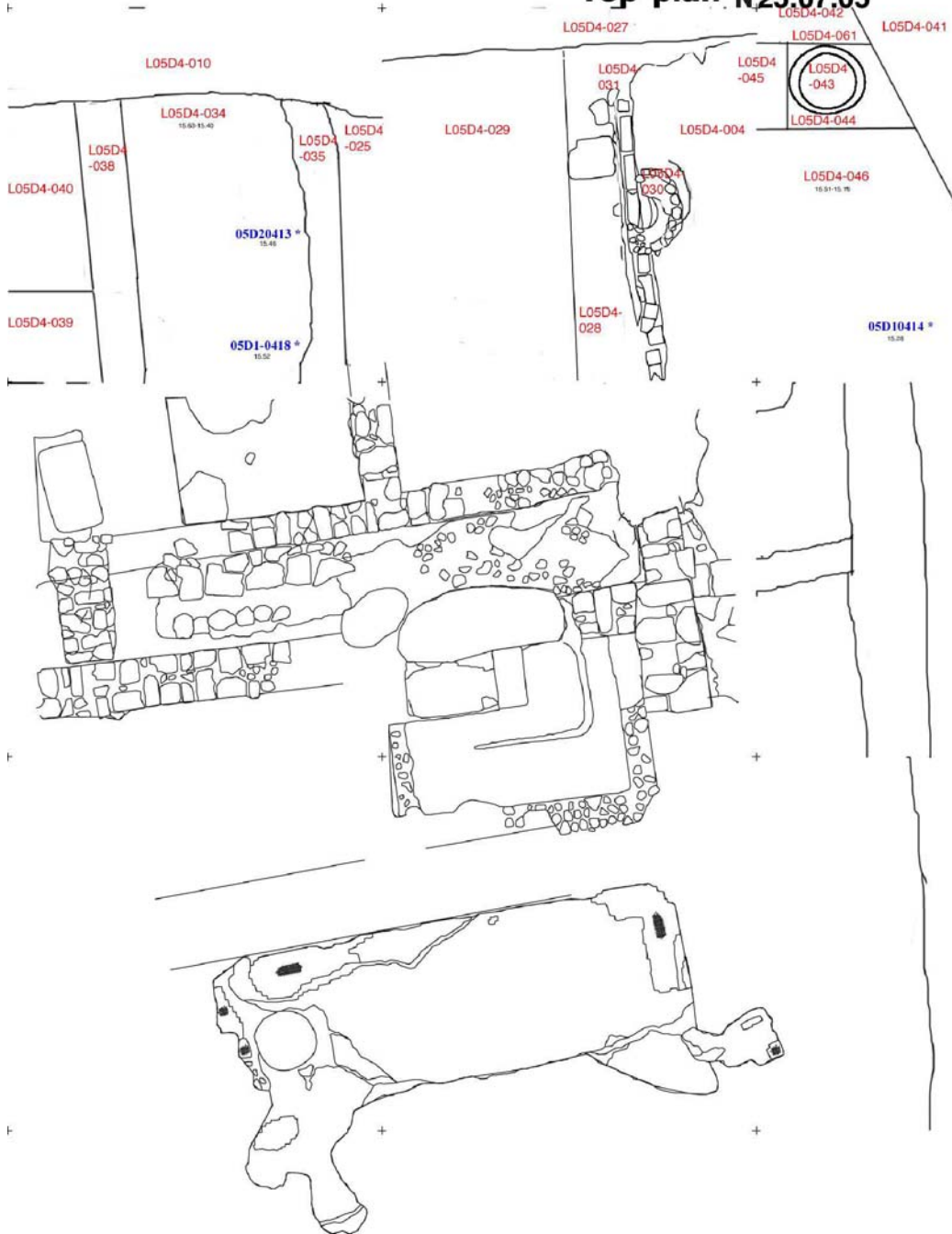
Locus#
Special Find #
Elevation
Wall

16

15

AP

AO Tel Dor Area D4 AN
Top-plan N25.07.05



17



Elevation

Locus#
Special Find #

Wall

16

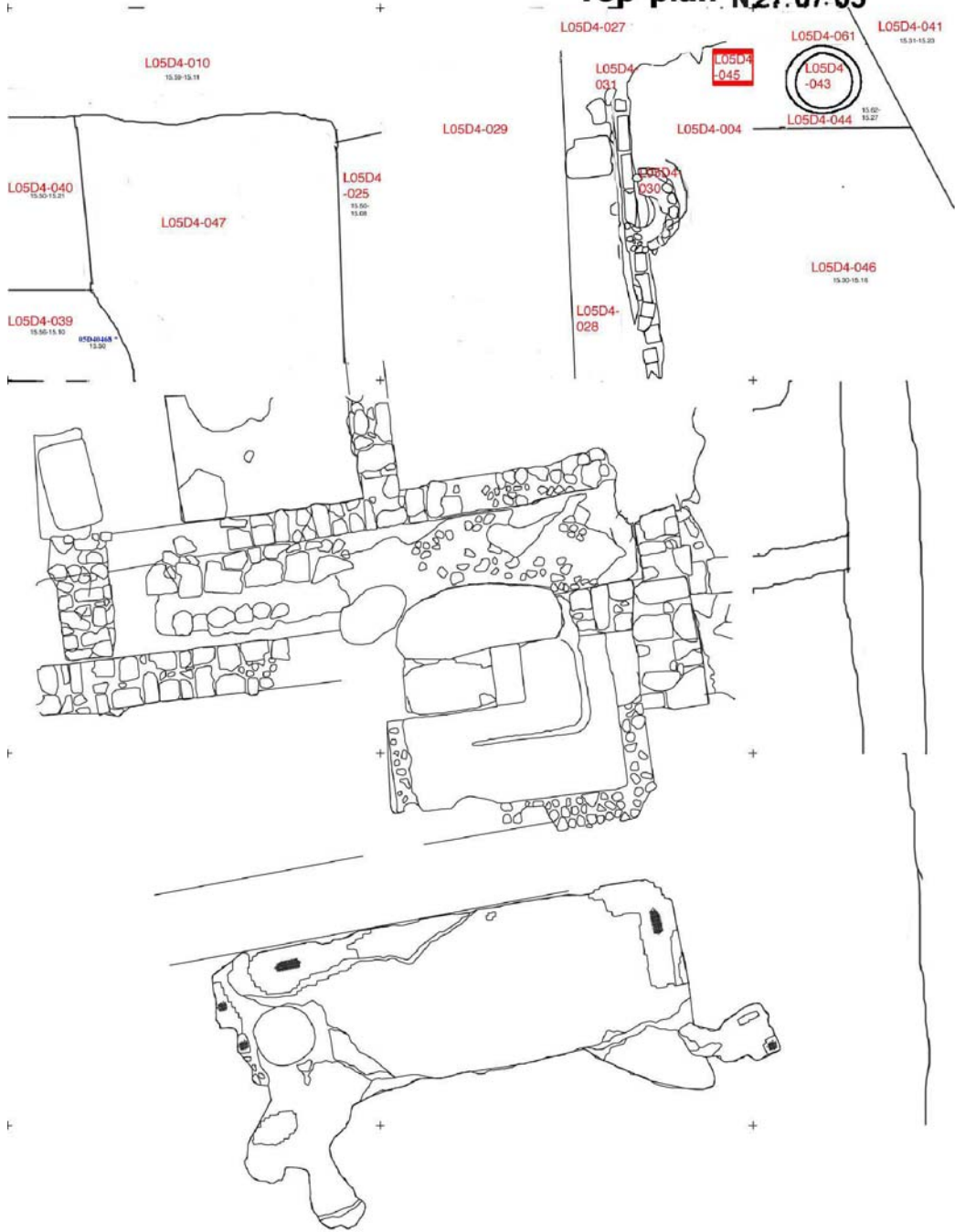
15

AP

AO

Tel Dor Area D4
Top-plan N27.07.05

AN



17



Elevation

Locus#

Special Find #

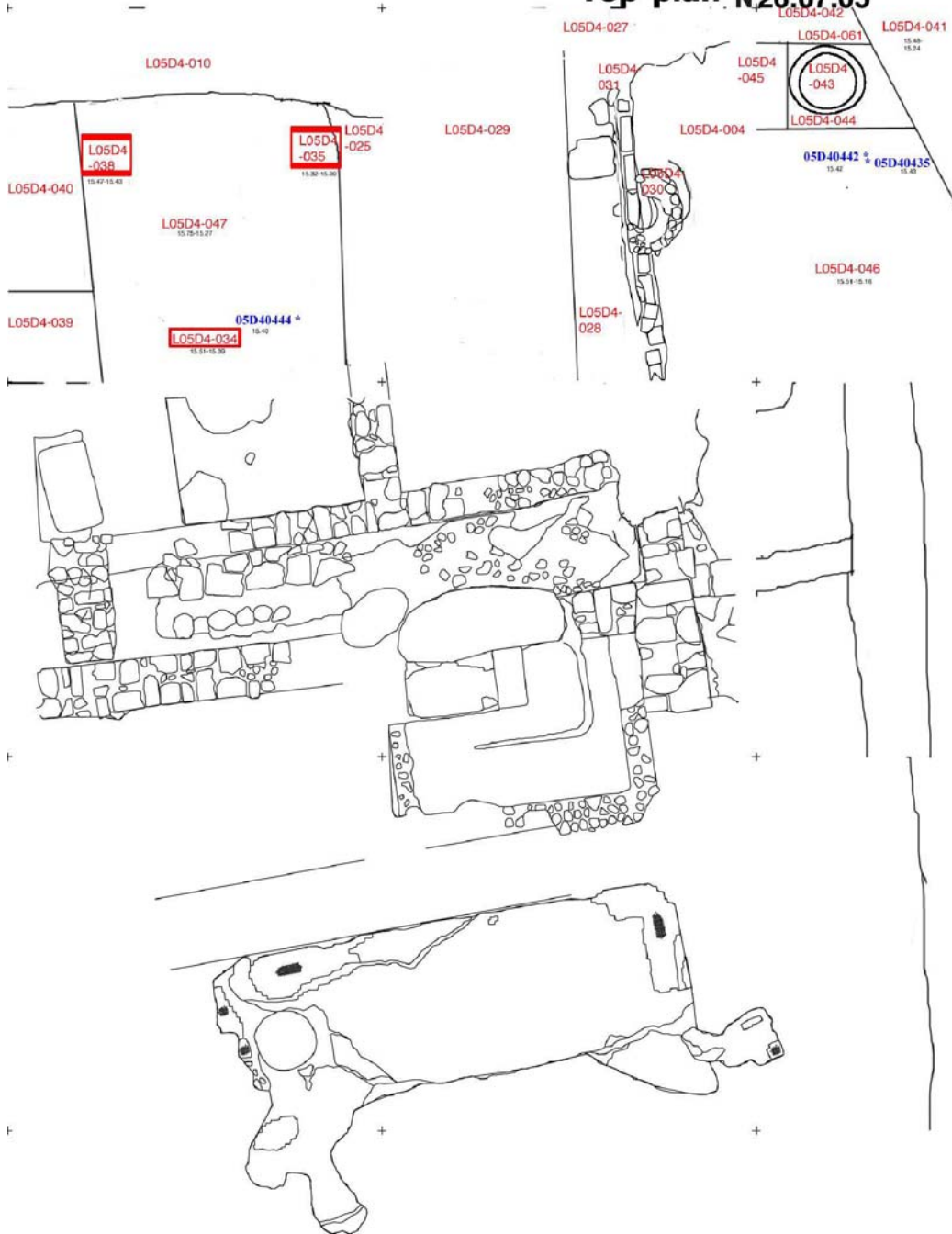
Wall

16

15

AP

AO Tel Dor Area D4 AN
Top-plan N26.07.05



17



Elevation
Locus #
Special Find #

Wall

16

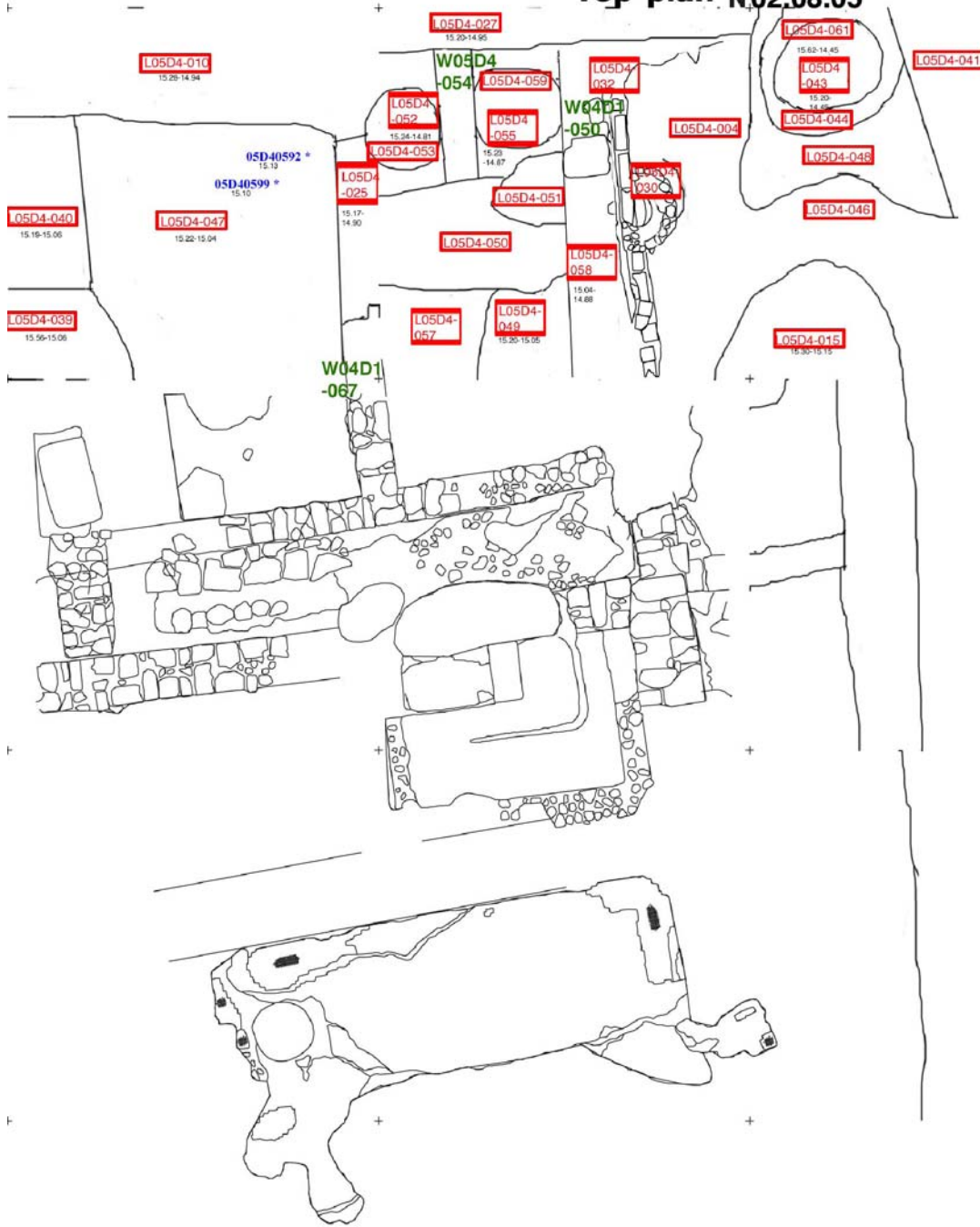
15

AP

AO

Tel Dor Area D4 Top-plan N02.08.05

AN



17

- Elevation
- Locus#
- Special Find #
- Wall

16

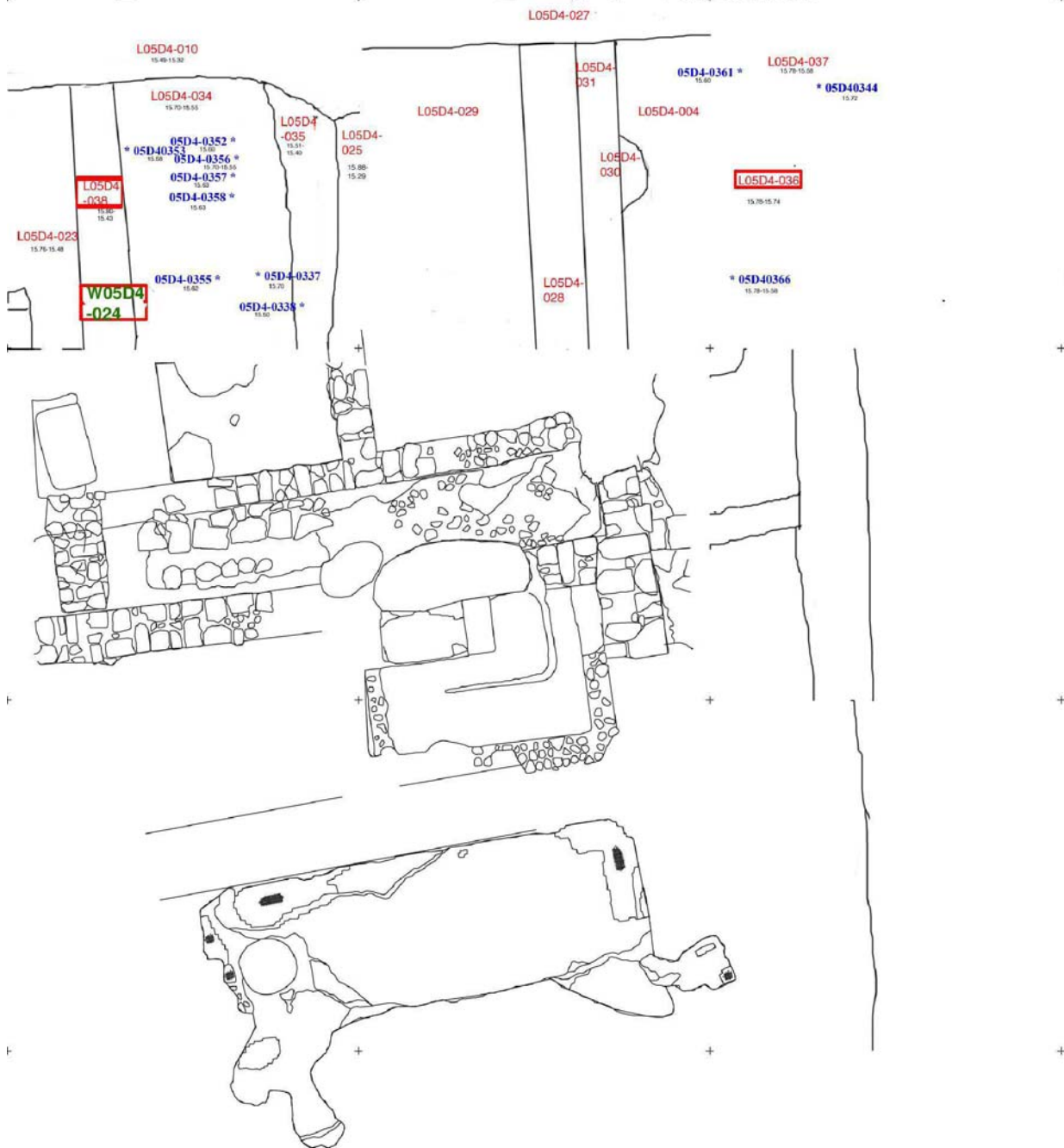
15

AP

AO

Tel Dor Area D4
Top-plan N20.07.05

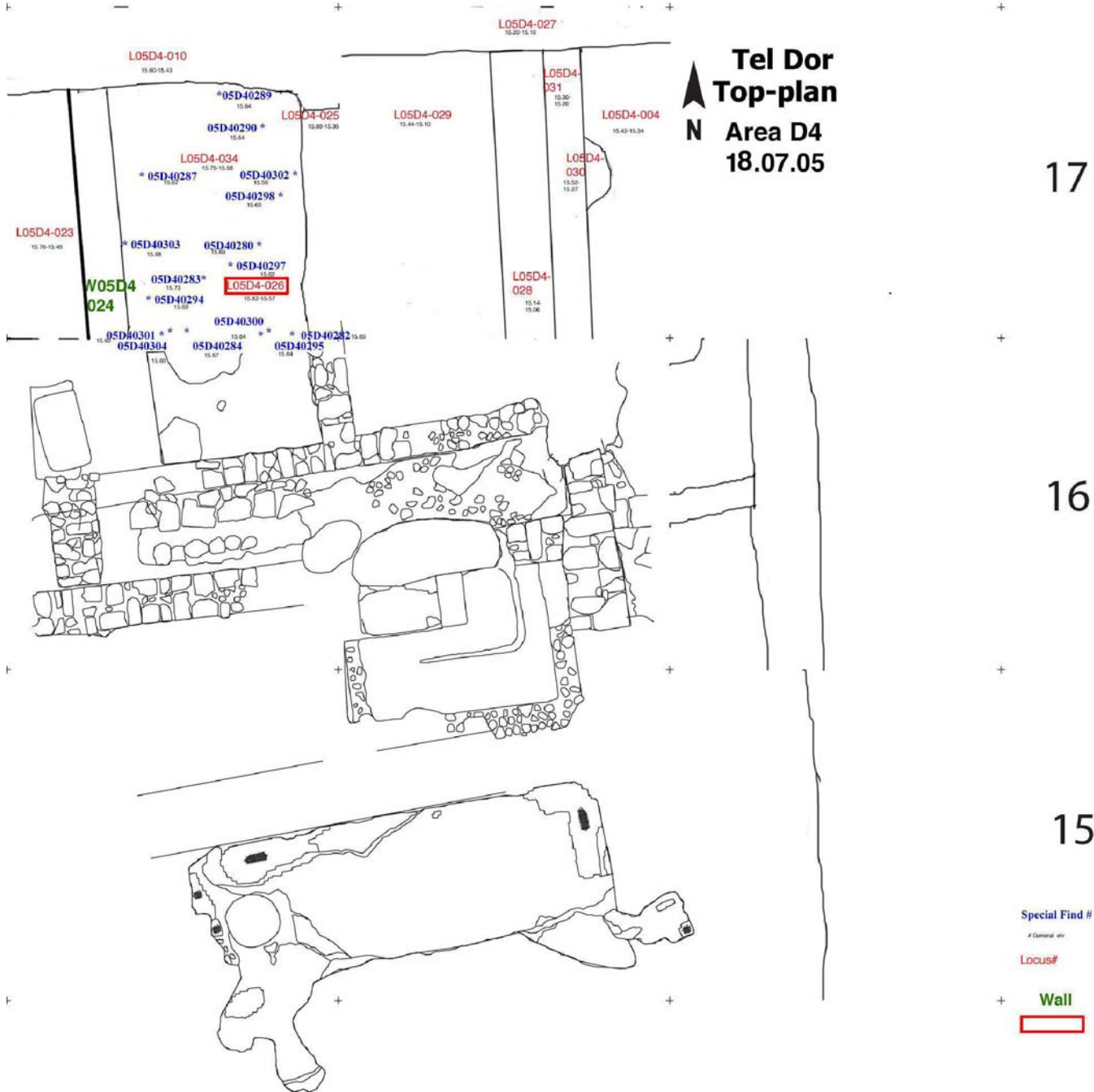
AN



AP

AO

AN



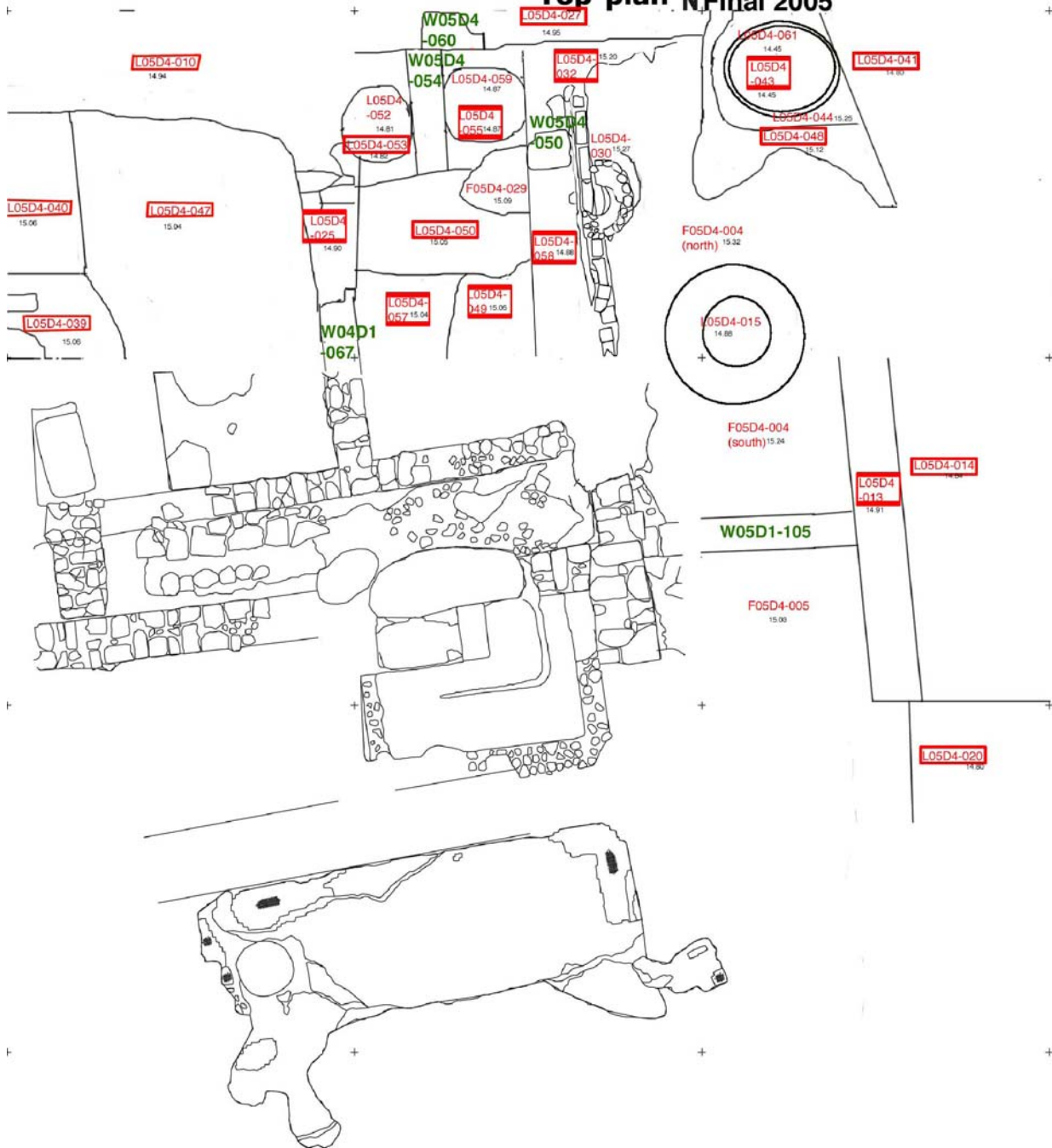
05D4-012.jpg

AP

AO

Tel Dor Area D4
Top-plan N Final 2005

AN



05D4-023.jpg

Basket List

L/W	Locus	Basket	Square	Ob	Ma	R	C	P1	P2	P3
		05D4-0195	AO 16	cn	br	*	n			
Comments BRONZE COIN; SURFACE FIND										
		05D4-0291	AO 18	cn	br	*	*			
Comments surface find										
L		05D4-0630		*	*	*	*			
Comments										
L	04D1	05D4-0119	AO 16	sh	cr	1	n	pr		
Comments BLACK PAINTED POTTERY; FOR ANALYSIS.										
W	04D1-105	05D4-0103	AN 16	tw	st	*	u			
Comments limestone mortar										
L	05D1	05D4-0085		tw	st	*	n			
Comments BASALT GRINDING STONE TOP, SURFACE										
L	05D4-	05D4-0049		SS	S0	*	*			
Comments WIS 05D1-021										
L	05D4-001	05D4-0001	AO17	sh	cr	0	n	rm	hl	pr
Comments										
L	05D4-001	05D4-0005	AP17	sh	cr	1	n	rm	hl	pr
Comments ATC FISHPLATE; 1 FRG. BLACK-FIGURE KEPT										
L	05D4-001	05D4-0010	AP 17	sh	gl	1	n	late		
Comments MODERN GLASS										
L	05D4-001	05D4-0014	AP 17	fr	pl	*	n			
Comments										
L	05D4-001	05D4-0017	AP 17	af	mr	0	n	rm		
Comments MARBLE WALL FRAGMENT; TWO INDENTED LINES, 1cm apart										
L	05D4-001	05D4-0019	AP17	sh	cr	0	n	rm	hl	ir
Comments 1 IR										
L	05D4-001	05D4-0021	AP17	sh	gl	1	n	rm		
Comments RM glass vessel										
L	05D4-001	05D4-0025	AP17	mo	st	*	n			
Comments										

L/W	Locus	Basket	Square	Ob	Ma	R	C	P1	P2	P3
L	05D4-002	05D4-0002	AO17	sh	cr	0	n	rm	hl	
Comments										
L	05D4-002	05D4-0003	AO17	tw	st	*	n			
Comments Basalt tripod leg; surface find.										
L	05D4-002	05D4-0007	AO 17	sh	cr	*	n	rm	hl	pr
Comments 1 ATC; 1 ETR; TIBOON FRGS.; 1 EGR KEPT										
L	05D4-002	05D4-0008	AO 17	os	bn	1	n	rm		
Comments ROMAN GLASS BOWL KEPT										
L	05D4-002	05D4-0009	AO 17	sh	gl	1	n	rm		
Comments ROMAN GLASS RIM KEPT										
L	05D4-002	05D4-0012	AO 17	fr	pl	1	n	rm		
Comments FLORAL MOTIF?										
L	05D4-002	05D4-0015	AO 17	ot	st	1	n			
Comments CHERT FRAGMENT										
L	05D4-002	05D4-0016	AO 17	mo	st	1	n			
Comments										
L	05D4-002	05D4-0018	AO17	sh	cr	0	n	rm	hl	late
Comments 1 Turkish										
L	05D4-002	05D4-0027	AO17	os	bn	0	n			
Comments										
L	05D4-002	05D4-0038	AO 17	mo	st	0	n			
Comments										
L	05D4-002	05D4-0331	AO17	os	sl	*	*			
Comments SHELL SAMPLES FROM 05D40008										
L	05D4-003	05D4-0004	AN16	sh	cr	0	n	rm	hl	pr
Comments										
L	05D4-003	05D4-0006	AN 16	sh	cr	1	n	rm	hl	pr
Comments 2 ATC; 1 FOLDING LMP; 1 ATC SCYPHOS HANDLE/RIM KEPT; 1 ROMAN DISCUSS LMP; tabun pieces										
L	05D4-003	05D4-0011	AN 16	mo	st	*	n			
Comments										
L	05D4-003	05D4-0013	AN 16	mo	st	1	n			
Comments										

L/W	Locus	Basket	Square	Ob	Ma	R	C	P1	P2	P3
L	05D4-003	05D4-0020	AN16	sh	cr	0	n	rm	hl	pr
Comments										
L	05D4-004	05D4-0022	AN16	sh	cr	1	u	rm	pr	
Comments 1 ATC plate, palmette-stamped										
L	05D4-004	05D4-0026	AN16	cn	br	*	u			
Comments Bronze coin.										
L	05D4-004	05D4-0028	AN16	af	mr	*	u			
Comments Toechobate molding for wall bottom.										
L	05D4-004	05D4-0030	AN16	sh	gl	1	u	RM		
Comments RM glass bowl										
L	05D4-004	05D4-0089	AN16	sh	gl	*	u			
Comments										
L	05D4-005	05D4-0023	AN16	sh	cr	1	u	rm	pr	
Comments 1 Pompeiian red, 100s CE; 1 RM, possibly (R) with 05D40107										
L	05D4-006	05D4-0024	AN16	sh	cr	0	u	rm	hl	
Comments 1 LGN										
L	05D4-006	05D4-0031	AN16	sh	gl	0	u	rm		
Comments RM blown glass										
L	05D4-006	05D4-0037	AN 16	cn	br	*	u			
Comments Bronze coin; 1.4 cm. diameter.										
L	05D4-007	05D4-0035	AO 17	sh	cr	0	u	rm		
Comments										
L	05D4-007	05D4-0092	AO 17	sh	cr	0	d	rm		
Comments										
L	05D4-007	05D4-0102	AO 17	sh	cr	1	d	rm	hl	late
Comments										
L	05D4-007	05D4-0104	AO 17	no	st	1	d			
Comments										
L	05D4-007	05D4-0105	AO 17	tw	st	*	d			
Comments Unfooted limestone mortar										
L	05D4-007	05D4-0111	AO 16	af	mr		d			
Comments MARBLE VENEER FRAGMENT.										

L/W	Locus	Basket	Square	Ob	Ma	R	C	P1	P2	P3
L	05D4-007	05D4-0113	AO 17	fr	pl	1	d	rm		
Comments SMALL DARK-RED FRESCO CORNER.										
L	05D4-008	05D4-0086	AO 17	sh	cr	0	d	rm	hl	
Comments 1 ATC										
L	05D4-008	05D4-0088	AO 17	mo	st	*	d			
Comments										
L	05D4-008	05D4-0091	AO 17	sh	gl	0	d	RM		
Comments										
L	05D4-008	05D4-0094	AO13	sh	gl	1	d	rm		
Comments bottle rim?										
L	05D4-009	05D4-0029	AO17	sh	cr	0	u	rm	hl	pr
Comments 1 ATC										
L	05D4-009	05D4-0032	AO 17	sh	gl	0	u	rm		
Comments dried blown glass										
L	05D4-009	05D4-0034	AO 17	os	bn	0	u			
Comments										
L	05D4-009	05D4-0039	AP 17	sh	cr	0	u	rm		
Comments										
L	05D4-009	05D4-0040	AO 17	sh	cr	0	d	rm	hl	
Comments										
L	05D4-009	05D4-0043	AO 17	sh	gl	0	d	rm		
Comments										
L	05D4-009	05D4-0046	AO 17	mo	st	*	d			
Comments										
L	05D4-009	05D4-0084	AO 17	af	mr	0	u	rm		
Comments MARBLE VENEER FRAGMENT										
L	05D4-009	05D4-0114	AO 17	tw	st	*	u			
Comments BALLISTIC BALL FRAGMENT.										
L	05D4-010	05D4-0033	AP 17	sh	cr	0	d	rm	hl	
Comments 1 tabun										
L	05D4-010	05D4-0036	AP 17	mo	st	*	d			
Comments										

L/W	Locus	Basket	Square	Ob	Ma	R	C	P1	P2	P3
L	05D4-010	05D4-0042	AP 17	mo	st	0	u			
Comments										
L	05D4-010	05D4-0115	AP 17	sh	cr	0	d	rm	hl	
Comments										
L	05D4-010	05D4-0118	AO 17	mo	st		u			
Comments										
L	05D4-010	05D4-0120	AP 17	mo	st	*	d	rm		
Comments rm glass-rim bowls										
L	05D4-010	05D4-0144	AP 17	sh	cr	0	u	rm	hl	
Comments 1 kfh										
L	05D4-010	05D4-0146	AO 17	mo	st	*	u			
Comments										
L	05D4-010	05D4-0150	AP 17	fr	pl	*	u			
Comments										
L	05D4-010	05D4-0225	AP 17	sh	cr	0	*	rm	hl	
Comments water-pipe; 1 rooftile										
L	05D4-010	05D4-0234	AP 17	ot	cr	0	*			
Comments tabun fragment										
L	05D4-010	05D4-0240	AP 17	os	sl	*	*			
Comments										
L	05D4-010	05D4-0244	AP 17	sh	cr	0	*	RM		
Comments										
L	05D4-010	05D4-0258	AP 17	ot	cr	0	*			
Comments tabun fragment										
L	05D4-010	05D4-0321	AP 17	sh	cr	1	*	RM	HL	
Comments 2 lmp, 1 type 26; roof tiles; 1 KFH; 3 pithos fragments kept										
L	05D4-010	05D4-0323	AP 17	sh	gl	*	*			
Comments										
L	05D4-010	05D4-0328	AP 17	os	bn	*	*			
Comments										
L	05D4-010	05D4-0329	AP 17	os	bn	*	*			
Comments										

L/W	Locus	Basket	Square	Ob	Ma	R	C	P1	P2	P3
L	05D4-010	05D4-0375	AP 17	sh	cr	0	*	RM		
Comments 1 roofile, ETS										
L	05D4-010	05D4-0379	AP 17	tw	bn	*	*			
Comments										
L	05D4-010	05D4-0427	AP 17	sh	cr	1	*	rm		
Comments FROM 05D40321, LMP FRAGMENTS, 1 TYPE 26										
L	05D4-010	05D4-0454	AP 17	sh	cr	1	*	rm		
Comments LMP; ETS										
L	05D4-010	05D4-0461	AP 17	sh	cr	0	*			
Comments lmp										
L	05D4-010	05D4-0462	AP 17	os	bn	*	*			
Comments										
L	05D4-010	05D4-0467	AP 17	sh	gl	*	*			
Comments										
L	05D4-010	05D4-0478	AP 17	sh	cr	*	*	pr		
Comments atc lmp										
L	05D4-010	05D4-0481	AP 17	sh	gl	*	*			
Comments										
L	05D4-010	05D4-0482	AP 17	tw	st	*	*			
Comments basalt tripod grindstone leg										
L	05D4-010	05D4-0484	AP 17	os	sl		*			
Comments										
L	05D4-010	05D4-0486	AP 17	sh	cr	0	*	rm		
Comments lmp type 26										
L	05D4-010	05D4-0491	AP 17	os	bn	*	*			
Comments										
L	05D4-010	05D4-0532	AP 17	sh	cr	1	*	rm		
Comments 1 pithos rim kept										
L	05D4-010	05D4-0538	AP 17	sh	gl	1	*	rm		
Comments										
L	05D4-010	05D4-0541	AP 17	os	sl	*	*			
Comments										

L/W	Locus	Basket	Square	Ob	Ma	R	C	P1	P2	P3
L	05D4-010	05D4-0544	AP 17	os	bn	*	*			
Comments										
L	05D4-010	05D4-0546	AP 17	sh	cr	*	*			
Comments EGR red-figure pottery										
L	05D4-010	05D4-0560	AP 17	jw	br	1	*			
Comments buckle										
L	05D4-011	05D4-0041	AP 17	sh	cr	0	d	rm		
Comments										
L	05D4-011	05D4-0047	AP 17	mo	st		d			
Comments										
L	05D4-011	05D4-0083	AP 17	sh	gl	0	d	rm		
Comments glass slag										
L	05D4-011	05D4-0087	AP 17	os	bn	0	d			
Comments										
L	05D4-011	05D4-0093	AP 17	cn	br	*	d			
Comments										
L	05D4-011	05D4-0096	AP 17	fr	pl	1	d			
Comments floral? 2nd cent AD?										
L	05D4-011	05D4-0097	AP 17	cn	br	1	n			
Comments Bronze coin.										
L	05D4-011	05D4-0101	AP 17	sh	cr	0	d	rm		
Comments										
L	05D4-011	05D4-0106	AP 17	sh	gl	0	d			
Comments										
L	05D4-011	05D4-0109	AP 17	os	bn	0	d			
Comments										
L	05D4-011	05D4-0143	AP 17	mo	st	*	d			
Comments										
L	05D4-011	05D4-0151	AP 17	sh	cr	0	d	rm	hl	
Comments 1 rooftile; 1 Rhodian SJ handle										
L	05D4-011	05D4-0153	AP 17	sh	gl	0	d	rm		
Comments										

L/W	Locus	Basket	Square	Ob	Ma	R	C	P1	P2	P3
L	05D4-011	05D4-0154	AP 17	fr	pl	*	u	rm		
Comments MOSAIC FRAGMENT, painted red										
L	05D4-011	05D4-0155	AP 17	mo	st	*	u			
Comments										
L	05D4-011	05D4-0163	AP 17	cn	br	*	d			
Comments Bronze coin.										
L	05D4-011	05D4-0166	AP 17	sh	cr	0	d	rm	HL	
Comments (R)										
L	05D4-011	05D4-0167	AP 17	sh	cr	0	d	rm	hl	
Comments 3 kfh; 1 rooftile										
L	05D4-011	05D4-0168	AP 17	sh	cr		d			
Comments (R) CONTINUED FROM 05D4166.										
L	05D4-011	05D4-0169	AP 17	mo	st	0	d			
Comments cancelled										
L	05D4-011	05D4-0170	AP 17	os	bn	0	d			
Comments scapula and metatarsol										
L	05D4-011	05D4-0174	AP 17	sh	cr	1	d		lhl	
Comments LMP FRAGMENT; TYPE 13 NOZZLE										
L	05D4-011	05D4-0176	AP 17	sh	gl	1	d	rm		
Comments ONE GLASS TESSORAE; 2 FEET OF GLASS BOWLS TOSSED										
L	05D4-011	05D4-0179	AP 17	fr	pl	1	d	rm		
Comments RED FRESCO FRAGMENT										
L	05D4-011	05D4-0180	AO 17	cn	br	*	d			
Comments BRONZE COIN; FOUND BETWEEN FLOOR AND WALL										
L	05D4-011	05D4-0188	AP 17	sh	cr	0	d	rm	hl	
Comments 2 tile fragments; 1 type 22 lmp; 1 kfh; 1 large shell removed to 05D40306										
L	05D4-011	05D4-0189	AP 17	mo	st	0	d			
Comments										
L	05D4-011	05D4-0191	AP 17	af	mr	0	d			
Comments										
L	05D4-011	05D4-0193	AP 17	sh	gl	0	d			
Comments cancelled?										

L/W	Locus	Basket	Square	Ob	Ma	R	C	P1	P2	P3
L	05D4-011	05D4-0194	AP 17	sc	cr	*	d			
Comments										
L	05D4-011	05D4-0200	AP 17	os	bn	0	d			
Comments mid-shaft fragment, dog bone										
L	05D4-011	05D4-0204	AP 17	sh	cr	0	*	rm	hl	
Comments										
L	05D4-011	05D4-0223	AP 17	sh	cr	0	*	rm		
Comments										
L	05D4-011	05D4-0226	AP 17	os	bn	0	*			
Comments dog bone										
L	05D4-011	05D4-0306	AP 17	os	sl	*	*			
Comments removed from basket 05d40188										
L	05D4-012	05D4-0090	AN 15	sh	cr	*	d			
Comments										
L	05D4-012	05D4-0099	AN 15	sh	cr	0	d	rm	hl	
Comments										
L	05D4-012	05D4-0110	AN 15	sh	cr	1	d	rm		
Comments Lmp fragment; type 26, 2nd cent. AD										
L	05D4-013	05D4-0044	AN 16	sh	cr	*	u			
Comments cancelled										
L	05D4-013	05D4-0100	AN 16	sh	cr	0	d	rm	pr	
Comments										
L	05D4-013	05D4-0108	AN 16	sh	gl	0	d	rm		
Comments 2 rims										
L	05D4-013	05D4-0112	AN 16	mo	st		d			
Comments										
L	05D4-014	05D4-0125	AN 16	sh	gl	1	d	rm		
Comments bowl rim										
L	05D4-014	05D4-0126	AN 16	sh	cr	0	d	rm	hl	
Comments ets juglet handle										
L	05D4-014	05D4-0159	AN 16	sh	gl	*	d	rm		
Comments unguentarium rim										

L/W	Locus	Basket	Square	Ob	Ma	R	C	P1	P2	P3
L	05D4-014	05D4-0160	AN 16	sh	cr	0	d	rm		
Comments										
L	05D4-015	05D4-0607	AN 17	sh	cr	2	*	rm	hl	
Comments ribbed SJs										
L	05D4-016	05D4-0116	AO 17	sh	cr	0	d	rm		
Comments										
L	05D4-016	05D4-0121	AO 17	mo	st	*	d			
Comments										
L	05D4-016	05D4-0152	AO 17	tw	st	*	d			
Comments										
L	05D4-017	05D4-0123	AO 17	sh	cr	0	d	rm		
Comments										
L	05D4-017	05D4-0140	AO 17	mo	st	1	d			
Comments										
L	05D4-017	05D4-0145	AO 17	sh	cr	0	d	rm	hl	
Comments										
L	05D4-017	05D4-0147	AO 17	mo	st	1	d			
Comments										
L	05D4-017	05D4-0149	AO 17	sh	gl	*	d	rm		
Comments body sherd and rim										
L	05D4-017	05D4-0156	AO 17	af	pl	1	d			
Comments PLASTER GRAPE CLUSTER, TWO PARTS. WIS-05D4-99 ("Holy fuck!"--Andy)										
L	05D4-017	05D4-0157	AO 17	af	pl		d			
Comments MOLDED PLASTER PALMETTE FRAGMENT, corrugated at back										
L	05D4-017	05D4-0158	AO 17	af	pl	*	d			
Comments PLASTER MOLDING.										
L	05D4-017	05D4-0161	AO 17	ot	ma	0	d			
Comments BOWL SHAPED STRUCTURE OF INDETERMINATE METAL; Hooka bowl?										
L	05D4-017	05D4-0164	AO 17	fr	pl	0	d			
Comments Fresco fragment.										
L	05D4-017	05D4-0165	AO 17	af	mr	*	d			
Comments Marble veneer.										

L/W	Locus	Basket	Square	Ob	Ma	R	C	P1	P2	P3
L	05D4-017	05D4-0171	AO 17	sh	cr	1	d	rm	hl	
Comments 2 kfh; 1 ets; 1 juglet handle kept										
L	05D4-017	05D4-0172	AO 17	af	pl	*	d			
Comments PLASTER MOLDING										
L	05D4-017	05D4-0175	AO 17	sh	cr	0	d			
Comments LMP FRAGMENT; TYPE 13										
L	05D4-017	05D4-0177	AO 17	sh	gl	1	d	rm		
Comments FOOT										
L	05D4-017	05D4-0178	AO 17	af	mr	0	d			
Comments cancelled										
L	05D4-017	05D4-0181	AO 17	sh	cr	0	d	erm		
Comments LMP FRAGMENTS; TYPE 20										
L	05D4-017	05D4-0182	AO 17	mo	st	1	d			
Comments 1 fragment with small tessarae, avg. .5x.5 cm.; 2 frags. with larger tessarae										
L	05D4-018	05D4-0122	AO 17	mo	st	*	d			
Comments										
L	05D4-019	05D4-0117	AO 17	sh	cr	0	d	rm	hl	
Comments										
L	05D4-019	05D4-0124	AO 17	sh	cr	*	*			
Comments cancelled										
L	05D4-019	05D4-0141	AO 17	mo	st	1	d			
Comments										
L	05D4-019	05D4-0173	AO 17	fr	pl	0	d	rm		
Comments WALL PLASTER										
L	05D4-020	05D4-0142	AN 17	sh	cr	1	u			
Comments										
L	05D4-020	05D4-0148	AN 15	sh	cr	1	u	rm	hl	pr
Comments 1 atc kept										
L	05D4-021	05D4-0190	AO 17	af	st	*	u			
Comments COLUMN DRUM										
L	05D4-021	05D4-0196	AO 17	sh	cr	0	u	rm	hl	
Comments										

L/W	Locus	Basket	Square	Ob	Ma	R	C	P1	P2	P3
L	05D4-021	05D4-0197	AO 17	mo	st	1	u			
Comments										
L	05D4-021	05D4-0198	AO 17	cn	br	*	u			
Comments BRONZE COIN										
L	05D4-021	05D4-0199	AO 17	sh	cr	0	u	rm		
Comments LMP FRAGMENT; TYPE 20?										
L	05D4-021	05D4-0202	AO 17	af	pl	*	u			
Comments										
L	05D4-022	05D4-0183	AO 17	sh	cr	0	u	rm		
Comments										
L	05D4-022	05D4-0184	AO 17	sh	gl	0	u	rm		
Comments BOWL RIM; RM GLASS										
L	05D4-022	05D4-0185	AO 17	sh	cr	1	u	erm		
Comments LMP FRAGMENT; TYPE 20?										
L	05D4-022	05D4-0186	AO 17	os	bn	0	u			
Comments tibia										
L	05D4-022	05D4-0187	AO 17	sh	cr	1	u	rm	hl	
Comments 1 lmp type 26 kept; 1 black glass cup handle tossed										
L	05D4-022	05D4-0192	AO 17	sh	gl	1	u	rm		
Comments RM UNGUENTARIUM BASE										
L	05D4-022	05D4-0201	AO 17	mo	st	1	u			
Comments										
L	05D4-023	05D4-0205	AP 17	sh	cr	0	*	rm		
Comments										
L	05D4-023	05D4-0206	AP 17	mo	st	0	*	rm		
Comments LMP FRAGMENT										
L	05D4-023	05D4-0207	AP 17	mo	st	*	*			
Comments										
L	05D4-023	05D4-0209	AP 17	os	sl	0	*			
Comments cancelled										
L	05D4-023	05D4-0222	AP 17	sh	cr	0	*	rm		
Comments										

L/W	Locus	Basket	Square	Ob	Ma	R	C	P1	P2	P3
L	05D4-023	05D4-0241	AP 17	af	mr	0	*			
Comments marble revetment										
L	05D4-023	05D4-0245	AP 17	sh	cr	0	*	RM		
Comments 1 roof tile										
L	05D4-023	05D4-0270	AP 17	sh	cr	0	*			
Comments										
L	05D4-025	05D4-0228	AP 17	sh	cr	0	*			
Comments cancelled										
L	05D4-025	05D4-0229	AP 17	sh	gl	1	*	rm		
Comments handle of glass bowl?										
L	05D4-025	05D4-0232	AP 17	os	bn	0	*			
Comments										
L	05D4-025	05D4-0235	AP 17	ot	br	0	*			
Comments bronze coil; moved to basket 05D40249?										
L	05D4-025	05D4-0236	AP 17	mo	st	0	*			
Comments cancelled										
L	05D4-025	05D4-0238	AP 17	sh	gl	0	*	RM		
Comments Bowl fragment										
L	05D4-025	05D4-0247	AP 17	sh	cr	0	*	RM	HL	
Comments 1 HL										
L	05D4-025	05D4-0249	AP 17	ot	br	*	*			
Comments BRONZE COIL; situla handle; CF. BASKET 05D40235										
L	05D4-025	05D4-0251	AP 17	os	bn	0	*			
Comments medium mammal tibia, big metatarsol										
L	05D4-025	05D4-0271	AP 17	sh	cr	0	*	RM		
Comments										
L	05D4-025	05D4-0276	AP17	os	bn	*	*			
Comments										
L	05D4-025	05D4-0365	AP 17	sh	cr	0	*	RM		
Comments										
L	05D4-025	05D4-0373	AP 17	sh	cr	0	*	RM	HL	
Comments										

L/W	Locus	Basket	Square	Ob	Ma	R	C	P1	P2	P3
L	05D4-025	05D4-0380	AP 17	mo	st	*	*			
Comments										
L	05D4-025	05D4-0381	AP 17	os	bn	*	*			
Comments										
L	05D4-025	05D4-0383	AP 17	sh	gl	*	*			
Comments										
L	05D4-025	05D4-0387	AP 17	ot	ld	0	*			
Comments										
L	05D4-025	05D4-0455	AP 17	sh	cr	0	*	rm		
Comments										
L	05D4-025	05D4-0458	AP 17	os	bn	*	*			
Comments										
L	05D4-025	05D4-0485	AP 17	os	bn	*	*			
Comments										
L	05D4-025	05D4-0533	AP 17	sh	cr	0	*	rm	hl	
Comments 1 rooftile, ets										
L	05D4-025	05D4-0543	AP 17	sh	gl	*	*			
Comments GLASS SPIRALLED ROD										
L	05D4-026	05D4-0239	AP 17	af	pl	*	*			
Comments										
L	05D4-026	05D4-0246	AP 17	os	sl	1	*			
Comments 2 liter sample saved										
L	05D4-026	05D4-0248	AP 17	cn	br	*	*			
Comments										
L	05D4-026	05D4-0250	AP 17	sh	cr	1	*	RM	HL	
Comments 2 lmp fragments; shell layer										
L	05D4-026	05D4-0252	AP 17	os	bn	2	*			
Comments SHELL LAYER, some kept-shell and misc. bone fragments										
L	05D4-026	05D4-0253	AP 17	ot	br	1	*			
Comments BRONZE SLAG										
L	05D4-026	05D4-0254	AP 17	cn	br	*	*			
Comments										

L/W	Locus	Basket	Square	Ob	Ma	R	C	P1	P2	P3
L	05D4-026	05D4-0256	AP 17	sh	cr	0	d	RM		
Comments From along L05D4-026 and L05D4-010										
L	05D4-026	05D4-0257	AP 17	cn	br	*	d			
Comments										
L	05D4-026	05D4-0259	AP 17	sh	cr	1	*	RM		
Comments from lower plaster; 1 RHODIAN SJ handle; 1 Imp of uncertain type and 1 ribbed SJ kept										
L	05D4-026	05D4-0261	AP 17	ot	ir	0	*			
Comments iron slag										
L	05D4-026	05D4-0267	AP 17	sh	gl	*	*	RM		
Comments RM ribbed bowl body sherd; plaster level										
L	05D4-026	05D4-0268	AP 17	mo	st	*	*			
Comments										
L	05D4-026	05D4-0272	AP 17	sh	gl	*	*			
Comments LOWER PLASTER										
L	05D4-026	05D4-0273	AP 17	sh	cr	2	*	RM		
Comments lower plaster; 1 southern Imp type 23; cooking pots; ribbed SJ's; 2 type 22; 1 type 12-13; 2 ETH; 1 tray										
L	05D4-026	05D4-0274	AP 17	os	bn	*	*			
Comments LOWER PLASTER										
L	05D4-026	05D4-0279	AP 17	af	pl	*	*			
Comments LOWER PLASTER										
L	05D4-026	05D4-0280	AP 17	sh	cr	*	*			
Comments LOWER PLASTER, LMP NOZZLE										
L	05D4-026	05D4-0281	AP 17	mo	st	0	*			
Comments lower plaster										
L	05D4-026	05D4-0282	AP 17	cn	br	*	*			
Comments LOWER PLASTER										
L	05D4-026	05D4-0283	AP 17	sh	cr		*			
Comments Imp fragment, lower plaster										
L	05D4-026	05D4-0284	AP 17	sh	cr	*	*			
Comments LOWER PLASTER, LMP FRAGMENT										
L	05D4-026	05D4-0287	AP 17	sh	cr	*	*			
Comments for restoration										

L/W	Locus	Basket	Square	Ob	Ma	R	C	P1	P2	P3
L	05D4-026	05D4-0289	AP 17	sh	cr	*	*			
Comments imp fragment										
L	05D4-026	05D4-0290	AP 17	se	st	*	*			
Comments seal with lion imprint										
L	05D4-026	05D4-0428	AP 17	sh	cr	1	*	rm		
Comments FROM 05D40273, LMP FRAGMENTS, TYPES 23, 22, 12/13										
L	05D4-026	05D4-0429	AP 17	af	cr	1	*	rm		
Comments ROOF TILE, FROM 05D40273, 1 END PANTILE										
L	05D4-026	05D4-0430	AP 17	sh	cr	1	*	rm		
Comments RM FINE BARBOTINE BOWL										
L	05D4-027	05D4-0208	AO 17	fr	pl	*	*			
Comments										
L	05D4-027	05D4-0210	AO 17	af	pl	*	*			
Comments PLASTER MOLDING										
L	05D4-027	05D4-0211	AO 17	sh	cr	0	*	rm		
Comments										
L	05D4-027	05D4-0571	AO 17	sh	cr	0	*	rm		
Comments										
L	05D4-027	05D4-0572	AO 17	cv	cr	*	*	rm		
Comments imp type 26										
L	05D4-027	05D4-0573	AO 17	sh	gl	1	*			
Comments										
L	05D4-027	05D4-0591	AO 17	sh	cr	0	*	rm		
Comments 1 imp, type 28										
L	05D4-028	05D4-0214	AO 17	sh	cr	0	*	rm	hl	
Comments										
L	05D4-028	05D4-0215	AO 17	sh	gl	1	*	rm		
Comments										
L	05D4-028	05D4-0216	AO 17	af	pl	*	*			
Comments										
L	05D4-028	05D4-0217	AO 17	cv	cr	*	*			
Comments										

L/W	Locus	Basket	Square	Ob	Ma	R	C	P1	P2	P3
L	05D4-028	05D4-0220	AO 17	mo	st	*	*			
Comments										
L	05D4-028	05D4-0286	AO 17	sh	cr	0	*	RM	HL	PR
Comments 1 lmp; 1 cv lid; to 05D40585										
L	05D4-028	05D4-0288	AO 17	os	bn	*	*			
Comments										
L	05D4-028	05D4-0585	AO 17	cv	cr	1	*			
Comments from 05D40286										
L	05D4-029	05D4-0219	AO 17	sh	cr	0	*	rm		
Comments										
L	05D4-029	05D4-0221	AO 17	mo	st	*	*			
Comments										
L	05D4-029	05D4-0224	AO 17	sh	cr	0	*	rm	pr	
Comments 2 atc; 1 kfh										
L	05D4-029	05D4-0227	AO 17	sh	cr	0	*	rm		
Comments lmp fragment, type 20										
L	05D4-029	05D4-0230	AO 17	sh	gl	0	*	rm		
Comments										
L	05D4-029	05D4-0237	AO 17	os	bn	1	*			
Comments foot bone, 1 CAUCANIUS kept										
L	05D4-029	05D4-0242	AO 17	mo	st	*	*			
Comments										
L	05D4-029	05D4-0243	AO 17	af	pl	*	*			
Comments										
L	05D4-029	05D4-0260	AO 17	os	bn	0	*			
Comments humorous, medium sheep goat										
L	05D4-029	05D4-0264	AO 17	sh	cr	0	*	HL		
Comments										
L	05D4-029	05D4-0265	AO 17	sh	gl	0	*	RM		
Comments										
L	05D4-029	05D4-0266	AO 17	os	sl	*	*			
Comments										

L/W	Locus	Basket	Square	Ob	Ma	R	C	P1	P2	P3
L	05D4-030	05D4-0212	AO 17	os	sl	*	*			
Comments										
L	05D4-030	05D4-0213	AO 17	sh	cr	1	*	rm	hl	pr
Comments 1 ATC bowl with incurved rim saved										
L	05D4-031	05D4-0231	AO 17	sh	cr	0	*	rm		
Comments										
L	05D4-031	05D4-0233	AO 17	sh	gl	1	*	rm		
Comments										
L	05D4-031	05D4-0275	AO 17	sh	gl	*	*			
Comments										
L	05D4-031	05D4-0277	AO17	os	bn	*	*			
Comments										
L	05D4-031	05D4-0278	AO17	sh	cr	1	*	RM		
Comments roof tiles										
L	05D4-031	05D4-0285	AO 17	af	pl	*	*			
Comments										
L	05D4-033	05D4-0293	AN 16	cn	br	*	*			
Comments surface find										
L	05D4-034	05D4-0292	AP 17	sh	cr	2	*	RM		
Comments 1 Imp; 1 Pompeian red baking tray										
L	05D4-034	05D4-0294	AP 17	sh	cr	*	*			
Comments Imp nozzle										
L	05D4-034	05D4-0295	AP 17	cn	br	*	*			
Comments										
L	05D4-034	05D4-0296	AP 17	sh	gl	*	*			
Comments										
L	05D4-034	05D4-0297	AP 17	cv	cr	*	*	rm		
Comments roman juglet										
L	05D4-034	05D4-0298	AP 17	cv	cr	*	*			
Comments LMP TYPE 20, FOR RESTORATION										
L	05D4-034	05D4-0299	AP 17	sh	cr	1	*	RM	HL	
Comments 1 Imp, type 26; 4 ETS; many ribbed SJ's and cookpots										

L/W	Locus	Basket	Square	Ob	Ma	R	C	P1	P2	P3
L	05D4-034	05D4-0300	AP 17	cn	br	*	*			
Comments										
L	05D4-034	05D4-0301	AP 17	sh	cr	*	*			
Comments lmp fragment										
L	05D4-034	05D4-0303	AP 17	sh	cr	*	*			
Comments lmp base										
L	05D4-034	05D4-0304	AP 17	sh	cr	*	*			
Comments decorated vessel										
L	05D4-034	05D4-0307	AP 17	sh	cr	2	*	RM	HL	
Comments 2 lmp type 22; 1 ETH; some to 05D40576										
L	05D4-034	05D4-0308	AP 17	sh	gl	*	*			
Comments										
L	05D4-034	05D4-0309	AP 17	os	bn	*	*			
Comments										
L	05D4-034	05D4-0311	AP 17	ot	mt	*	*			
Comments										
L	05D4-034	05D4-0312	AP 17	sh	cr	*	*			
Comments lmp fragment										
L	05D4-034	05D4-0313	AP 17	sh	cr	*	*			
Comments LMP FRAGMENT										
L	05D4-034	05D4-0314	AP 17	sh	cr	*	*			
Comments lmp fragment										
L	05D4-034	05D4-0317	AP 17	cn	br	*	*			
Comments										
L	05D4-034	05D4-0318	AP 17	cn	br	*	*			
Comments										
L	05D4-034	05D4-0319	AP 17	fr	pl	*	*			
Comments										
L	05D4-034	05D4-0320	AP 17	cv	gl	*	*			
Comments glass bottle										
L	05D4-034	05D4-0324	AP 17	ss	so	*	*			
Comments weismann sample, outside sediment, 05d40320										

L/W	Locus	Basket	Square	Ob	Ma	R	C	P1	P2	P3
L	05D4-034	05D4-0325	AP 17	ss	so	*	*			
Comments weismann sample, INSIDE sediment, 05d40320										
L	05D4-034	05D4-0337	AP 17	cn	br	*	*			
Comments										
L	05D4-034	05D4-0345	AP 17	sh	cr	2	*	rm		
Comments ribbed SJs										
L	05D4-034	05D4-0346	AP 17	os	bn	*	*			
Comments										
L	05D4-034	05D4-0347	AP 17	sh	gl	*	*			
Comments										
L	05D4-034	05D4-0348	AP 17	sh	cr	*	*			
Comments lmp fragments										
L	05D4-034	05D4-0349	AP 17	sh	cr	2	*	RM		
Comments										
L	05D4-034	05D4-0350	AP 17	sh	cr	2	*	RM	HL	
Comments 3 lmp; 1 ETS										
L	05D4-034	05D4-0351	AP 17	sh	cr	0	*	RM	HL	
Comments 1 lmp										
L	05D4-034	05D4-0352	AP 17	sh	cr	2	*	RM	HL	
Comments										
L	05D4-034	05D4-0353	AP 17	cv	cr	1	*	RM		
Comments Roman juglet										
L	05D4-034	05D4-0354	AP 17	sh	cr	2	*	RM	HL	
Comments 1 BARBOTINE										
L	05D4-034	05D4-0355	AP 17	tw	br	1	*			
Comments bronze tool/weapon? jewelry?										
L	05D4-034	05D4-0356	AP 17	ot	br		*			
Comments										
L	05D4-034	05D4-0357	AP 17	cn	br	*	*			
Comments										
L	05D4-034	05D4-0358	AP 17	tw	cr	*	*			
Comments loom weight										

L/W	Locus	Basket	Square	Ob	Ma	R	C	P1	P2	P3
L	05D4-034	05D4-0359	AP 17	sh	cr	2	*	RM	HL	
Comments 1 Imp; 1 ETS										
L	05D4-034	05D4-0364	AP 17	cv	cr	3	*	RM		
Comments pot lid, almost intact										
L	05D4-034	05D4-0367	AP 17	sh	cr	2	*	RM	HL	
Comments 1 Imp; 1 ETS										
L	05D4-034	05D4-0368	AP 17	sh	cr	2	*	RM	HL	
Comments 1 Imp; 1 BARBOTINE; ETR										
L	05D4-034	05D4-0369	AP 17	sh	gl	*	*			
Comments										
L	05D4-034	05D4-0370	AP 17	os	bn	*	*			
Comments										
L	05D4-034	05D4-0399	AP 17	cn	br	*	*			
Comments										
L	05D4-034	05D4-0400	AP 17	os	sl	*	*			
Comments										
L	05D4-034	05D4-0401	AP 17	sh	cr	*	*			
Comments										
L	05D4-034	05D4-0402	AP 17	sh	cr	1	*	hl		
Comments LMP FRAGMENTS TYPE 13										
L	05D4-034	05D4-0405	AP 17	sh	cr	1	*	rm	hl	
Comments 2 Imp										
L	05D4-034	05D4-0406	AP 17	sh	cr	2	*	rm	hl	
Comments 1 PR Imp; 1 HERODIAN SJ handle; ETR										
L	05D4-034	05D4-0407	AP 17	os	bn	*	*			
Comments										
L	05D4-034	05D4-0408	AP 17	sh	gl	*	*			
Comments										
L	05D4-034	05D4-0412	AP 17	sh	cr	*	*			
Comments LMP FRAGMENT										
L	05D4-034	05D4-0413	AP 17	cn	br	*	*			
Comments										

L/W	Locus	Basket	Square	Ob	Ma	R	C	P1	P2	P3
L	05D4-034	05D4-0415	AP 17	sh	cr	2	*	rm	hl	
Comments ETR, ETH; 1 sherd to 05D40578										
L	05D4-034	05D4-0416	AP 17	os	sl	*	*			
Comments										
L	05D4-034	05D4-0417	AP 17	sh	cr	2	*	rm	hl	
Comments 2 LMP; painted LGN										
L	05D4-034	05D4-0418	AP 17	ds	ch	*	*			
Comments CHARCOAL FRAGMENT										
L	05D4-034	05D4-0419	AP 17	sh	fa	*	*			
Comments										
L	05D4-034	05D4-0420	AP 17	sh	cr	2	*	rm	hl	
Comments ETS; 1 sherd to 05D40578										
L	05D4-034	05D4-0421	AP 17	sh	cr	2	*	rm	HL	
Comments LMP, ETS										
L	05D4-034	05D4-0422	AP 17	sh	cr	2	*	rm	hl	
Comments LOWER FILL; ETH; 5 LMP's tossed										
L	05D4-034	05D4-0424	AP 17	sh	cr	3	*			
Comments LMP FRAGMENTS, LOWER FILL, type 26										
L	05D4-034	05D4-0425	AP 17	sh	gl		*			
Comments LOWER FILL										
L	05D4-034	05D4-0426	AP 17	os	bn		*			
Comments LOWER FILL										
L	05D4-034	05D4-0436	AP 17	sh	cr	2	*	rm	hl	
Comments										
L	05D4-034	05D4-0437	AP 17	sh	cr	2	*	rm	hl	
Comments 3 LMP										
L	05D4-034	05D4-0438	AP 17	os	bn	*	*			
Comments										
L	05D4-034	05D4-0439	AP 17	sh	gl	*	*			
Comments										
L	05D4-034	05D4-0440	AP 17	sh	cr	*	*			
Comments lmp fragments										

L/W	Locus	Basket	Square	Ob	Ma	R	C	P1	P2	P3
L	05D4-034	05D4-0443	AP 17	os	sl	*	*			
Comments										
L	05D4-034	05D4-0444	AP 17	cn	br	*	*			
Comments										
L	05D4-034	05D4-0576	AP 17	cv	cr	1	*			
Comments lid from 05D40307										
L	05D4-034	05D4-0578	AP 17	sh	cr	1	*			
Comments from 05D40420 and 05D40415										
L	05D4-035	05D4-0302	AP 17	cv	cr	1	*	rm		
Comments roman jug, with two juglets 05D40353 and 0297										
L	05D4-035	05D4-0305	AP 17	sh	cr	1	*	RM		
Comments 1 Imp type 22, 3 ETS kept; ribbed SJ's										
L	05D4-035	05D4-0310	AP 17	sh	cr	1	*	RM	HL	
Comments 1 LGN? 1 Pompeian red; 1 RHODIAN SJ handle; 3 Imp type 26, type 22; many cookpots										
L	05D4-035	05D4-0315	AP 17	sh	cr	*	*			
Comments Imp fragment										
L	05D4-035	05D4-0322	AP 17	sh	gl	*	*			
Comments										
L	05D4-035	05D4-0326	AP 17	sh	cr	*	*			
Comments LMP FRAGMENT										
L	05D4-035	05D4-0327	AP 17	cv	cr	*	*			
Comments LMP INTACT										
L	05D4-035	05D4-0338	AP 17	sh	cr	1	*	RM		
Comments Imp fragment type 23										
L	05D4-035	05D4-0339	AP 17	sh	cr	0	*	RM		
Comments ribbed SJ's										
L	05D4-035	05D4-0340	AP 17	sh	gl	*	*			
Comments										
L	05D4-035	05D4-0393	AP 17	sh	cr	0	*	RM		
Comments 4 Imp, type 13; 1 cv lid to 05D40577; ETR										
L	05D4-035	05D4-0394	AP 17	sh	gl	*	*			
Comments										

L/W	Locus	Basket	Square	Ob	Ma	R	C	P1	P2	P3
L	05D4-035	05D4-0395	AP 17	sh	cr	1	*	rm		
Comments LMP FRAGMENTS TYPE 19										
L	05D4-035	05D4-0398	AP 17	cn	br	*	*			
Comments										
L	05D4-035	05D4-0577	AP 17	cv	cr	1	*			
Comments lid from 05D40393										
L	05D4-035	05D4-0582	AP 17	sh	cr	1	*	rm		
Comments RM fine barbotine from 05D40310										
L	05D4-035	05D4-0583	AP 17	cv	cr	1	*			
Comments lid from 05D40310										
L	05D4-036	05D4-0316	AN 17	sh	cr	1	*	RM	HL	
Comments 1 MEG kept										
L	05D4-036	05D4-0330	AN 17	sh	gl	*	*			
Comments										
L	05D4-036	05D4-0332	AN 17	sh	cr	*	*			
Comments LMP FRAGMENT										
L	05D4-036	05D4-0333	AN 17	sh	cr	*	*			
Comments figurine fragment										
L	05D4-036	05D4-0335	AN 17	sh	cr	0	*	RM	HL	
Comments 1 HL fishplate										
L	05D4-036	05D4-0336	AN 17	sh	gl	*	*			
Comments										
L	05D4-036	05D4-0362	AP 17	sh	cr	1	*	RM		
Comments PILGRIM FLASK spout										
L	05D4-037	05D4-0342	AN 17	sh	gl	*	*			
Comments										
L	05D4-037	05D4-0343	AN 17	sh	cr	1	*	PR	RM	
Comments 1 ATC										
L	05D4-037	05D4-0344	AN 17	cn	si	*	*			
Comments ?silver? coin										
L	05D4-037	05D4-0360	AN 17	ot	br	*	*			
Comments										

L/W	Locus	Basket	Square	Ob	Ma	R	C	P1	P2	P3
L	05D4-037	05D4-0361	AN 17	jw	gl	*	*			
Comments										
L	05D4-037	05D4-0363	AN 17	os	bn	*	*			
Comments										
L	05D4-037	05D4-0366	AN 17	jw	bn	*	*			
Comments broken circular disc bead										
L	05D4-037	05D4-0371	AN 17	sh	cr	0	*	RM	HL	
Comments										
L	05D4-037	05D4-0374	AN 17	sh	gl	*	*			
Comments										
L	05D4-037	05D4-0382	AN 17	tw	ld	1	*			
Comments FISHING WEIGHT										
L	05D4-038	05D4-0334	AP 17	sh	cr	1	*	rm		
Comments 1 gl unguentarium sh, roofiles, ridged SJ, 1 type 22 lmp, 1 type 20 lmp, ets; 1 possible sling bullet										
L	05D4-038	05D4-0341	AP 17	sh	gl	*	*			
Comments										
L	05D4-039	05D4-0376	AP 17	sh	cr	0	*	RM		
Comments										
L	05D4-039	05D4-0377	AP 17	os	bn	*	*			
Comments										
L	05D4-039	05D4-0378	AP 17	sh	gl	1	*	rm		
Comments RIM OF ?										
L	05D4-039	05D4-0390	AP 17	mo	st	*	*			
Comments										
L	05D4-039	05D4-0456	AP 17	sh	cr	0	*	rm		
Comments										
L	05D4-039	05D4-0468	AP 17	sh	gl	*	*			
Comments neck and spout of glass juglet										
L	05D4-039	05D4-0469	AP 17	sh	gl	*	*			
Comments										
L	05D4-039	05D4-0470	AP 17	os	bn	*	*			
Comments										

L/W	Locus	Basket	Square	Ob	Ma	R	C	P1	P2	P3
L	05D4-039	05D4-0492	AP 17	os	bn	*	*			
Comments										
L	05D4-039	05D4-0499	AP 17	sh	cr	0	*	rm		
Comments										
L	05D4-039	05D4-0500	AP 17	ma	st	1	*			
Comments										
L	05D4-039	05D4-0504	AP 17	sh	cr	0	*	rm		
Comments										
L	05D4-039	05D4-0508	AP 17	sh	gl	1	*	rm		
Comments UNGUENTARIUM										
L	05D4-039	05D4-0512	AP 17	sh	cr	*	*	rm		
Comments LMP FRAGMENT, TYPE?										
L	05D4-040	05D4-0384	AP 17	sh	cr	0	*	RM		
Comments										
L	05D4-040	05D4-0385	AP 17	ot	ir	0	*			
Comments IRON SLAG										
L	05D4-040	05D4-0389	AP 17	tw	ld	0	*			
Comments FISHING WEIGHT										
L	05D4-040	05D4-0457	AP 17	sh	cr	0	*	rm		
Comments										
L	05D4-040	05D4-0459	AP 17	os	bn	*	*			
Comments										
L	05D4-040	05D4-0460	AP 17	sh	cr	0	*	hl		
Comments HL glazed pottery										
L	05D4-040	05D4-0479	AP 17	sh	cr	*	*			
Comments cancelled										
L	05D4-040	05D4-0483	AP 17	tw	ir		*			
Comments nail										
L	05D4-040	05D4-0534	AP 17	sh	cr	0	*	rm		
Comments										
L	05D4-040	05D4-0545	AP 17	sh	gl	0	*	rm		
Comments										

L/W	Locus	Basket	Square	Ob	Ma	R	C	P1	P2	P3
L	05D4-040	05D4-0552	AP 17	os	bn	*	*			
Comments										
L	05D4-041	05D4-0396	AN 17	sh	cr	0	*	rm		
Comments										
L	05D4-041	05D4-0516	AN 17	tw	br	*	*			
Comments NAIL										
L	05D4-041	05D4-0517	AN 17	cn	br	*	*			
Comments										
L	05D4-041	05D4-0519	AN 17	ma	ch	0	*			
Comments charcoal										
L	05D4-041	05D4-0521	AN 17	sh	gl	0	*	rm		
Comments										
L	05D4-041	05D4-0524	AN 17	os	sl	*	*			
Comments										
L	05D4-041	05D4-0528	AN 17	sh	cr	0	*	rm		
Comments										
L	05D4-043	05D4-0489	AN 17	sh	cr	0	*	rm		
Comments										
L	05D4-043	05D4-0513	AN 17	sh	cr	2	*	rm		
Comments										
L	05D4-043	05D4-0531	AN 17	sh	gl	1	*	rm		
Comments PERFUME VESSEL										
L	05D4-043	05D4-0537	AN 17	sh	cr	2	*	rm	hl	
Comments ribbed SJs; 2 lmp; 1 gl sh										
L	05D4-043	05D4-0548	AN 17	sh	gl	3	*			
Comments blown gl										
L	05D4-043	05D4-0550	AN 17	os	bn	*	*			
Comments										
L	05D4-043	05D4-0609	AN 17	sh	cr	1	*	rm		
Comments ribbed SJs										
L	05D4-044	05D4-0464	AN17	sh	cr	1	*	rm		
Comments 1 LMP type 26										

L/W	Locus	Basket	Square	Ob	Ma	R	C	P1	P2	P3
L	05D4-044	05D4-0465	AN 17	sh	gl	*	*			
Comments										
L	05D4-044	05D4-0471	AN 17	sh	gl	*	*			
Comments										
L	05D4-044	05D4-0490	AN 17	sh	cr	*	*			
Comments cancelled										
L	05D4-046	05D4-0386	AN 17	sh	cr	1	*	RM		
Comments										
L	05D4-046	05D4-0388	AN 17	sh	cr	1	*	rm		
Comments LMP FRAGMENT TYPE 26										
L	05D4-046	05D4-0391	AN 17	sh	gl	*	*			
Comments										
L	05D4-046	05D4-0392	AN 17	os	bn	*	*			
Comments										
L	05D4-046	05D4-0397	AN 17	tw	st	*	*			
Comments BASALT TRIPOD-LEG										
L	05D4-046	05D4-0403	AN 17	tw	bn	1	*			
Comments BONE PIN										
L	05D4-046	05D4-0404	AN 17	mo	st	*	*			
Comments										
L	05D4-046	05D4-0409	AN 17	sh	cr	1	*	rm		
Comments										
L	05D4-046	05D4-0410	AN 17	os	bn	*	*			
Comments										
L	05D4-046	05D4-0411	AN 17	sh	gl	*	*			
Comments										
L	05D4-046	05D4-0414	AN 17	sh	cr	0	*	rm		
Comments LMP FRAGMENT type 26										
L	05D4-046	05D4-0423	AN 17	sh	cr	2	*	rm	hl	
Comments ridged SJs, 1 HL twisted handle, 1 lmp										
L	05D4-046	05D4-0433	AN 17	sh	cr	1	*	rm		
Comments 1 RM GL bowl rim; ribbed SJ's										

L/W	Locus	Basket	Square	Ob	Ma	R	C	P1	P2	P3
L	05D4-046	05D4-0434	AN 17	sh	gl	*	*			
Comments										
L	05D4-046	05D4-0435	AN 17	sh	cr	*	*			
Comments Imp fragment										
L	05D4-046	05D4-0441	AN 17	os	sl	*	*			
Comments										
L	05D4-046	05D4-0442	AN 17	tw	st	*	*			
Comments										
L	05D4-046	05D4-0472	AN 17	sh	gl	*	*			
Comments										
L	05D4-047	05D4-0445	AP 17	sh	cr	2	*	rm	hl	
Comments 1 ATC; 1 MEG; 1 cv lid to 05D40579; ETS										
L	05D4-047	05D4-0446	AP 17	sh	cr	2	*	rm	hl	
Comments 1 HL fishplate; ETS										
L	05D4-047	05D4-0447	AP 17	sh	gl	*	*			
Comments										
L	05D4-047	05D4-0448	AP 17	os	bn	*	*			
Comments										
	05D4-047	05D4-0449	AP 17	sh	cr	*	*			
Comments Imp fragments										
L	05D4-047	05D4-0450	AP 17	os	sl	*	*			
Comments										
L	05D4-047	05D4-0451	AP 17	mo	st	*	*			
Comments										
L	05D4-047	05D4-0452	AP 17	tw	ld	*	*			
Comments										
L	05D4-047	05D4-0494	AP 17	sh	cr	2	*	rm	hl	
Comments										
L	05D4-047	05D4-0495	AP 17	sh	cr	2	*	rm	hl	
Comments										
L	05D4-047	05D4-0496	AP 17	sh	gl	*	*			
Comments										

L/W	Locus	Basket	Square	Ob	Ma	R	C	P1	P2	P3
L	05D4-047	05D4-0497	AP 17	os	bn	*	*			
Comments										
L	05D4-047	05D4-0501	AP 17	sh	cr	*	*			
Comments										
L	05D4-047	05D4-0502	AP 17	sh	cr	*	*			
Comments										
L	05D4-047	05D4-0503	AP 17	sh	cr	2	*	rm	hl	
Comments ets, fine rm cookware										
L	05D4-047	05D4-0505	AP 17	sh	cr	2	*	rm	hl	pr
Comments ridged SJs; 2 hl krater handles										
L	05D4-047	05D4-0506	AP 17	sh	gl	*	*			
Comments BLOWN GLASS; SEVERAL UNGUENTARIA SHERDS										
L	05D4-047	05D4-0507	AP 17	os	bn	*	*			
Comments										
L	05D4-047	05D4-0511	AP 17	sh	cr	*	*	rm		
Comments LMP FRAGMENTS										
L	05D4-047	05D4-0515	AP 17	os	sl		*			
Comments										
L	05D4-047	05D4-0518	AP 17	sc	cr	1	*	rm		
Comments FIGURINE FRAGMENT										
L	05D4-047	05D4-0520	AP 17	sh	fa	1	*			
Comments BOWL FRAGMENTS										
L	05D4-047	05D4-0522	AP 17	fr	pl	*	*			
Comments										
L	05D4-047	05D4-0523	AP 17	af	st	*	*			
Comments MORTARIUM										
L	05D4-047	05D4-0525	AP 17	tw	ir	1	*			
Comments NAIL										
L	05D4-047	05D4-0526	AP 17	sh	cr	1	*	erm		
Comments LMP FRAGMENT TYPE 19										
L	05D4-047	05D4-0527	AP 17	sh	cr	2	*	rm	hl	
Comments ets, etr										

L/W	Locus	Basket	Square	Ob	Ma	R	C	P1	P2	P3
L	05D4-047	05D4-0529	AP 17	cv	cr	*	*			
Comments BABY JUGLET										
L	05D4-047	05D4-0530	AP 17	tw	st	1	*			
Comments SPINDLE WHORL										
L	05D4-047	05D4-0554	AP 17	sh	cr	2	*	rm	hl	
Comments										
L	05D4-047	05D4-0555	AP 17	os	bn	*	*			
Comments										
L	05D4-047	05D4-0556	AP 17	sh	gl	1	*	rm		
Comments hl?										
L	05D4-047	05D4-0557	AP 17	sh	cr	*	*	erm		
Comments Imp: 6+ Herodian, type 22										
L	05D4-047	05D4-0558	AP 17	sh	cr	2	*	rm	hl	
Comments 2 Imp: type 22, type 20; 1 ribbed SJ only										
L	05D4-047	05D4-0562	AP 17	af	pl	*	*			
Comments										
L	05D4-047	05D4-0564	AP 17	mo	st	*	*			
Comments										
L	05D4-047	05D4-0565	AP 17	tw	ir	1	*			
Comments nail										
L	05D4-047	05D4-0566	AP 17	tw	br	1	*			
Comments fishhook? hairpin?										
L	05D4-047	05D4-0567	AP 17	jw	gl	*	*			
Comments glass bead										
L	05D4-047	05D4-0568	AP 17	os	sl	*	*			
Comments										
L	05D4-047	05D4-0570	AP 17	sh	cr	*	*			
Comments Imp										
L	05D4-047	05D4-0579	AP 17	cv	cr	1	*			
Comments lid from 05D40445										
L	05D4-047	05D4-0580	AP 17	sh	cr	1	*			
Comments MEG from 05D40445										

L/W	Locus	Basket	Square	Ob	Ma	R	C	P1	P2	P3
L	05D4-047	05D4-0581	AP 17	cv	cr	1	*			
Comments ets plate from 05D40495										
L	05D4-047	05D4-0586	AP 17	sh	cr	2	*	rm	hl	pr
Comments 1 atc; 5+ lmp, 2 type 20, 2 type 22										
L	05D4-047	05D4-0587	AP 17	sh	gl	*	*			
Comments										
L	05D4-047	05D4-0588	AP 17	os	bn	*	*			
Comments										
L	05D4-047	05D4-0589	AP 17	sh	cr	2	*	rm	hl	
Comments some ribbed SJ, ETR, ETH; 7 lmp: 2 type 22, 1 type 21										
L	05D4-047	05D4-0592	AP 17	cv	cr	*	*			
Comments LMP										
L	05D4-047	05D4-0593	AP 17	os	sl	*	*			
Comments large spiral shell										
L	05D4-047	05D4-0594	AP 17	sh	cr	*	*			
Comments 1 lrm lmp, 1 type 22 lmp, 1 other lmp, ets, 1 hl lead glaze, mo tesserae, 1 pie-crust krater, no ribbed SJ,										
L	05D4-047	05D4-0597	AP 17	os	sl	*	*			
Comments										
L	05D4-047	05D4-0599	AP 17	sh	cr	1	*	rm		
Comments near-complete unguentarium base										
L	05D4-047	05D4-0600	AP 17	sh	cr	*	*	rm	hl	
Comments eth; 5 lmp, type 20, 2 type 22										
L	05D4-047	05D4-0601	AP 17	af	pl	0	*			
Comments PL molding, toechobate										
L	05D4-047	05D4-0606	AP 17	tw	ld	0	*			
Comments ld scrap										
L	05D4-047	05D4-0627	AP 17	cv	cr	1	*	rm		
Comments lid										
L	05D4-048	05D4-0487	AN 17	sh	cr	1	*	rm		
Comments										
L	05D4-049	05D4-0574	AO 17	sh	cr	0	*	rm		
Comments										

L/W	Locus	Basket	Square	Ob	Ma	R	C	P1	P2	P3
L	05D4-049	05D4-0575	AO 17	os	bn	*	*			
Comments										
L	05D4-049	05D4-0598	AO 17	sh	cr	2	*	rm		
Comments 1 lmp; ribbed SJ										
L	05D4-050	05D4-0539	AO 17	sh	cr	0	*	rm	hl	
Comments ets										
L	05D4-050	05D4-0542	AO 17	sh	gl	0	*			
Comments										
L	05D4-050	05D4-0547	AO 17	os	bn	*	*			
Comments										
L	05D4-052	05D4-0596	AO 17	os	bn	*	*			
Comments										
L	05D4-052	05D4-0608	AO 17	sh	gl	0	*	rm		
Comments										
L	05D4-053	05D4-0510	AO 17	sh	cr	2	*	rm	hl	
Comments 1 meg; 1 Rhodian SJ handle										
L	05D4-053	05D4-0540	AO 17	sh	cr	2	*	rm		
Comments										
L	05D4-055	05D4-0590	AO 17	sh	cr	0	*			
Comments no diagnostics										
L	05D4-056	05D4-0493	AO 17	sh	cr	2	*	rm	hl	
Comments 1 lmp type 26, 1 meg, 1 eth, ribbed SJ										
L	05D4-056	05D4-0498	AO 17	os	bn	*	*			
Comments										
L	05D4-056	05D4-0509	AO 17	sh	cr	2	*	rm		
Comments 1 rooftile; upper half of rs jar										
L	05D4-056	05D4-0514	AO 17	os	bn	*	*			
Comments										
L	05D4-056	05D4-0535	AO 17	sh	cr	0	*	rm	hl	
Comments 1 rooftile; 1 ribbed SJ										
L	05D4-056	05D4-0536	AO 17	os	bn	*	*			
Comments										

L/W	Locus	Basket	Square	Ob	Ma	R	C	P1	P2	P3
L	05D4-056	05D4-0553	AO 17	ma	sl	1	*			
Comments										
L	05D4-057	05D4-0551	AO 17	sh	cr	0	*	rm	hl	pr
Comments 1 etr; ribbed SJ										
L	05D4-057	05D4-0561	AO 17	sh	cr	*	*			
Comments Imp type 26										
L	05D4-057	05D4-0563	AO 17	os	bn	*	*			
Comments										
L	05D4-058	05D4-0549	AO 17	sh	cr	1	*	rm	hl	
Comments 1 (!?)hl deep double pie-cruste krater kept; ribbed SJ										
L	05D4-058	05D4-0559	AO 17	mo	st	*	*			
Comments										
L	05D4-058	05D4-0569	AO 17	sh	gl	1	*	rm		
Comments										
L	05D4-058	05D4-0602	AO 17	sh	cr	0	*	rm	hl	
Comments 1 ets										
L	05D4-058	05D4-0603	AO 17	os	bn	*	*			
Comments										
L	05D4-058	05D4-0604	AO 17	mo	st	*	*			
Comments										
L	05D4-058	05D4-0605	AO 17	af	pl	0	*	rm		
Comments plaster molding										
L	05D4-095	05D4-0095	AO 17	mo	st	1	d			
Comments										
L	BALK	05D4-0045	AOAN16	sh	cr	*	n			
Comments TURKISH PIPE; FOUND DURING BALK CLEANING										
L	BALK	05D4-0048	AOAP16	af	mr	0	n			
Comments MARBLE VENEER FRAGMENT										
L	Balk	05D4-0098	ANAO17	mo	st	*	n			
Comments										
	Balk	05D4-0107	AN 16	sh	cr	3	n			
Comments Exceptional pottery! Found on floor 05D4005; (R), possibly with 05D40023 fragment; moved to 05D40143										

L/W	Locus	Basket	Square	Ob	Ma	R	C	P1	P2	P3
	BALK	05D4-0162	AP 1718	cn	br	*	n			
	Comments	SMALL BRONZE COIN								
	balk	05D4-0203	AP1617	cn	br	*	*			
	Comments									
	balk	05D4-0262	AO 1716	sh	cr	1	*	RM		
	Comments	1 ETR; 1 KFH kept								
	balk	05D4-0263	AO 1716	mo	st	*	*			
	Comments									
	balk	05D4-0269	AO 17	af	pl		*			
	Comments	plaster revetment								
L	balk	05D4-0431	AN 1617	sh	cr	1	*	rm		
	Comments	1 LMP type 26 kept; 1 ATC to o5D40583								
	balk	05D4-0432	AN 1617	mo	st	*	*			
	Comments									
	balk	05D4-0453	ANAO17	sh	cr	0	*	rm	hl	
	Comments	1 late tile								
	balk	05D4-0463	ANAO16	sh	cr	0	*	rm	hl	pr
	Comments	2 ATC body sherds								
	balk	05D4-0466	ANAO17	sh	gl	*	*			
	Comments									
	balk	05D4-0473	AOAP17	sh	cr	3	*	rm		
	Comments	LMP fragments type 20								
	balk	05D4-0474	AOAP17	mo	st	*	*			
	Comments									
	balk	05D4-0475	AOAP17	af	mr	*	*			
	Comments	marble revetment								
	balk	05D4-0476	AOAP17	mo	st	*	*			
	Comments									
	balk	05D4-0477	AOAP17	af	mr	*	*			
	Comments	marble palmette								
	balk	05D4-0480	AOAP17	sh	gl	*	*			
	Comments									

L/W	Locus	Basket	Square	Ob	Ma	R	C	P1	P2	P3
	balk	05D4-0584	AN 1617	sh	cr	1	*			
Comments	1 ATC scyphos from 05D40431									
	balk	05D4-0595	APAO17	tw	ir	0	*			
Comments	nail									
	surface	05D4-0218	AP 17	cn	br	*	*			
Comments	Bronze coin; surface find									

Locus Car

DOR 2005

L 05D4-020 2005 Area D4 Sq: AN- /15- Loc. type: Unsealed fill

	High	at	Low	at	
Open	07/07/200E	15.42	sw	15.03	se
Close	08/07/200E	15.07	s	14.80	ne
Floor type	0.00				
Length	2.28	width:	1.38	volume:	
Value d	Remove:	Drawn?	Yes		
<i>photo #(1):</i>		<i>photo#(2):</i>		<i>written by:</i> EKD <i>checked by:</i>	

created 07/2005 updated: 07/2005

seals:
sealed by:
loci above: 05D4-012
loci below:

unit: *phase:* *stage:* *stratum:* *PoM:*

summary: _____

Opened:	L05D4-012 came down on F05D4-012; L05D4-020 was opened as unsealed fill to the east.
Limits(N)	L05D4-014, L05D4-013
(S)	Balk
(E)	Balk
(W)	F05D4-005
Closed:	Ceased excavation of the unit.
Matrix:	L05D4-020 had a very hard-packed matrix, with a light amount of pottery. It came down on a cluster of stones about 50cm wide that seem indicative of a wall, but no three stones are in a row. Another large stone (about 20cm at its widest) appeared about 30cm east of the cluster. There was floor makeup cemented to the tops of the two aligned stones. It is unclear whether these are particularly large floor stones used for subflooring, or part of a wall.
Relations:	To the north, L05D4-020 continues as L05D4-014 To the west, L05D4-020 cuts F05D4-005

Additional Observations/Value:

This locus came down on a cluster of rocks that could be either subflooring or part of a wall; further excavation is needed to determine which it is.

Images:

Image Number		
d05D4-1008		

Locus Car

DOR 2005

L **05D4-012** 2005 Area D4 Sq: AN- /15- Loc. type: Surface soil down to

Open	06/07/2005	High at 15.68	Low at 15.03	at 15.03	se	created 07/2005 updated: 07/2005
Close	07/07/2005	15.47	se	15.03	nw	
Floor type	1	15.47	se	15.37	nw	<i>seals:</i>
Length	3.79	width: 2.89	volume:			<i>sealed by:</i>
Value	5	Remove:	Drawn?	Yes		<i>loci above:</i>
<i>photo #(1):</i>		<i>photo#(2):</i>				<i>loci below:</i> 05D4-005 05D4-020
						<i>written by:</i> EKD <i>checked by:</i>

unit: *phase:* *stage:* *stratum:* *PoM:*

summary: _____

Opened:	Opened to find the continuation of F05D4-005 in AN/16.
Limits(N)	F05D4-005, L05D4-013, L05D4-014
(S)	Balk
(E)	Balk
(W)	L04D1-051, W04D1-050 (in AO/15)
Closed:	Came down on F05D4-005.
Matrix:	Sand, some pottery sherds and crushed up floor makeup. One Type 20 lamp fragment came from this locus. The floor, which was visible from the surface, had a Dor excavation benchmark painted on it, indicating previous excavation. F05D4-012 appears to have been resurfaced.
Relations:	To the north, L05D4-012 is cut by robber trench (?) L05D4-013 and is adjacent to sand pit L05D4-014. L05D4-012 covers, but does not seal L05D4-020. F05D4-012 = F04D1-106 F05D4-012 = F05D4-005 (see card for F05D4-005) To the north, F05D4-012 reaches W04D1-105, but goes under the threshold stone of that wall. To the east, F05D4-012 is cut in a stepped fashion by robber trench (?) L05D4-013, which alternatively could be modern damage. To the west, F05D4-012 is cut by robber trench L04D1-051 and reaches W04D1-050.

Additional Observations/Value:

Topsoil down to a floor that was visible from the surface and had a Dor excavation benchmark painted on it. Given that it was previously excavated, L05D4-012 has a low value.

Images:

Image Number	
d05D4-1004	

Locus Car

DOR 2005

L 05D4-015 2005 Area D4 Sq: AN- /16- Loc. type: Cobblestone Installation

	High	at	Low	at	
Open	06/07/200E	15.24	c	15.24	c
Close	08/07/200E	15.11	sw	14.88	ne
Floor type	0.00				created 07/2005 updated: 07/2005 seals: sealed by: loci above: 05D4-015 loci below: written by: EKD checked by:
Length	2.02	width:	0.87	volume:	
Value	1	Remove:		Drawn? Yes	
photo #(1): photo#(2):					

unit: **phase:** **stage:** **stratum:** **PoM:**

summary: _____

Opened:	L05D4-004 came down on a floor with a half-circle indentation going under the balk. L05D4-015 was opened as a cobblestone installation (?).
Limits(N)	Balk
(S)	F04D5-004
(E)	F04D5-004
(W)	F04D5-004
Closed:	Not closed.
Matrix:	A circular opening in F05D4-004 with sloping edges, containing a layer of cobblestones the size of large oranges.
Relations:	On all sides, L05D4-015 cuts F05D4-004 (L05D4-015 appears to be incorporated into F05D4-004).

Additional Observations/Value:

A possible installation in the floor of a building that has other fluid-based industrial features. The locus clearly continues under the balk and requires further excavation to the north. A 30cm circular indentation just south of L05D4-015 (in F05D4-004) also has a stone sunk into. It also appears to have an intentionally smooth edge.

Images:

Image Number		
d05D4-1007		
d05D4-1535		

Locus Car

DOR 2005

L **05D4-013** 2005 Area D4 Sq: AN- /16- Loc. type: Possible Robber Trench

High at	Low at	created	07/2005	updated:	07/2005
Open 06/07/2005E 15.28 c	15.06 c				
Close 08/07/2005E 15.27 s	14.91 c	<i>seals:</i>			
Floor type	0.00	<i>sealed by:</i>			
Length 4.18	width: 5.00	volume:	<i>loci above:</i> 05D4-006		
Value u	Remove:	Drawn? Yes	<i>loci below:</i>		
<i>photo #(1):</i>		<i>photo#(2):</i>		<i>written by:</i> EKD <i>checked by:</i>	

unit: *phase:* *stage:* *stratum:* *PoM:*

summary: _____

Opened:	Opened as a possible robber trench east of floors F05D4-004 and F05D4-005, and W04D1-105.
Limits(N)	Balk
(S)	Balk
(E)	F05D4-004, F05D4-005, W04D1-105
(W)	L05D4-014
Closed:	Ceased excavation of the unit.
Matrix:	Medium-brown hard-packed soil filled with many rocks, the largest being about the size of a grapefruit. There was a moderate amount of pottery, but less than in the unsealed fill locus above it, L05D4-006. The matrix was very similar to that above it (L05D4-006) and to the matrix below sand pit L05D4-014 (L05D4-014 closed when excavation ceased, so there is currently no locus number for what is below it.)
Relations:	To the west, L05D4-013 cuts F05D4-004, F05D5-005, and W04D1-105. To the south, L05D4-013 cuts F05D4-012. To the east, L05D4-013 cuts L05D4-014.

Additional Observations/Value:

Possible robber trench that cuts two floors and a wall. Because of the sand to the east, it is possible that the cuts to the floors are erosion lines and that L05D4-013 is not a robber trench. Therefore, the east wall of the space could lie farther east. L05D4-013 was a technical separation (not observed), so it may not indicate the actual line of the east wall.

Images:	Image Number	<input type="text"/>
	d05D4-1005	<input type="text"/>
<input type="text"/>		

Locus Car

DOR 2005

L **05D4-006** 2005 Area D4 Sq: AN- /16- Loc. type: Sand Layer

High at	Low at	created	07/2005	updated:	07/2005
Open 05/07/2005E 15.38 nw	15.31 se				
Close 06/07/2005E 15.28 sw	15.01 se	<i>seals:</i>			
Floor type	0.00	<i>sealed by:</i>			
Length 4.60	width: 2.70	volume:	<i>loci above:</i> 05D4-003		
Value u	Remove:	Drawn? No	<i>loci below:</i> 05D4-013 05D4-014		
<i>photo #(1):</i>	<i>photo#(2):</i>	<i>written by:</i> EKD <i>checked by:</i>			

unit: *phase:* *stage:* *stratum:* *PoM:*

summary: _____

Opened:	L05D4-003 came down on W04D1-105 and unsealed locus L05D4-006 was opened in the east.
Limits(N)	Balk
(S)	Balk
(E)	Balk
(W)	L05D4-004, L05D4-005, W04D1-105, L05D4-013
Closed:	Came down on a possible robber trench.
Matrix:	Sand with some pottery sherds and a couple of glass sherds.
Relations:	L05D4-006 covers but does not seal robber trench (?) L05D4-013 and sand pit continuation L05D4-014.

Additional Observations/Value:

Sandy layer with little material.

Images:	Image Number	
	d05D4-1003	

Locus Car

DOR 2005

L 05D4-004 2005 Area D4 Sq: AN- /16- Loc. type: Unsealed fill down to

Open	05/07/200E	High at 15.40	Low at 15.31	at se	created 07/2005 updated: 07/2005 seals: sealed by: loci above: 05D4-003 loci below: 05D4-004 05D4-015 05D1-033 written by: EKD checked by:
Close	06/07/200E	15.25	ne 15.21	se	
Floor type	1	15.24	ne 15.21	se	
Length	2.34	width: 1.70	volume:		
Value	d	Remove:	Drawn?	Yes	
photo #(1): p05D1-9067 photo#(2):					

unit: **phase:** **stage:** **stratum:** **PoM:**

summary: _____

Opened:	L05D4-004 was opened as a continuation of the topsoil north of W04D1-105.
Limits(N)	Balk
(S)	W04D1-105
(E)	L05D4-013
(W)	Balk
Closed:	Came down on F05D4-004 and cobblestone installation L05D4-015 and installation (?) L05D4-033.
Matrix:	Matrix was similar to the topsoil L05D4-003 (medium-brown soil and many field stones), but had fewer pottery sherds and more churned-up chunks of floor matrix, especially at the level right above F05D4-004. It contained several chunks of Roman mosaic of about 5cm in diameter, one of which had yellow, blue, red, and white tesserae. The locus contained two coins (baskets #05D4-0026 and #05D4-0037) and a marble toichobate (basket #05D4-0028). There is a hypocaust tile on the floor, beneath the threshold stone of W04D1-105. F05D4-004 is a thick concrete floor that appears to have been resurfaced. There are two circular openings in the floor, one of which was opened as a cobblestone installation (?) L05D4-015. The smaller opening (L05D4-033), has a single large stone filling its cavity and may lead to an opening in RT L04D1-049.
Relations:	<p>To the east, L05D4-004 is cut by robber trench (?) L05D4-013. L05D4-004 covers, but does not seal, F05D4-004. L05D4-004 is the continuation of topsoil L05D4-003. To the south, L05D4004 reaches W04D1-105.</p> <p>F05D4-004 = F04D1-104.</p> <p>To the south, F05D4-004 reaches W04D1-105, but goes under the threshold stone of that wall. To the east, F05D4-004 is probably cut by robber trench (?) L05D4-013. To the west, F05D4-004 reaches W04D1-050. At its center, F05D4-004 is cut by installation L05D4-015 and installation L05D4-033.</p> <p>Relations for F05D4-004 in AO/17: F05D4-004 is cut to the N by robber trench L05D4-027. Installation L05D4-030 sits on and seals part of F05D4-004. Channel and pipe L05D4-032 is built up against the W side of F05D4-004. Cobble installation L05D4-015 cuts F05D4-004.</p>

Locus Car

DOR 2005

L **05D4-004** 2005 *Area* D4 *Sq:* AN- /16- *Loc. type:* Unsealed fill down to

F05D4-004 extends into AN/17 to the E and into AO/16 to the S.

Relations for F05D4-004 in AN/17:

F05D4-004 reaches the baulk to the NW.

F05D4-004 is cut by fill between floor and tabun L05D4-048 to the N.

F05D4-004 is cut by cobble installation L05D4-015.

F05D4-004 is partially cut by sand L05D4-041 to the NE.

F05D4-004 extends into AO/17 to the W and into AN/16 to the S

Additional Observations/Value:

This locus contained TWO COINS and came down on a substantial concrete floor. There is a hypocaust tile on the floor, beneath the threshold stone of W04D1-105. The floor has a circular indentation about 30cm in diameter with a rock sunk into it. It is unclear whether the indentation is an intentional part of an installation or merely a floor repair. The floor appears to have been resurfaced.

Images:

Image Number	
d05D4-1001	

Locus Car

DOR 2005

L 05D4-003 2005 Area D4 Sq: AN- /16- *Loc. type:* Surface Soil

	High	at	Low	at
Open	01/07/200E	16.14	nw	15.14
Close	05/07/200E	15.41	ne	15.12

created 07/2005 updated: 07/2005

Floor type 0.00

Length 4.60 width: 4.60 volume:

Value 5 Remove: Drawn? No

seals:

sealed by:

loci above:

loci below: 05D4-004 05D4-005 05D4-006

photo #(1):

photo #(2):

written by: EKD *checked by:*

unit: *phase:* *stage:* *stratum:* *PoM:*

summary: _____

Opened: Beginning of season

Limits(N) Balk

(S) Balk

(E) Balk

(W) Balk

Closed: L05D4-003 came down on W04D1-105. Opened dirt locus L05D4-004 to the north, dirt locus L05D4-005 to the south, and sand locus L05D4-006 to the west.

Matrix: Surface soil was patches of sand and compacted medium-brown soil (probably compacted from modern tank traffic). The surface soil contained a moderate amount of Roman pottery sherds, field stones, and one sherd with Dor registration writing on it.

Relations: L05D4-003 extends over entire unit.
L05D4-003 covers, but does not seal, L05D4-004, L05D4-005, L05D4-006, and W04D1-105.
Also below this locus: W04D1-105.

Additional Observations/Value:

Low value: disturbed surface soil.

Images:	Image Number		
	d05D4-1000		

Locus Car

DOR 2005

L 05D4-014 2005 Area D4 Sq: AN- /16- *Loc. type:* Sand Layer Continuation

	High	at	Low	at	
Open	06/07/200E	15.15	n	15.06	se
Close	08/07/200E	15.15	n	14.84	sw
Floor type	0.00				
Length	4.80	width:	2.30	volume:	
Value	u	Remove:		Drawn?	No
<i>photo #(1):</i>		<i>photo#(2):</i>		<i>written by:</i> EKD <i>checked by:</i>	

created 07/2005 updated: 07/2005

seals:
sealed by:
loci above: 05D4-006
loci below:

unit: *phase:* *stage:* *stratum:* *PoM:*

summary: _____

Opened:	Opened as a continuation of sand layer L05D4-006, when that locus came down on a possible robber trench, L05D4-013.
Limits(N)	Balk
(S)	L05D4-020
(E)	Balk
(W)	L05D4-013
Closed:	Ceased excavation of the unit.
Matrix:	Mostly sand, with patches of medium-brown soil, and few pottery sherds. One intact rim of a glass vessel.
Relations:	To the west, L05D4-014 is cut by robber trench (?) L05D4-013 To the south, L05D4-014 continues as L05D4-020.

Additional Observations/Value:
Sandy layer with little material.

Images:	Image Number	
	d05D4-1006	

Locus Car

DOR 2005

L 05D4-015 2005 Area D4 Sq: AN- /16-17 Loc. type: cobble installation

	High	at	Low	at	
Open	13/07/200E	15.30	sw	15.19	c
Close	02/08/200E	15.30	sw	15.03	c
Floor type	0.00				
Length	2.50	width:	2.40	volume:	
Value	1	Remove:		Drawn?	Yes
<i>photo #(1):</i> p05D4-9007 <i>photo#(2):</i> p05D4-9010					<i>written by:</i> JEP <i>checked by:</i>

created 08/2005 updated: 08/2005

seals:
sealed by:
loci above: 05D4-022 05D4-046 05D4-004
loci below:
written by: JEP *checked by:*

unit: *phase:* *stage:* *stratum:* *PoM:*

summary: _____

Opened:	In AO/17, L05D4-22 came down upon cobble installation L05D4-015, distinguished from F05D4-004, fill L05D4-031 for channel and pipe L05D4-032, robber trench L05D4-027, and robber trench L05D4-028.
Limits(N)	F05D4-004
(S)	F05D4-004
(E)	F05D4-004
(W)	F05D4-004
Closed:	End of season. Not removed.
Matrix:	The plaster of floor F05D4-004 slopes down approximately 10cm to a circular installation consisting of orange to grapefruit size cobblestones. In some places, plaster survives between the cobbles, indicating that the whole may once have been rather more smooth. There is also an interior ring enclosing a circular area with no cobbles. Instead, there were two hypocaust tiles and areas of soft soil and shells.
Relations:	L05D54-015 cuts floor F05D4-004 on all sides, but appears to have been incorporated into the floor, since the edge of the floor slopes down cleanly and smoothly to the cobbles all around the installation. The purpose of the installation has not yet been decisively determined. It may have something to do with the water pipe found and/or semi-circular installation in AO/17. An installation for grinding grain by means of a donkey has also been suggested as a possibility. The hole in the center underneath the hypocaust tiles was dug down 15cm, revealing some pottery and a high concentration of shells. The hole appeared to continue downward but could not be excavated further.

Additional Observations/Value:

In situ installation.

Images:	Image Number	
	d05D4-1007	
	d05D4-1535	

Locus Car

DOR 2005

L 05D4-044 2005 Area D4 Sq: AN- /17- Loc. type: tabun packing

High at	Low at	created	08/2005	updated:	08/2005
Open 21/07/200E 15.62 s	15.50 n				
Close 02/08/200E 15.62 s	15.16 se	<i>seals:</i>			
Floor type	0.00	<i>sealed by:</i>			
Length 1.75	width: 1.00	volume:	<i>loci above:</i> 05D4-037 05D4-046		
Value 1	Remove:	Drawn? No	<i>loci below:</i>		
<i>photo #(1):</i>	<i>photo#(2):</i>	<i>written by:</i> JEP <i>checked by:</i>			

unit: *phase:* *stage:* *stratum:* *PoM:*

summary: _____

Opened:	L05D4-037 came down upon tabun packing L05D4-044, distinguished from tabun L05D4-061, tabun fill L05D4-043, sand L05D4-041, and fill L05D4-046.
Limits(N)	baulk
(S)	L05D4-048, L05D4-046
(E)	L05D4-041
(W)	L05D4-048
Closed:	End of season.
Matrix:	Hard-packed dirt with a high concentration of clay and ceramic packing material. A half-ring ashlar formed part of the packing for the tabun. The other half of the ring was presumably destroyed when the tabun was cut. One fallen stone in sand L05D4-041 may belong with the ring.
Relations:	L05D4-044 forms the packing for tabun L05D4-061. It is covered by topsoil continuation L05D4-037. The S end of the locus was also covered by fill L05D4-046, as the extent of the ashlar packing was not originally known. L05D4-044 surrounds L05D4-61 only on the W half the tabun. The E half of the locus is cut by sand L05D4-041. To the W and S, L05D4-044 is adjacent to fill L05D4-048, which cuts floor F05D4-004 and divides the floor from the tabun packing. The half-circle of ashlar probably once made a full circle around tabun L05D4-061. More courses may exist below the one course visible, because the tabun extends to a depth far below the level of floor F05D4-004. If the floor is indeed cut by L05D4-048, the tabun and its packing L05D4-044 must be later than floor F05D4-004.

Additional Observations/Value:

Tabun packing; good context.

Images:	Image Number	
	d05D4-1520	

Locus Car

DOR 2005

L 05D4-041 2005 Area D4 Sq: AN- /17- Loc. type: sandy fill

	High	at	Low	at	
Open	21/07/200E	15.57	w	15.55	w
Close	02/08/200E	14.95	s	14.80	n
Floor type	0.00				created 07/2005 updated: 07/2005 <i>seals:</i> <i>sealed by:</i> <i>loci above:</i> 05D4-037 <i>loci below:</i> written by: JEP checked by:
Length	2.35	width: 0.75	volume:		
Value	4	Remove:	Drawn? No		
<i>photo #(1):</i>					
<i>photo #(2):</i>					

unit: *phase:* *stage:* *stratum:* *PoM:*

summary: _____

Opened: Topsoil continuation L05D4-037 came down upon sand L05D4-041, distinguished from tabun L05D4-061, tabun packing L05D4-044, tabun fill L05D4-043, and fill down to floor L05D4-046.

- Limits(N)** baulk
- (S) L05D4-046
- (E) Unexcavated portion of AN/17
- (W) L05D4-044, L05D4-046, L05D4-061

Closed: End of season.

Matrix: Almost entirely light-colored sterile sand, which eventually gave way to darker, harder-packed sand with some broken tabun fragments, some pottery, and one bronze coin.

Relations: L05D4-041 reaches the unexcavated portion of AN/17 to the E and the baulk to the N. It is adjacent to fill L05D4-046 to the S. To the W, it cuts tabun L05D4-061 and tabun packing L05D4-044. When the locus was closed at the end of the season, it was approximately at the level at which the cut in the tabun ended and the tabun regained its full circuit. Further excavation would therefore necessitate a new locus for the sand outside the tabun.

Additional Observations/Value: Unsealed fill. Low value, except for one bronze coin.

Images:

Image Number	
d05D4-1518	

Locus Car

DOR 2005

L 05D4-036 2005 Area D4 *Sq:* AN- /17- *Loc. type:* topsoil

	High	at	Low	at	
Open	19/07/200E	16.12	sw	15.80	e
Close	20/07/200E	15.78	sw	15.74	sw
Floor type	0.00				
Length	4.60	width:	2.00	volume:	
Value	5	Remove:		Drawn?	No
<i>photo #(1):</i>		<i>photo#(2):</i>		<i>written by:</i> JEP <i>checked by:</i>	

created 07/2005 updated: 07/2005

seals:
sealed by:
loci above:
loci below: 05D4-037

unit: *phase:* *stage:* *stratum:* *PoM:*

summary: _____

Opened:	To begin excavation of AN/17 to look for the extent of floor 05D4-004.
Limits(N)	Baulk
(S)	Baulk
(E)	Baulk
(W)	Baulk
Closed:	Came down upon topsoil continuation and rubble pile L05D4-037.
Matrix:	L05D4-036 consisted of extremely hard-packed dark soil. It also contained patches of sterile sand in the NE and to the W. Heavy concentration of fragmentary Roman vessel body sherds. Some roof tile fragments and marble veneer fragments. Also contained contained one partial round hypocaust tile, a lamp fragment and part of a ceramic figurine.
Relations:	In width, L05D4-036 extends over AN/17 200cm to the E of A0/17 and extends the entire length of AN/17. The E portion of AN/17 remains unexcavated.

Additional Observations/Value:

Topsoil locus; low value.

Images:	Image Number	
	d05D4-1516	

Locus Car

DOR 2005

L 05D4-037 2005 *Area D4 Sq: AN- /17-* **Loc. type:** topsoil continuation

	High	at	Low	at	
Open	20/07/200E	15.78	sw	15.74	nw
Close	21/07/200E	15.69	w	15.58	sw

created 07/2005 updated: 07/2005

Floor type	0.00			
Length	4.60	width:	2.00	volume:
Value	Remove:		Drawn? No	

seals:

sealed by:

loci above: 05D4-036

loci below: 05D4-041 05D4-043 05D4-044

photo #(1):

photo#(2):

written by: JEP

checked by:

unit: *phase:* *stage:* *stratum:* *PoM:*

summary: _____

Opened: Topsoil L05D4-036 came down upon topsoil continuation L05D4-037.

Limits(N)	Baulk
(S)	Baulk
(E)	Baulk
(W)	Baulk

Closed: L05D4-037 came down upon tabun L05D4-061, tabun packing L05D4-044, fill inside tabun L05D4-043, dark soil and fill down to floor L05D4-046, and sand L05D4-041.

Matrix: L05D4-037 consisted of hard-packed dark soil, which became considerably softer as excavation continued. The NE consisted of sterile sand. Many grapefruit-sized stones and in the S, one large ashlar. One large, well-preserved coin, silver or bronze (as yet undetermined), was found in the NE where the sterile sand met the harder packed soil. One fragment of mosaic was also found.

Relations: Also covers L05D4-046 and L05D4-061.

L05D4-037 covers the extent of the excavated portion of AN/17. It is covered by L05D4-036 and it covers L05D4-041, L05D4-043, L05D4-044, L05D4-046, and L05D4-061.

Additional Observations/Value:

Topsoil continuation; low value.

Images:	Image Number	
	d05D4-1517	

Locus Car

DOR 2005

L 05D4-043 2005 *Area D4 Sq: AN- /17-* **Loc. type:** fill inside tabun

	High	at	Low	at	
Open	21/07/200E	15.58	c	15.54	c
Close	02/08/200E	15.20	s	14.45	e
Floor type	0.00				
Length	1.40	width:	1.20	volume:	
Value	4	Remove:		Drawn?	No
<i>photo #(1):</i>		<i>photo#(2):</i>		<i>written by:</i> JEP <i>checked by:</i>	

created 08/2005 updated: 08/2005

seals:

sealed by:

loci above: 05D4-037

loci below:

unit: *phase:* *stage:* *stratum:* *PoM:*

summary: _____

Opened: L05D4-037 came down upon tabun fill L05D4-043, distinguished from tabun L05D4-061, tabun packing L05D4-044, sand L05D4-041, and fill L05D4-046.

Limits(N)	L05D4-061
(S)	L05D4-061
(E)	L05D4-061, L05D4-041
(W)	L05D4-061

Closed: End of season. L05D4-043 reached the bottom of the tabun on the E side, but a representative section of soil and several ashlar were left in situ for sampling and analysis.

Matrix: Mostly soft sand, which gave way to a layer of increased pottery and several lamp fragments, followed by increasingly sterile sand and, finally, reddish sand with broken tabun fragments, most likely remnants of the E side, which was cut by sand L05D4-041. Many large building ashlar, some with traces of wall plaster, were closely packed into the tabun. These were arranged and packed in such a way that they must have been placed there deliberately, and with great care and effort.

Relations: L05D4-043 is covered by topsoil continuation L05D4-037. It fills tabun L05D4-061. At the bottom of the tabun, the fill reaches the ceramic wall on all sides, but where the upper part of the tabun has been cut by sand L05D4-041, the fill L05D4-043 is also cut by the sand.

Additional Observations/Value:

Tabun fill; good context.

Images:	Image Number	
	d05D4-1519	

Locus Car

DOR 2005

L 05D4-046 2005 *Area* D4 *Sq:* AN- /17- *Loc. type:* fill down to floor

	High	at	Low	at		
Open	21/07/2005	15.58	c	15.54	c	created 07/2005 updated: 07/2005
Close	28/07/2005	15.36	c	15.23	nw	<i>seals:</i>
Floor type	c	15.42	n	15.32	s	<i>sealed by:</i>
Length	3.30	width:	2.00	volume:		<i>loci above:</i> 05D4-037
Value	4	Remove:		Drawn?	No	<i>loci below:</i> 05D4-004 05D4-015 05D4-048
<i>photo #(1):</i>		<i>photo#(2):</i>				<i>written by:</i> JEP <i>checked by:</i>

unit: *phase:* *stage:* *stratum:* *PoM:*

summary: _____

Opened: Topsoil continuation L05D4-037 came down upon fill L05D4-046, distinguished from tabun L05D4-061, tabun packing L05D4-044, tabun fill L05D4-043, and sand L05D4-041.

Limits(N) L05D4-041, L05D4-044

(S) baulk

(E) L05D4-041, baulk

(W) baulk

Closed: L05D4-046 came down upon floor F05D4-004, installation L05D4-015, and fill between floor and tabun packing L05D4-048.

Matrix: Dark, loosely packed soil, with some harder packed soil and dark, sticky clay to the N and softer soil toward the S of the locus. Some pottery and few stones. Two lamp fragments were found, as well as some mosaic, and one large sherd of a uniquely shaped pot, similar to another sherd found above floor F05D4-004 in AN/16.

Relations: Also below: L05D4-044.

L05D4-046 is covered by topsoil continuation L05D4-037 and it covers floor F05D4-004, installation L05D4-015, fill between floor and tabun packing L05D4-048, and tabun packing L05D4-044. It reaches the baulk to the S and W, is adjacent to sand L05D4-041 and tabun L05D4-044 to the N, and it reaches the baulk and is adjacent to sand L05D4-041 to the E.

Excavation of the N portion of L05D4-046 exposed the ashlar packing construction L05D4-044 for tabun L05D4-061. L05D4-046 therefore is both adjacent to and covers L05D4-044.

For the relations of floor F05D4-004, see the locus card for L05D4-004.

Additional Observations/Value:

Unsealed fill down to floor; some value.

Images:

Image Number	
d05D4-1521	

Locus Car

DOR 2005

L 05D4-048 2005 Area D4 Sq: AN- /17- Loc. type: fill between floor and

Open	28/07/2005	High at 15.35	Low at 15.23	sw	n	created 08/2005 updated: 08/2005
Close	02/08/2005	15.23	15.12	sw	e	
Floor type	0.00					<i>seals:</i> <i>sealed by:</i> <i>loci above:</i> 05D4-046 <i>loci below:</i>
Length	2.45	width: 2.00	volume:			
Value	4	Remove:	Drawn? No			
<i>photo #(1):</i>	<i>photo#(2):</i>		<i>written by:</i> JEP <i>checked by:</i>			

unit: *phase:* *stage:* *stratum:* *PoM:*
summary: _____

Opened: L05D4-046 came down upon this locus L05D4-048, the fill between tabun packing L05D4-044 and F05D4-004. The locus was distinguished from floor F05D4-004, tabun packing L05D4-044, and cobble installation L05D4-015.

Limits(N) Baulk, L05D4-044, L05D4-041

(S) F05D4-004

(E) L05D4-044, L05D4-041

(W) F05D4-004

Closed: End of season.

Matrix: Dark, soft soil, with some sticky dark clay in the matrix. Little pottery and some broken tabun fragments.

Relations: L05D4-048 cuts floor F05D4-004 to the W and S. It reaches tabun and packing L05D4-044 to the N and E. It is partially cut by sand L05D4-041. It also reaches the baulk to the N.

L05D4-048 forms a narrow channel between floor F05D4-004 and the ashlar which constitute part of the packing for tabun L05D4-044. It also fills the cut in the floor made to accommodate the flue-pipe for the tabun. The end of the 2005 season precluded finding the bottom of the channel. Where it is cut by sand L05D4-41, the channel may have continued around the rest of the tabun. L05D4-048 reaches the flue pipe of tabun L05D4-061.

Additional Observations/Value:
Unsealed fill.

Images:

Image Number	
d05D4-1522	

Locus Car

DOR 2005

L 05D4-061 2005 Area D4 Sq: AN- /17- Loc. type: ^{tabun}

	High	at	Low	at
Open	21/07/200E	15.62	s	15.56
Close	02/08/200E	15.62	s	14.45

created 08/2005 updated: 08/2005

Floor type	0.00			
Length	1.40	width:	1.20	volume:
Value	1	Remove:		Drawn? Yes

seals:

sealed by:

loci above: 05D4-037

loci below:

photo #(1): p05D4-9009 *photo#(2):*

written by: JEP *checked by:*

unit: *phase:* *stage:* *stratum:* *PoM:*

summary: _____

Opened: L05D4-037 came down upon tabun L05D4-061, distinguished from tabun packing L05D4-044, tabun fill L05D4-043, sand L05D4-041, and fill L05D4-046.

Limits(N)	L05D4-044
(S)	L05D4-044
(E)	L05D4-041
(W)	L05D4-044

Closed: End of season. Tabun not removed.

Matrix: Ceramic tabun walls, built in several levels upon a stone bottom. The tabun reaches down to a level far below that of floor F05D4-004. The hole for the flue pipe is visible at the tabun's floor level to the SW. The other end of the pipe appears at the level of F05D4-004 in the SW corner of fill L05D4-048 between the floor and the tabun packing.

Relations: Tabun L05D4-061 is covered by topsoil continuation L05D4-037. Tabun packing L05D4-044 is built up against the W half of the tabun circuit, while both the tabun L05D4-061 and the packing L05D4-044 are cut by sand L05D4-041. The tabun regains its full circuit one section above the bottom. Sand L05D4-041 was not excavated below this level to see whether the tabun packing continues. L05D4-048 reaches the flue pipe.

Additional Observations/Value:

In situ tabun; good context.

Images:	Image Number	
	d05D4-1534	

Locus Car

DOR 2005

L 05D4-031 2005 *Area D4 Sq: AO- /17- Loc. type:* Fill within channel

	High	at	Low	at	
Open	13/07/200E	15.34	s	15.27	sw
Close	18/07/200E	15.34	s	15.20	c
Floor type	0.00				
Length	4.25	width:	0.35	volume:	
Value	4	Remove:		Drawn?	Yes
<i>photo #(1):</i>		<i>photo#(2):</i>			<i>written by:</i> JEP <i>checked by:</i>

created 07/2005 updated: 07/2005

seals:

sealed by:

loci above: 05D4-022

loci below: 05D4-032

unit: *phase:* *stage:* *stratum:* *PoM:*

summary: _____

Opened: L05D4-022 came down upon the pipe channel L05D4-032 fill L05D4-031, distinguished from floor 05D4-004, installation L05D4-030, installation L05D4-015, robber trench L05D4-027, and robber trench L05D4-028.

Limits(N) L05D4-027

(S) Baulk

(E) unassigned floor makeup of F05D4-004

(W) L05D4-032

Closed: L05D4-031, the fill which covered the pipe within channel L05D4-032, was removed.

Matrix: Packed dark soil. Some small pottery fragments Many small stones, especially where L05D4-031 is adjacent to installation L05D4-030.

Relations: L05D4-031 is covered by L05D4-022. It fills the channel of and covers the pipe within L05D4-032, which consists of both channel walls and the pipe itself. To the E, L05D4-031 reaches the unassigned floor makeup of F05D4-004.

For the relations of pipe and channel L05D4-032, see the card for that locus.

Additional Observations/Value:

Unsealed fill over pipe; some value.

Images:

Image Number	
d05D4-1514	
d05D4-1536	

Locus Car

DOR 2005

L 05D4-050 2005 Area D4 Sq: AO- /17- Loc. type: sand pit

	High	at	Low	at	
Open	28/07/200E	15.17	s	15.00	sw
Close	02/08/200E	15.06	w	15.02	s
Floor type	0.00				<i>seals:</i>
Length	2.70	width:	1.70	volume:	<i>sealed by:</i>
Value	4	Remove:		Drawn? No	<i>loci above:</i> 05D4-029
<i>photo #(1):</i>	<i>photo#(2):</i>		<i>written by:</i> JEP <i>checked by:</i>		

unit: *phase:* *stage:* *stratum:* *PoM:*

summary: _____

Opened:	L05D4-029 came down upon sand pit L05D4-050, distinguished from tabun L05D4-052, tabun fill L05D4-053, tabun L05D4-055, tabun fill L05D4-056, wall L05D4-054, floor F05D4-029, sand L05D4-057, and reddish clay L05D4-049.
Limits(N)	L05D4-052, W05D4-054, fill below F05D4-029
(S)	L05D4-057, L05D4-49, fill below F05D4-049
(E)	F05D4-029, L05D4-058
(W)	AP/17
Closed:	End of season.
Matrix:	Light, loose sand with some pottery and many stones. Some pipe fragments and hypocaust tiles began to appear but were left unexcavated at the end of the season.
Relations:	Sand pit L05D4-050 is covered by fill and architectural dump L05D4-029. The pit cuts the S of floor F05D4-029 and cuts the N and W of floor F05D4-049. It may cut part of the packing for tabun L05D4-052. Its relation to wall W05D4-054 is unclear. It appears to be cut by robber trench L05D4-058, but a small pile of rocks at the E edge of L05D4-050 may represent a continuation between floor F05D4-029 and F05D4-049.

Additional Observations/Value:

Unsealed sand pit; low value.

Images:

Image Number	
d05D4-1524	

Locus Car

DOR 2005

L 05D4-018 2005 Area D4 Sq: AO- /17- **Loc. type:** sandy fill

	High	at	Low	at	
Open	07/07/200E	15.75	w	15.73	se
Close	11/07/200E	15.52	w	15.42	n
Floor type	0.00				
Length	3.20	width:	1.25	volume:	
Value	u	Remove:		Drawn?	No
photo #(1):		photo#(2):		written by: JEP checked by:	

created 07/2005 updated: 07/2005

seals:

sealed by:

loci above: 05D4-007 05D4-008 05D4-009

loci below: 05D4-021

unit: **phase:** **stage:** **stratum:** **PoM:**

summary: _____

Opened:	Rubble pile L05D4-007, sand L05D4-008, and topsoil continuation L05D4-009 came down upon sand L05D4-018, distinguished from rubble and architectural dump L05D4-017, sand L05D4-016, and dark hard-packed soil L05D4-019.
Limits(N)	Baulk, L05D4-016
(S)	Baulk, L05D4-019
(E)	L05D4-017
(W)	Baulk
Closed:	L05D4-018 came down upon rubble continuation and architectural dump L05D4-021.
Matrix:	Sterile, light colored sand with almost no pottery and some small mosaic fragments.
Relations:	L05D4-018 is adjacent to L05D4-017 to the N and E and is adjacent to L05D4-019 to the S. It is covered by L05D4-007, L05D4-008, and L05D4-009 and it covers the S end of L05D4-021.

Additional Observations/Value:

Unsealed sandy fill.

Images:	Image Number		
	d05D4-1506		

Locus Car

DOR 2005

L 05D4-049 2005 Area D4 Sq: AO- /17- Loc. type: fill down to floor

Open	28/07/2005	High at 15.21 s	Low at 15.15 n		created 08/2005 updated: 08/2005
Close	02/08/2005	15.15 ne	15.05 sw		<i>seals:</i>
Floor type	5	15.14 n	15.04 se		<i>sealed by:</i>
Length	2.30	width: 1.50	volume:		<i>loci above:</i> 05D4-029
Value	4	Remove:	Drawn? Yes		<i>loci below:</i> 05D4-049
<i>photo #(1):</i> p05D4-9011 <i>photo#(2):</i> p05D4-9012					<i>written by:</i> JEP <i>checked by:</i>

unit: *phase:* *stage:* *stratum:* *PoM:*

summary: _____

Opened:	L05D4-029 came down upon reddish clay fill L05D4-049, distinguished from sand pit L05D4-050, sand L05D4-057, floor F05D4-029, wall W05D4-054, tabun L05D4-052, tabun fill L05D4-053, tabun L05D4-055, and tabun fill L05D4-056.
Limits(N)	L05D4-050
(S)	AO/16
(E)	L05D4-028
(W)	L05D4-057
Closed:	Came down upon partial floor F05D4-049 on the last day of the season.
Matrix:	Dark red sticky clay with streaks of white in the matrix. Soil become stickier as it neared floor level. The locus produced limited pottery, and some broken tabun fragments were found.
Relations:	L05D4-049 is covered by fill and architectural dump L05D4-029. It covers floor F05D4-049. It is cut by sand pit L05D4-050 to the N and sand L05D4-057 to the W. To the E, it was probably cut by robber trench L05D4-028. Partial floor F05D4-049 was left unexcavated at the end of the 2005 season. It may be the same floor as F05D4-029, which is on the N side of sand pit L05D4-050. Floor F05D4-049 is cut by sand pit L05D4-050 to the N, sand L05D4-057 to the W, and robber trench L05D4-028 to the E. To the S, it reaches AO/16.

Additional Observations/Value:

Fill down to partial floor; some value.

Images:	<u>Image Number</u>	
	d05D4-1523	

Locus Car

DOR 2005

L 05D4-021 2005 Area D4 Sq: AO- /17- *Loc. type:* architectural dump

	High	at	Low	at	
Open	11/07/2005	15.66	w	15.42	s
Close	13/07/2005	15.41	nw	15.33	s
Floor type	0.00				
Length	4.60	width:	3.50	volume:	
Value	u	Remove:		Drawn?	No
<i>photo #(1):</i>		<i>photo #(2):</i>		<i>written by:</i> JEP <i>checked by:</i>	

created 07/2005 updated: 07/2005

seals:

sealed by:

loci above: 05D4-017 05D4-018 05D4-019

loci below: 05D4-027 05D4-028 05D4-029

unit: *phase:* *stage:* *stratum:* *PoM:*

summary: _____

Opened: Rubble continuation L05D4-017, sand L05D4-018, and dark soil L05D4-019 came down upon rubble continuation L05D4-021, distinguished from hard-pack soil L05D4-022.

Limits(N)	Baulk
(S)	Baulk
(E)	L05D4-022
(W)	Baulk

Closed: L05D4-021 came down upon rubble continuation L05D4-029, robber trench L05D4-027, and robber trench L05D4-028.

Matrix: Dark soil with a high concentration of rubble. Also contained several large ashlar. Some sterile sand to the N of the locus and harder packed dirt to the S. Several plaster molding fragments were found, along with a marble veneer fragment and many mosaic tesserae, some of which contained colored patterns.

Relations: L05D4-021 is adjacent to L05D4-022 to the E. It is covered by L05D4-017, L05D4-018, and L05D4-019 and it covers L05D4-027, L05D4-028, and L05D4-029. It is part of the same architectural dump as L05D4-007, L05D4-017, and L04D1-021 in A0/16.

Additional Observations/Value:

Unsealed fill; low value.

Images:	Image Number	
	d05D4-1508	

Locus Car

DOR 2005

L 05D4-022 2005 Area D4 Sq: AO- /17- Loc. type: fill down to floor

	High	at	Low	at	
Open	11/07/2005	15.54	c	15.46	se
Close	13/07/2005	15.40	nw	15.31	c
Floor type	0.00				
Length	4.60	width:	2.90	volume:	
Value	4	Remove:		Drawn?	No
<i>photo #(1):</i>		<i>photo #(2):</i>			

created 07/2005 updated: 07/2005

seals:

sealed by:

loci above: 05D4-016 05D4-017

loci below: 05D4-004 05D4-015 05D4-027

written by: JEP *checked by:*

unit: *phase:* *stage:* *stratum:* *PoM:*

summary: _____

Opened:	Sand L05D4-018 and hard-pack soil and rubble continuation L05D4-017 came down upon hard-pack soil L05D4-022, distinguished from rubble pile and architectural dump L05D4-021.
Limits(N)	Baulk
(S)	Baulk
(E)	Baulk
(W)	L05D4-021
Closed:	L05D4-022 came down upon floor F05D4-004, installation L05D4-030, installation L05D4-015, drain channel fill L05D4-031, and robber trenches L05D4-027 and L05D4-028.
Matrix:	Hard-packed dark soil, which became more densely packed just above floor 05D4-004. Some sandy fill to the N above robber trench L05D4-027. Some pottery and roof tiles, as well as one piece of plaster molding.
Relations:	Also covers L05D4-028, L05D4-029, L05D4-030, and L05D4-031. L05D4-022 is adjacent to L05D4-021 to the W. It is covered by L05D4-016 by and L05D4-017 and it came down upon F05D4-004, L05D4-015, L05D4-027, L05D4-028, L05D4-029, L05D4-030, and L05D4-031. For the relations of floor F05D4-004, see the locus card for L05D4-004.

Additional Observations/Value:

Unsealed fill down to large floor; some value.

Images:	Image Number	
	d05D4-1509	

Locus Car

DOR 2005

W 05D4-060 2005 Area D4 Sq: AO- /17- Loc. type: wall

Open	02/08/2005	High at 15.12	Low at 14.97	w	c		created 08/2005 updated: 08/2005
Close						<i>seals:</i>	
Floor type		0.00				<i>sealed by:</i>	
Length	0.95	width: 0.65	volume:			<i>loci above:</i>	05D4-027
Value	1	Remove:	Drawn?	Yes		<i>loci below:</i>	
<i>photo #(1):</i>		<i>photo#(2):</i>				<i>written by:</i>	JEP
						<i>checked by:</i>	

unit: *phase:* *stage:* *stratum:* *PoM:*

summary: _____

Opened:	The C of robber trench L05D4-027 came down upon a part of wall W05D4-060.
Limits(N)	baulk
(S)	W05D4-054, L05D4-055
(E)	not yet numbered robber trench
(W)	not yet numbered robber trench
Closed:	End of season. Not removed.
Matrix:	Medium sized to large ashlar. One course was clearly exposed, as well as the top of another large ashlar of the second course.
Relations:	W05D4-060 is covered by robber trench L05D4-027 and is the wall robbed out by the rest of the robber trench. It reaches the baulk to the N and is cut by the continuation robber trench L05D4-027 to the W and E. To the S, it probably abuts wall W05D4-054 and tabun L05D4-052 is built up against it. Where robber trench L05D4-027 intersects robber trench L05D4-058, walls W05D4-060 and W04D1-050 seem to have been in contemporaneous use with the two tabuns L05D4-052 and L05D4-055, wall W05D4-054, and floor F05D4-029.

Additional Observations/Value:

Images:	Image Number				
	d05D4-1533				

Locus Car

DOR 2005

L 05D4-030 2005 Area D4 *Sq:* AO- /17- *Loc. type:* installation

	High at	Low at			
Open	13/07/200E 15.52 e	15.39 w			created 07/2005 updated: 07/2005

Close Floor type 0.00 Length 1.20 width: 0.50 volume: Value 1 Remove: Drawn? Yes	<i>seals:</i> <i>sealed by:</i> <i>loci above:</i> 05D4-022 <i>loci below:</i> 05D4-004 <i>written by:</i> JEP <i>checked by:</i>
---	---

photo #(1): p05D4-9008 *photo#(2):* p05D4-9009

unit: *phase:* *stage:* *stratum:* *PoM:*

summary: _____

Opened: L05D4-022 came down upon installation L05D4-030, distinguished from F05D4-004, installation L05D4-015, channel fill L05D4-031, robber trench L05D4-027, and robber trench L05D4-028.

Limits(N) L05D4-004

(S) L05D4-004

(E) L05D4-004

(W) L05D4-031

Closed: End of season. Not removed.

Matrix: A half-circle 1.20m in diameter consisted of small stones forming a ring. The stones were attached directly to floor 05D4-004 beneath with concrete, the largest raised 13cm above floor level. Also attached to the floor and inside the ring of stones were small ceramic tiles. Analysis of these is pending.

Relations: Installation L05D4-030 sits directly to floor 05D4-004 beneath. It is reached by this same floor to the N, S, and E. To the W, the installation may be directly related to the pipe and channel L05D4-032. The pipe contains a small hole just where it passes the S part of the installation L05D4-030. The purpose of the installation remains unclear but may be related to releasing the pressure in the water pipe. L05D4-030 is covered by L05D4-022. It covers and seals part of F05D4-004.

**Additional photos: p05D4-9012

Additional Observations/Value:

In situ installation.

Images:

Image Number	
d05D4-1513	

Locus Car

DOR 2005

W 05D4-054 2005 Area D4 Sq: AO- /17- Loc. type: wall

Open	28/07/2005	High at 15.35	s	Low at 15.22	n	created 08/2005 updated: 08/2005
------	------------	---------------	---	--------------	---	----------------------------------

Close	<i>seals:</i>
Floor type 0.00	<i>sealed by:</i>
Length 1.65 width: 0.52 volume:	<i>loci above:</i> 05D4-029
Value i Remove: Drawn? Yes	<i>loci below:</i>
<i>photo #(1):</i> p05D4-9011 <i>photo#(2):</i> p05D4-9012	<i>written by:</i> JEP <i>checked by:</i>

unit: *phase:* *stage:* *stratum:* *PoM:*

summary: _____

Opened: L05D4-029 came down upon wall W05D4-054, distinguished from tabun L05D4-052, tabun fill L05D4-053, tabun L05D4-055, tabun fill L05D4-056, floor F05D4-029, sand pit L05D4-050, sand L05D4-057, and reddish clay L05D4-049.

Limits(N) L05D4-027
(S) L05D4-050
(E) L05D4-055, unassigned floor makeup of F05D4-029
(W) L05D4-052, L05D4-050

Closed: End of season. Not removed.

Matrix: One course fully exposed, with another course partially exposed at the S end. Small ashlar and stone construction. The largest ashlars on the highest exposed course are approximately 0.50m by 0.40m.

Relations: W05D4-054 is covered by fill and architectural dump L05D4-029 to the N. Tabuns L05D4-052 and L05D4-055 are built up against it. It probably served as support for the tabuns on either side, which would thus have been built up against walls on three sides. One stone on the E side of the wall was found partially collapsed onto tabun L05D4-055, but this probably occurred after the tabuns went out of use, perhaps as a result of the large architectural dump L05D4-029. The unassigned makeup of floor F05D4-029 reaches W05D4-054.

To the N, robber trench L05D4-027 cuts W05D4-054. To the W and S, sand pit L05D4-050 cuts W05D4-054.

Most likely, walls W05D4-054 and W04D1-050, floor F05D4-029, and tabuns L05D4-052 and L05D4-055 were all in contemporaneous use.

Additional Observations/Value:

Images:	Image Number	
	d05D4-1527	

Locus Car

DOR 2005

L **05D4-029** 2005 Area D4 Sq: AO- /17- Loc. type: fill down to floor and

High at	Low at	created	07/2005	updated:	07/2005
Open 13/07/2005E 15.39 s	15.32 c				
Close 28/07/2005E 15.24 c	15.06 e	seals:			
Floor type p	15.22 ne	15.09	se	sealed by:	
Length 4.20	width: 2.70	volume:	loci above: 05D4-021		
Value 4	Remove:	Drawn? Yes	loci below: 05D4-029 05D4-049 05D4-050		
photo #(1): p05D4-9011 photo#(2): p05D4-9012			written by: JEP checked by:		

unit: **phase:** **stage:** **stratum:** **PoM:**

summary: _____

Opened: Rubble and architectural dump L05D4-021 came down upon fill L05D4-029, distinguished from robber trench L05D4-027 and robber trench L05D4-028.

Limits(N)	L05D4-027
(S)	baulk
(E)	L05D4-028
(W)	baulk

Closed: L05D4-029 came down upon tabun L05D4-052 and its fill L05D4-053, tabun L05D4-055 and its fill L05D4-056, wall W05D4-054, floor F05D4-029, sand pit L05D4-050, and reddish fill L05D4-049.

Matrix: Mostly dark, soft soil containing a high concentration of architectural fragments, including some large ashlar and broken floor makeup. The ashlar were found mostly to the NW. To the S and E, some dark sticky clay was found covering floor F05D4-029 and reddish fill L05D4-049. Some pottery.

Relations: Also below: L05D4-052, L05D4-053, W05D4-054, L05D4-055, L05D4-056, and L05D4-057.

L05D4-029 is covered by L05D4-021 and covers tabun L05D4-052, tabun fill L05D4-053, tabun L05D4-055, tabun fill L05D4-056, wall W05D4-054, floor F05D4-029, sand pit L05D4-050, reddish clay L05D4-049, and sandy fill L05D4-057. It is adjacent to robber trench L05D4-027 to the N and robber trench L05D4-028 to the E. It reaches the baulk to the S and W. It is part of the same architectural dump as L05D4-021, L05D4-017, and L05D4-007.

Floor F05D4-029 is cut by robber trench L05D4-058 and sand pit L05D4-050. It reaches tabun L05D4-055 and wall W05D4-054. It may be the same floor as F05D4-049, which is also cut by sand pit L05D4-050.

Additional Observations/Value:
Unsealed fill down to two tabuns, wall, and small floor; some value.

Images:	Image Number	
	d05D4-1512	

Locus Car

DOR 2005

L 05D4-027 2005 Area D4 *Sq:* AO- /17- *Loc. type:* robber trench

	High	at	Low	at
Open	13/07/200E	15.40	w	15.34
Close	02/08/200E	15.05	s	14.95
Floor type	0.00			
Length	4.60	width: 0.80	volume:	
Value	4	Remove:	Drawn? No	

created 07/2005 updated: 07/2005

seals:

sealed by:

loci above: 05D4-021 05D4-022

loci below: 05D4-060

photo #(1):

photo#(2):

written by: JEP *checked by:*

unit: *phase:* *stage:* *stratum:* *PoM:*

summary: _____

Opened: L05D4-021 came down upon robber trench L05D4-027, distinguished from robber trench L05D4-028 and fill and architectural dump L05D4-029. L05D4-022 also came down upon this locus, distinguished from F05D4-004, installation L05D4-030, installation L05D4-015, channel fill L05D4-031, and robber trench L05D4-028.

Limits(N) baulk

(S) L05D4-28, L05D4-029, F05D4-004, L05D4-031, L05D4-032, L05D4-052, L05D4-055

(E) baulk

(W) baulk

Closed: Came down on W05D4-060. End of season.

Matrix: Mostly dark and soft sterile sand. The locus yielded little pottery but did produce one red fresco fragment and a complete lamp.

Relations: L05D4-027 reaches the baulk to the W, N, and E. To the S, it cuts the packing for tabuns L05D4-052 and L05D4-055, but not the tabuns themselves; reaches wall 05D4-054; cuts floor F05D4-004, channel and pipe fill L05D4-031, and channel and pipe L05D4-032; and intersects robber trench L05D4-028. When the locus was opened, its western end was adjacent to fill and architectural dump L05D4-029 to the S.

L05D4-027 is covered by L05D4-021 and L05D4-022 and it cuts and covers wall W05D4-060.

Additional Observations/Value:

Unsealed; one complete lamp.

Images:	Image Number	
	d05D4-1510	

Locus Car

DOR 2005

L 05D4-053 2005 Area D4 Sq: AO- /17- **Loc. type:** tabun fill

	High	at	Low	at
Open	28/07/200E	15.19	e	15.10
Close	02/08/200E	14.87	w	14.81
Floor type	0.00			
Length	1.15	width:	0.90	volume:
Value	4	Remove:	Drawn? No	

created 08/2005 updated: 08/2005

seals:

sealed by:

loci above: 05D4-029

loci below:

photo #(1):

photo#(2):

written by: JEP *checked by:*

unit: *phase:* *stage:* *stratum:* *PoM:*

summary: _____

Opened: L05D4-029 came down upon tabun fill L05D4-053, distinguished from tabun L05D4-052, wall W05D4-054, tabun L05D4-055, tabun fill L05D4-056, F05D4-029, sand pit L05D4-050, sand L05D4-057, and reddish clay L05D4-049.

Limits(N)	L05D4-052
(S)	L05D4-052
(E)	L05D4-52
(W)	L05D4-052

Closed: End of season. The fill ended in rubble and one large stone partially extended underneath the interior stone wall of the tabun.

Matrix: Bright red soil, probably the result of the crumbling of the interior tabun wall, came down upon softer brown soil. There were tile fragments and some rocks within the locus, as well as some pottery.

Relations: L05D4-053 fills the extent of tabun L05D4-052. It is covered by L05D4-029. The difference in soil matrix from adjacent tabun fill L05D4-056 indicates that the two clearly served different functions. Fill L05D4-053 came down upon concentrated rubble with some tile fragments. Excavation of the locus ceased because one large stone in the rubble partially extended underneath the stone wall of the tabun. No flue hole was exposed within the tabun. For the relations of tabun L05D4-052, see its locus card.

Additional Observations/Value:

Unsealed tabun fill; good context.

Images:	Image Number	
	d05D4-1526	

Locus Car

DOR 2005

L 05D4-055 2005 Area D4 Sq: AO- /17- Loc. type: ^{tabun}

	High	at	Low	at
Open	28/07/200E	15.23	n	15.13
Close	02/08/200E	14.89	s	14.87
				nw

created 08/2005 updated: 08/2005

Floor type	0.00			
Length	1.20	width:	1.15	volume:
Value	1	Remove:		Drawn? No

seals:

sealed by:

loci above: 05D4-029

loci below:

photo #(1): p05D4-9011 *photo#(2):* p05D4-9012

written by: JEP *checked by:*

unit: *phase:* *stage:* *stratum:* *PoM:*

summary: _____

Opened: L05D4-029 came down upon tabun L05D4-055, distinguished from tabun fill L05D4-056, wall L05D4-054, tabun L05D4-052, tabun fill L05D4-053, floor F05D4-029, sand pit L05D4-050, sand L05D4-057, and reddish clay L05D4-049.

Limits(N)	L05D4-027
(S)	L05D4-050
(E)	L05D4-058
(W)	W05D4-054

Closed: End of season. Not removed. Tabun fill L05D4-059 reached the tiled floor of the tabun, but a section containing some soil from tabun fill L05D4-056 and some from ashy tabun fill L05D4-059 was left in the E part of the tabun for sampling and analysis.

Matrix: Ceramic tabun. The packing consisted reddish soil and field stones. These last were concentrated on the northern side of the tabun. Some pottery and glass was found in the soil of the packing. The bottom of the tabun contained a complete and undamaged tile floor, as well as a flue hole on the W side, which began at floor level.

Relations: Tabun L05D4-055 was covered by fill and architectural dump L05D4-029. To the N, it was built up against wall W05D4-060, a portion of which appears in the central part of robber trench L05D4-027. It was built up against wall W05D4-054 to the W. It was probably reached by floor F05D4-029 to the S. It is partially cut by robber trench L05D4-058, but probably reached the robbed-out wall W04D1-050, a lower course of which appears in robber trench L05D4-058. L05D4-055 is filled by tabun fill L05D4-056 and ashy tabun fill L05D4-059. Tabun L05D4-055 is clearly related to tabun L05D4-052, which is built up against the other side of wall W05D4-054, but the construction and probably the usage of L05D4-052 differed from that of L05D4-055. Most likely, tabuns L05D4-055 and L05D4-052, walls W05D4-054, W05D4-060, and W05D1-50, and floor F05D4-029 were all in contemporaneous use.

Additional Observations/Value:

In situ tabun; good context.

Images:	Image Number	
	d05D4-1528	

Locus Car

DOR 2005

L 05D4-058 2005 Area D4 *Sq:* AO- /17- *Loc. type:* robber trench

	High	at	Low	at			created 08/2005 updated: 08/2005
Open	29/07/2005	15.13	w	15.06	c		
Close	02/08/2005	14.99	w	14.88	e	<i>seals:</i>	
Floor type	0.00					<i>sealed by:</i>	
Length	4.50	width:	0.90	volume:	<i>loci above:</i> 05D4-028		
Value	4	Remove:	Drawn? No		<i>loci below:</i> 04D1-050		
<i>photo #(1):</i>	<i>photo#(2):</i>			<i>written by:</i> JEP <i>checked by:</i>			

unit: *phase:* *stage:* *stratum:* *PoM:*

summary: _____

Opened:	Removal of the baulk between AO/17 and AO/16 required the extension of the S limits of robber trench L05D4-028.
Limits(N)	L05D4-027
(S)	A0/16
(E)	L05D4-032
(W)	L05D4-049, L05D4-055, unassigned floor makeup of F05D4-029, L05D4-051, L05D4-050
Closed:	End of season. Came down on the continuation of W04D1-050.
Matrix:	Dark, soft soil. Some plaster fragments, probably remnants of the plaster channel of L05D4-032. Some pottery and glass.
Relations:	<p>Robber trench L05D4-058 intersects robber trench L05D4-027 to the N, reaches channel L05D4-032 to the E, reaches AO/16 to the S. It cuts tabun L05D4-055, floor F05D4-029, reddish fill L05D4-049, and floor F05D4-049 to the W. Channel and pipe installation L05D4-032 was probably built up against wall W04D1-050, the robbed-out wall of L05D4-058, and floor F05D4-004.</p> <p>At the end of the 2005 season, the bottom of robber trench L05D4-058 was reached in the C of the locus. One course and the top of a second course of W04D1-050 were exposed. L05D4-058 cuts and covers W04D1-060.</p>

Additional Observations/Value:

Unsealed robber trench; low value.

Images:	Image Number	
	d05D4-1531	

Locus Car

DOR 2005

L 05D4-059 2005 *Area* D4 *Sq:* AO- /17- *Loc. type:* tabun fill

	High	at	Low	at	
Open	01/08/2005	14.93	se	14.91	e
Close	02/08/2005	14.89	s	14.87	nw
Floor type	0.00				
Length	1.10	width:	1.00	volume:	
Value	4	Remove:		Drawn?	No
<i>photo #(1):</i>		<i>photo#(2):</i>		<i>written by:</i> JEP <i>checked by:</i>	

created 08/2005 updated: 08/2005

seals:

sealed by:

loci above: 05D4-056

loci below:

unit: *phase:* *stage:* *stratum:* *PoM:*

summary: _____

Opened:	Tabun fill L05D4-056 showed a clear change of matrix, becoming very ashy as it neared the bottom of the tabun.
Limits(N)	L05D4-055
(S)	L05D4-055
(E)	L05D4-055
(W)	L05D4-055
Closed:	End of season. Fill had reached the bottom of the tabun, but a section was left in the E of the locus for sampling and analysis.
Matrix:	Ashy soil with some charcoal, as well as some broken tiles and tabun fragments.
Relations:	L05D4-059 is covered by tabun fill L05D4-056. It fills tabun L05D4-055 down to the floor of the tabun, which consisted of well-preserved grey tiles. A section of the locus in the E of the tabun was left unexcavated at the end of the season to provide material for sampling and analysis. For the relations of tabun L05D4-055, see the locus card for L05D4-055.

Additional Observations/Value:

Tabun fill; some value.

Images:	Image Number	
	d05D4-1532	

Locus Car

DOR 2005

L 05D4-032 2005 Area D4 *Sq:* AO- /17- *Loc. type:* pipe and channel

	High at	Low at			
Open	18/07/200E 15.34 s	15.20	c	created	08/2005 updated: 08/2005

<p>Close</p> <p>Floor type 0.00</p> <p>Length 4.15 width: 0.35 volume:</p> <p>Value 1 Remove: Drawn? Yes</p> <p><i>photo #(1):</i> p05D4-9008 <i>photo#(2):</i> p05D4-9010</p>	<p><i>seals:</i></p> <p><i>sealed by:</i></p> <p><i>loci above:</i> 05D4-031 05D4-022</p> <p><i>loci below:</i></p> <p><i>written by:</i> JEP <i>checked by:</i></p>
--	--

unit: *phase:* *stage:* *stratum:* *PoM:*

summary: _____

Opened: L05D4-022 came down upon channel wall L05D4-032, which was distinguished from the channel fill L05D4-031, which covered the pipe portion of L05D4-032. L05D4-022 also came down on floor F05D4-004, installation L05D4-030, robber trenches L05D4-027 and L05D4-028, and installation L05D4-015.

Limits(N) L05D4-027

(S) AO/16

(E) unassigned floor makeup of F05D4-004

(W) L05D4-028

Closed: End of season. Not removed.

Matrix: L05D4-032 consisted of both channel and pipe. The channel was composed of a thin plaster wall, perhaps a plaster bottom, and several in situ hypocaust tiles. These last covered the S end of the pipe. Another plaster wall was probably built up against the floor makeup of F05D4-004. The ceramic pipe was found in situ and almost entirely intact, except for several battered pieces at the S end. It contained a small hole just to the S of installation L05D4-030.

Relations: L05D4-032 is covered by fill L05D4-022 and channel fill L05D4-031. It is built up against the makeup for F05D4-004 to the E. It is cut by robber trench L05D4-027 to the N and it breaks off at the S edge of AO/17: perhaps it was cut by robber trench L05D4-049 in AO/16 or perhaps it took a turn to the E. It may be related to a hole in F05D4-004 or to installation L05D4-015. To the W, the channel was probably built up against robbed-out wall W04D1-050. A small hole in the top of the pipe lines up with installation L05D4-015, which sits upon F05D4-004. One theory sees the pipe and installations as a release point for the water pressure on the site, but the exact function of the pipe and its relations to the other installations in AO/17 remain undetermined.

**Additional photos: p05D4-9012

Additional Observations/Value:

In situ channel and pipe; high value.

Images:

Image Number	
d05D4-1515	
d05D4-1536	

Locus Car

DOR 2005

L 05D4-057 2005 Area D4 *Sq:* AO- /17- *Loc. type:* sand pit

	High	at	Low	at	
Open	28/07/200E	15.21	nw	15.10	se
Close	02/08/200E	15.08	se	15.04	nw
Floor type	0.00				
Length	1.75	width:	1.40	volume:	
Value	4	Remove:		Drawn?	No
<i>photo #(1):</i>		<i>photo#(2):</i>			<i>seals:</i>
					<i>sealed by:</i>
					<i>loci above:</i> 05D4-029
					<i>loci below:</i>
					<i>written by:</i> JEP <i>checked by:</i>

unit: *phase:* *stage:* *stratum:* *PoM:*

summary: _____

Opened: Fill and architectural dump L05D4-029 came down upon sandy pit L05D4-057, distinguished from reddish clay L05D4-049, sand pit L05D4-050, floor F05D4-029, wall W05D4-054, tabun L05D4-052, tabun fill L05D4-053, tabun L05D4-055, and tabun fill L05D4-056.

Limits(N) L05D4-050

(S) AO/16

(E) AP/17

(W) L05D4-049, F05D4-049

Closed: End of season.

Matrix: Light, loose sand, with some large field stones. The locus produced some pottery but was distinct for the amount of bone compared with other loci excavated in AO/17.

Relations: Sand pit L05D4-057 is covered by fill and architectural dump L05D4-029. It reaches AP/17 to the W and AO/16 to the S. It intersects sand pit L05D4-050 to the N and it cuts fill L05D4-049 and partial floor F05D4-049 to the E. It is almost certainly part of the same sand pit as L05D4-050. The two loci were assigned individual numbers as the relationship between them was not clear until excavation.

Additional Observations/Value:

Sand pit; low value.

Images:

Image Number	
d05D4-1530	

Locus Car

DOR 2005

L 05D4-052 2005 Area D4 Sq: AO- /17- Loc. type: ^{tabun}

High at	Low at	created	08/2005	updated:	08/2005
Open 28/07/2005E 15.24 se	15.13 s				
Close 02/08/2005E 15.24 se	14.81 n				

Floor type 0.00
 Length 1.50 width: 1.20 volume:
 Value i Remove: Drawn? No

seals:
sealed by:
loci above: 05D4-029
loci below:

photo #(1): p05D4-9011 *photo#(2):* p05D4-9012 *written by:* JEP *checked by:*

unit: *phase:* *stage:* *stratum:* *PoM:*

summary: _____

Opened: L05D4-029 came down upon tabun L05D4-052, distinguished from tabun fill L05D4-053, wall W05D4-054, tabun L05D4-055, tabun fill L05D4-056, sand pit L05D4-050, floor F05D4-029, sand L05D4-049, and reddish fill L05D4-057.

Limits(N)	L05D4-027
(S)	L05D4-050
(E)	W05D4-054
(W)	baulk

Closed: End of season. Not removed. Excavation ceased because the fill reached rubble and one stone partially extended underneath the stone wall of the tabun.

Matrix: The packing of the tabun consisted of bright red soil and field stones. Removal of the fill L05D4-053 revealed a wall construction of round stones instead of ceramic. Bright red soil in the fill matrix must have fallen from the interior walls. A few pottery fragments, mostly large sherds.

Relations: L05D4-052 is covered by L05D4-029. It is built up against wall L05D4-054 to the E. To the N, it was probably built up against W05D4-060, a portion of which is extant in the central part of robber trench L05D4-027. To the S, the packing of the tabun is partially cut by sand pit L05D4-050. To the W, L05D4-052 extends into AP/17 and appears to be partially cut in the NW corner by robber trench L05D4-025 and the tabun was probably built up against wall W04D1-067. A portion of this wall possibly appears in L05D4-025 next to tabun L05D4-052, but the relations are as yet undetermined.

Tabun L05D4-052 is clearly related to tabun L05D4-055, which is built up against the other side of wall W05D4-054, but its construction and usage probably differed. L05D4-052 has an interior wall constructed with rounded stones, while L05D4-055 has a standard ceramic wall and tile floor. Mostly likely, tabuns L05D4-052 and L05D4-055, walls W05D4-054, W05D4-060, and W04D1-050, and floor F05D4-029 were all in contemporaneous use.

The bottom of the tabun was not clearly defined at the end of the 2005 season, because the fill L05D4-053 came down upon rubble, with one stone partially extending underneath the stone wall in the interior of the tabun.

Additional Observations/Value:

In situ tabun; good context.

Locus Car

DOR 2005

L 05D4-052 2005 *Area* D4 *Sq:* AO- /17- *Loc. type:* ^{tabun}

Images:

Image Number	
d05D4-1525	

Locus Car

DOR 2005

L 05D4-016 2005 Area D4 Sq: AO- /17- **Loc. type:** sandy fill

	High	at	Low	at
Open	07/07/200E	15.83	s	15.73
Close	11/07/200E	15.53	n	15.49
Floor type		0.00		
Length	2.40	width:	0.50	volume:
Value	5	Remove:		Drawn? No

created 07/2005 updated: 07/2005

seals:

sealed by:

loci above: 05D4-008 05D4-009

loci below: 05D4-022

photo #(1):

photo#(2):

written by: JEP **checked by:**

unit: **phase:** **stage:** **stratum:** **PoM:**

summary: _____

Opened: Topsoil continuation loci L05D4-008 and L05D4-009 came down upon sand locus L05D4-016, distinguished from rubble pile and dark soil L05D4-017 to the S.

Limits(N)	Baulk
(S)	L05D4-017
(E)	L05D4-017
(W)	L05D4-017

Closed: Came down upon hard-packed dark soil L05D4-022.

Matrix: Soft, sterile, light-colored sand with almost no pottery.

Relations: L05D4-016 is adjacent to L05D4-017 to the W, S, E. It is covered by L05D4-008 and L05D4-009 and covers L05D4-022.

Additional Observations/Value:

Unsealed sandy fill.

Images:	Image Number	
	d05D4-1504	

Locus Car

DOR 2005

L 05D4-002 2005 Area D4 Sq: AO- /17- *Loc. type:* topsoil

	High	at	Low	at
Open	01/07/200E	16.23	nw	15.98
Close	05/07/200E	16.13	sw	15.84

created 07/2005 updated: 07/2005

Floor type	0.00			
Length	4.60	width:	4.60	volume:
Value d	Remove:	Drawn? No		

seals:
sealed by:
loci above:
loci below: 05D4-007 05D4-008 05D4-009

photo #(1): *photo#(2):* *written by:* JEP *checked by:*

unit: *phase:* *stage:* *stratum:* *PoM:*

summary: _____

Opened: Beginning of Season

Limits(N)	Baulk
(S)	Baulk
(E)	Baulk
(W)	Baulk

Closed: Came down upon rubble pile L05D4-007 at NW, sand L05D4-008 in C, and hard pack L05D4-009 at E.

Matrix: Dark, extremely hard-packed soil with many stones, mostly grapefruit size or slightly larger. Soil was especially compacted to the SE. Sand overlay the south and NE. A good deal of pottery, mostly larger Roman storage sherds, some ceramic roof-tile fragments, small marble fragments, and a fresco fragment were found in the dark soil. The sandy sections were mostly sterile and contained very few stones.

Relations: L05D4-002 extends throughout the whole square and covers L05D4-007, L05D4-008, and L05D4-009.

Additional Observations/Value:
Topsoil locus; low value.

Images:

Image Number	
d05D4-1500	
d05D4-1500	

Locus Car

DOR 2005

L 05D4-007 2005 Area D4 Sq: AO- /17- **Loc. type:** rubble and architectural

	High	at	Low	at
Open	05/07/200E	16.13	nw	15.95
Close	07/07/200E	15.97	w	15.73
Floor type		0.00		
Length	4.60	width:	1.80	volume:
Value d		Remove:		Drawn? No

photo #(1): **photo#(2):**

created 07/2005 updated: 07/2005

seals:

sealed by:

loci above: 05D4-002

loci below: 05D4-017 05D4-018 05D4-019

written by: JEP **checked by:**

unit: **phase:** **stage:** **stratum:** **PoM:**

summary: _____

Opened: The topsoil locus L05D4-002 came down upon large rubble pile L05D4-007, distinguished from sand L05D4-008 and dark hard pack L05D4-009.

Limits(N)	Baulk
(S)	Baulk
(E)	L05D4008
(W)	Baulk

Closed: The rubble pile L05D4-007 came down upon sand L05D4-018 and dark soil L05D4-019 to the S, while there was a substantial increase in the limits of the rubble toward the E.

Matrix: High concentration of large stones, ranging from grapefruit size to ashlar. The surrounding soil was dark and hard packed, except where sand began to appear to the S as the locus was lowered. Large amounts of broken concrete and some upside-down discarded floor makeup. Numerous mosaic fragments, some still attached to the floor makeup. One small fresco fragment was also found. Little pottery.

Relations: Most likely part of the large architectural dump in A0/16. L05D4-008 probably reaches L05D4-007 because it also contains some of the dump.

Additional Observations/Value:

Unsealed architectural dump.

Images:

Image Number		
d05D4-1501		

Locus Car

DOR 2005

L 05D4-056 2005 *Area D4 Sq: AO- /17- Loc. type:* tabun fill

	High at	Low at		
Open	28/07/200E 15.20 s	15.13 c		created 08/2005 updated: 08/2005
Close	01/08/200E 14.93 se	14.91 e		<i>seals:</i>
Floor type	0.00			<i>sealed by:</i>
Length	1.10	width: 1.00	volume:	<i>loci above:</i> 05D4-029
Value	4	Remove:	Drawn? No	<i>loci below:</i> 05D4-059
<i>photo #(1):</i>	<i>photo#(2):</i>			<i>written by:</i> JEP <i>checked by:</i>

unit: *phase:* *stage:* *stratum:* *PoM:*

summary: _____

Opened: L05D4-029 came down upon tabun fill L05D4-056 distinguished from tabun L05D4-055, wall W05D4-054, tabun L05D4-052, tabun fill L05D4-053, floor F05D4-029, sand pit L05D4-050, sand L05D4-057, and reddish clay L05D4-049.

Limits(N) L05D4-055

(S) L05D4-055

(E) L05D4-055

(W) L05D4-055

Closed: Tabun fill L05D4-054 came down upon ashy tabun fill L05D4-058.

Matrix: Light soil at the surface turned to a dark, sticky clay with patches of charcoal and chalk. A few broken tiles appeared, as well as broken tabun material, presumably fallen in from the tabun walls. Some pottery.

Relations: Tabun fill is covered by fill and architectural dump L05D4-029. It fills tabun L05D4-055 and it covers and comes down upon ashy tabun fill L05D4-059, which itself comes down upon the floor of the tabun. For the relations of the tabun, see the locus card for L05D4-055. Some soil from the lowest part of the locus was left in situ at the end of the season for sampling and analysis.

Additional Observations/Value:

Tabun fill; some value.

Images:

Image Number	
d05D4-1529	

Locus Car

DOR 2005

L 05D4-008 2005 Area D4 *Sq:* AO- /17- *Loc. type:* sandy fill

	High	at	Low	at	
Open	05/07/200E	16.13	sw	15.91	s
Close	07/07/200E	15.97	w	15.73	w
Floor type	0.00				
Length	4.60	width:	1.50	volume:	
Value u	Remove:	Drawn?		No	
<i>photo #(1):</i>		<i>photo#(2):</i>			

created 07/2005 updated: 07/2005

seals:
sealed by:
loci above: 05D4-002
loci below: 05D4-016 05D4-017 05D4-018
written by: JEP *checked by:*

unit: *phase:* *stage:* *stratum:* *PoM:*

summary: _____

Opened:	Surface soil came down upon sterile sand L05D4-008, distinguished from rubble pile L05D4-007 and dark hard pack L05D4-009.
Limits(N)	Baulk
(S)	Baulk
(E)	L05D4-009
(W)	L05D4-007
Closed:	Sand locus L05D4-008 came down upon rubble continuation L05D4-017 in C, dark hard soil L05D4-019 to the extreme S, and smaller continuations of sand, L05D4-016 and L05D4-018 to the N and S.
Matrix:	Loose, soft sand with almost no pottery and some large rocks. After removal of 10cm, the center strip of the locus contained harder soil with more closely packed rocks, which were determined to be a continuation of the rubble in L05D4-007.
Relations:	Also covers L05D4-019. Covered by topsoil L05D4-002 and covers sand L05D4-016, rubble and hard soil continuation L05D4-017, sand L05D4-018 and dark soil L05D4-019. L05D4-008 probably reaches L05D4-007 since L05D4-008 also contains some of the dump. The relationship with L05D4-009 is not clear but L05D4-009 may be a continuation of the topsoil.

Additional Observations/Value:

Unsealed sand.

Images:	<u>Image Number</u>	
	d05D4-1502	

Locus Car

DOR 2005

L 05D4-009 2005 Area D4 *Sq:* AO- /17- *Loc. type:* Topsoil continuation

	High	at	Low	at	
Open	05/07/200E	16.11	s	15.84	ne
Close	07/07/200E	15.83	se	15.73	se
Floor type	0.00				
Length	4.60	width:	2.25	volume:	
Value u	Remove:	Drawn?		No	
<i>photo #(1):</i>	<i>photo#(2):</i>				

created 07/2005 updated: 07/2005

seals:

sealed by:

loci above: 05D4-002

loci below: 05D4-016 05D4-017 05D4-018

written by: JEP *checked by:*

unit: *phase:* *stage:* *stratum:* *PoM:*

summary: _____

Opened: Surface soil came down upon dark hard pack L05D4-009, distinguished from sand L05D4-008 and rubble pile L05D4-007.

Limits(N) Baulk

(S) Baulk

(E) Baulk

(W) L05D4-008

Closed: L05D4-009 came down upon sand L05D4-016 to the N, rubble and hard dark soil L05D4-017 in C, sand L05D4-018 to the SE and dark soil L05D4-019 to the SE.

Matrix: Most of this locus contained the same hard-packed dark soil found in the surface soil, but the NW corner of the locus turned to loose sand. The hardest packed soil was to the SE. Numerous pottery fragments Two large mosaic fragments of 10cm and some smaller mosaic pieces were found, as well as several roof tiles. Several large ashlar fragments.

Relations: Also covers L05D4-019.

L05D4-009 is adjacent to L05D4-008 to the W. Covered by topsoil L05D4-002 and may be topsoil continuation. Covers sand L05D4-016, rubble and hard dark soil continuation L05D4-017, sand L05D4-018, dark soil L05D4-019..

Additional Observations/Value:

Continuation of topsoil locus.

Images:

Image Number		
d05D4-1503		

Locus Car

DOR 2005

L **05D4-017** 2005 Area D4 Sq: AO- /17- Loc. type: architectural dump

Open	07/07/200E	High at 15.97	w	Low at 15.73	e	created 07/2005 updated: 07/2005
Close	11/07/200E	15.66	w	15.46	e	
Floor type	0.00					<i>seals:</i> <i>sealed by:</i> <i>loci above:</i> 05D4-007 05D4-008 05D4-009 <i>loci below:</i> 05D4-021 05D4-022 <i>written by:</i> JEP <i>checked by:</i>
Length	4.60	width:	4.60	volume:		
Value u		Remove:		Drawn?	No	
<i>photo #(1):</i>		<i>photo#(2):</i>				

unit: *phase:* *stage:* *stratum:* *PoM:*

summary: _____

Opened: Rubble pile L05D4-007, sand L05D4-008, and L05D4-009 topsoil continuation came down upon rubble and architectural dump L05D4-017, distinguished from sand L05D4-016, sand L05D4-018, and dark soil L05D4-019.

Limits(N)	Baulk, L05D4-016
(S)	Baulk, L05D4-018
(E)	Baulk
(W)	Baulk, L05D4-018

Closed: L05D4-017 came down upon rubble continuation and architectural dump L05D4-021 and dark hard-packed fill L05D4-022.

Matrix: L05D4-017 consisted mainly of dark grey soil with a heavy concentration of rubble and architectural fragments, with very large ashlar in the NW. C of the locus contained more sand and the S contained some darker, harder soil. Highest pottery concentration to the SE. The locus yielded many mosaic fragments, some colored and one with fine 0.5 by 0.5 cm tesserae; several unique fragments of plaster molding, most notably one depicting grapes.

Relations: L05D4-017 is adjacent to L05D4-016 to the N and is adjacent to L05D4-018 to the W and to the S. It is covered by L05D4-007, L05D4-008, and L05D4-009 and covers L05D4-021 and L05D4-022. L05D4-007, L05D4-017, L05D4-021, and L04D1-021 in A0/16 contain the same architectural dump.

Additional Observations/Value:
Continuation of unsealed architectural dump.

Images:	Image Number	
	d05D4-1505	

Locus Car

DOR 2005

L 05D4-019 2005 Area D4 Sq: AO- /17- Loc. type: ^{Fill}

	High	at	Low	at		
Open	07/07/200E	15.89	s	15.89	c	created 07/2005 updated: 07/2005
Close	11/07/200E	15.82	sw	15.44	s	<i>seals:</i>
Floor type	0.00					<i>sealed by:</i>
Length	3.00	width:	1.65	volume:		<i>loci above:</i> 05D4-007 05D4-008 05D4-009
Value	5	Remove:		Drawn?	No	<i>loci below:</i> 05D4-021
<i>photo #(1):</i>	<i>photo#(2):</i>					<i>written by:</i> JEP <i>checked by:</i>

unit: *phase:* *stage:* *stratum:* *PoM:*

summary: _____

Opened: Rubble pile L05D4-007, sand L05D4-008, and topsoil continuation L05D4-009 came down upon dark hard-packed soil L05D4-019, distinguished from sand L05D4-018, rubble and architectural dump L05D4-017, and sand L05D4-016.

Limits(N) L05D4-018

(S) Baulk

(E) L05D4-018

(W) Baulk

Closed: L05D4-019 came down upon rubble continuation and architectural dump L05D4-021.

Matrix: L05D4-019 contained dark hard-packed soil with very little pottery, some small stones, and one piece of fresco.

Relations: L05D4-019 is adjacent to L05D4-018 to the N and E. It is covered by L05D4-007, L05D4-008, and L05D4-009 and covers the S end of L05D4-021.

Additional Observations/Value:

Unsealed fill.

Images:

Image Number		
d05D4-1507		

Locus Car

DOR 2005

L 05D4-028 2005 Area D4 Sq: AO- /17- **Loc. type:** robber trench

	High	at	Low	at
Open	13/07/200E	15.39	n	15.34
Close	29/07/200E	15.14	w	15.06

created 07/2005 updated: 07/2005

Floor type	0.00			
Length	4.25	width:	0.90	volume:
Value	4	Remove:		Drawn? No

seals:

sealed by:

loci above: 05D4-021 05D4-022

loci below: 05D4-058

photo #(1):

photo#(2):

written by: JEP *checked by:*

unit: *phase:* *stage:* *stratum:* *PoM:*

summary: _____

Opened: L05D4-021 came down upon robber trench L05D4-028, distinguished from robber trench L05D4-027 and fill and architectural dump L05D4-029. L05D4-022 also came down upon this locus, distinguished from channel fill L05D4-031, floor L05D4-004, installation L05D4-030, and installation L05D4-015.

Limits(N) L05D4-027

(S) baulk

(E) L05D4-031

(W) L05D4-029, L05D4055, L05D4-029, F05D4-029, L05D4-050, L05D4-049, F05D4-049

Closed: Removal of S baulk extended the S limit of robber trench L05D4-028.

Matrix: Dark, soft soil. One large ashlar with intentional cuts was found. It may be part of the adjacent installations but was more likely left behind when the robber trench was cut. Some pottery sherds and one complete lamp were also found.

Relations: L05D4-028 is covered by fills L05D4-021 and L05D4-021. In the C, it covers wall W 04D1-050. It intersects robber trench L05D4-027 to the N and reaches the baulk to the S. To the W, L05D4-028 cuts fill and architectural dump L05D4-029. Underneath L05D4-029, it cuts floors F05D4-029 and F05D4-049 and cuts reddish clay L05D4-049, and sand pit L05D4-050. It partially cuts the NE corner of tabun L05D4-055.

Additional Observations/Value:

Unsealed. This locus produced a complete lamp.

Images:

Image Number		
d05D4-1511		

Locus Car

DOR 2005

L 05D4-033 2005 Area D4 Sq: AN- /16- Loc. type: ^{Fill}

	High	at	Low	at			created 08/2005 updated: 08/2005
Open	18/07/200E	15.33	sw	15.31	w		
Close	02/08/200E	15.33	sw	15.24	n		
Floor type						<i>seals:</i>	
Length 0.40 width: 0.20 volume:						<i>sealed by:</i>	
Value 4 Remove: Drawn? Yes						<i>loci above:</i> 05D4-004	
						<i>loci below:</i>	
<i>photo #(1):</i> p05D4-9025 <i>photo#(2):</i>						<i>written by:</i> MGW <i>checked by:</i>	

unit: *phase:* *stage:* *stratum:* *PoM:*

summary: _____

- Opened:** L05D4-004 came down on F05D4-004. L05D4-033 was opened as the fill inside a circular cutting in the floor.
- Limits(N)** the unassigned floor make up of F05D4-004
- (S) the unassigned floor make up of F05D4-004
- (E) the unassigned floor make up of F05D4-004
- (W) the unassigned floor make up of F05D4-004
- Closed:** Not closed. End of season.
- Matrix:** Loose sandy soil with one large flat fieldstone filling the opening. One coin found (Basket # 05D4-0293)
- Relations:** L05D4-033 cuts the unassigned floor make-up of F05D4-004 in all directions.

Additional Observations/Value:

The stone place in the opening may relate to the repaving of F05D4-004, marked to the east by small angular stones covered by plaster. Also, L05D4-033 may relate to the plaster channel and pipe L05D4-032 in AO-17. F05D4-004 will have to be removed to find out exactly what, if any, was the purpose of the circular cutting in the floor.

Images:

Image Number		
d05D4-1011		
d05D4-1011		

Locus Car

DOR 2005

ROBBER TRENCH

L **05D4-040** 2005 Area D4 Sq: AP- /17- *Loc. type:*

	High	at	Low	at	
Open	21/07/2005E	15.76	s	15.48	n
Close	02/08/2005E	15.07	n	15.06	s
Floor type	0.00				
Length	1.60	width:	0.90	volume:	
Value d	Remove:	Drawn?			No

created 07/2005 updated: 07/2005

seals:

sealed by:

loci above: 05D4-023

loci below:

photo #(1): p05D4-9016 *photo#(2):*

written by: NTA *checked by:* MG

unit: *phase:* *stage:* *stratum:* *PoM:*

summary: _____

Opened: The difference noticed in the matrix of L05D4-023, the locus above L05D4-040, that there was more rubble in the south than the sandier north became marked enough to open two new loci: L05D4-039 (S) and L05D4-040 (N).

Limits(N) L05D4-010.

(S) L05D4-039.

(E) L05D4-038.

(W) Balk.

Closed: End of season. Bottom of the locus probably almost reached.

Matrix: Sandier soil than L05D4-039 to the south and much less rubble. As went lower, soil became increasingly darker and, apart from less rubble, at the bottom elevation the soil colour and compaction was the same as L05D4-039 and L05D4-025. Roman pottery, one piece of Hellenistic lead glaze, pottery fragments smaller than fills to the east, large tessarae, iron nail, piece of lead, burnt shell.

Relations: L05D4-023 covered but did not seal L05D4-040.
To the north, at the top of L05D4-040 it intersects with L05D4-010, while at the bottom it seems that L05D4-010 cuts L05D4-040. To the east, L05D4-040 cuts L05D4-038 and L05D4-047.
To the south, L05D4-040 is adjacent to L05D4-039.

Additional Observations/Value:

Robber trench -- some value.

Images:

Image Number	
v05D4-1101	
d05D4-1117	

Locus Car

DOR 2005

L 05D4-047 2005 Area D4 Sq: AP- /17- Loc. type: ^{FILL}

	High	at	Low	at
Open	26/07/200E	15.75	s	15.30
Close	02/08/200E	15.14	nw	15.04
Floor type 0.00				
Length	3.60	width:	3.20	volume:
Value	4	Remove:		Drawn? No

created 07/2005 updated: 07/2005

seals:

sealed by:

loci above: 05D4-034 05D4-035 05D4-038

loci below:

written by: NTA *checked by:* MG

unit: *phase:* *stage:* *stratum:* *PoM:*

summary: _____

Opened: L05D4-034, L05D4-035, and L05D4-038 were combined into one locus, L05D4-047.

Limits(N) L05D4-010.

(S) AP/16: F04D1-178 (see card for 2004).

(E) L05D4-025.

(W) L05D4-039, L05D4-040.

Closed: End of season. Bottom of locus certainly not reached.

Matrix: Loose soil with rubble and enormous amounts of pottery. Soil colour inconsistent: light brown, some patches of red (particularly at center of locus at an elevation of app. 15.25), but predominantly gray/white ashy, particularly as descended. Mainly Roman pottery, some Hellenistic, a little Persian. The concentration of Hellenistic increased as we descended. 1 Megarian piece, 1 Hellenistic lead glaze, ETH, ETR, very little Attic. Lamp frags of types 19, 20, 21, and 22. Tabun frags near top of locus. Medium and large tesserae (1.8 cm and 2+ cm, respectively) that were white, yellow, red, black/blue, and one chunk of several tesserae. Figurine fragment with feet (0518), faience plate or bowl, iron nail, bronze fish hook or hairpin, glass bead, plaster molding. Complete Herodian lamp (0592) and complete vessels (0501, 0581, 0599), as well as several complete ceramic lids. Many broken pieces of concrete floor, some of them as large as 25cm long, were found and seem to match the makeup of F04D1-184, in A0/17 to the south: ashy, crumbly plaster with dark pebbles.

Relations: L05D4-034, L05D4-035, and L05D4-038 covered but did not seal L05D4-047. To the west, L05D4-039 and L05D4-040 cut L05D4-047. To the north, L05D4-010 cuts L05D4-047. To the east, L05D4-047 is cut by L05D4-025 and reaches W04D1-067. To the south, in AP/16, it seems that L05D4-047 cuts F04D1-178.

Additional Observations/Value:

Very high value. Although this material is not sealed, in the center and west it is the continuation of a sealed locus (L05D4-034) and a partially sealed locus (L05D4-038). An enormous amount of pottery, lamps, glass, and bones were recovered from this locus.

Images:

Image Number		
v05D4-1101		
d05D4-1118		
d05D4-1120		

Locus Car

DOR 2005

W 05D4-024 2005 Area D4 Sq: AP- /17- Loc. type: WALL MAKEUP

	High	at	Low	at			created 07/2005 updated: 07/2005
Open	20/07/200E	15.80	ne	15.66	w		
Close	20/07/200E	15.66	c	15.66	c	seals:	05D4-038
Floor type	0.00					sealed by:	
Length	3.42	width:	0.91	volume:		loci above:	05D4-011
Value 1		Remove:	20/07/2	Drawn?	Yes	loci below:	05D4-038
photo #(1): p05D4-9001 photo#(2): p05D4-9002						written by: NTA checked by: MG	

unit: **phase:** **stage:** **stratum:** **PoM:**

summary: _____

Opened:	W05D4-024 opened to remove the wall.
Limits(N)	L05D4-010.
(S)	AP/16 (see cards for 2004).
(E)	L05D4-026, the makeup of F05D4-011.
(W)	L05D4-023.
Closed:	Makeup of W05D4-024 removed.
Matrix:	Rubble wall, with stones missing in some sections, particularly along the west, and only consisting of one course. A few ashlar in the north and south of the wall.
Relations:	L05D4-011 covered but did not seal W05D4-024. To the west, W05D4-024 is most likely disturbed by possible Robber Trench L05D4-023. To the north, sand pit L05D4-010, probably a robber trench, cuts W05D4-024. To the east, F05D4-011 (=F04D1-071) and its makeup (L05D4-026) reach W05D4-024, and a few cms of the fill below the floor makeup (L05D4-034) also reach W05D4-024. To the south, W05D4-024 was not found in AP/16 (see card for 2004). Below, W05D4-024 covers L05D4-038, the fill below the wall, but due to the fragmentary state of W05D4-024 it only partially seals L05D4-038.

Additional Observations/Value:

Shell floor F05D4-011 reached W05D4-024 -- high value. Given the field stone construction of this wall, that fact that it was only one course and that the most solid construction was right along the edge of the floor, this wall should be considered simply a border to the floor.
Additional photograph: p05D4-9004.

Images:	Image Number	
	v05D4-1101	
	d05D4-1109	

Locus Car

DOR 2005

ROBBER TRENCH

L 05D4-039 2005 Area D4 Sq: AP- /17- Loc. type:

	High	at	Low	at		created	07/2005	updated:	07/2005
Open	21/07/200E	15.76	s	15.48	n				
Close	02/08/200E	15.73	s	15.06	n				

Floor type 0.00
 Length 2.00 width: 1.10 volume:
 Value u Remove: Drawn? No

seals:
sealed by:
loci above: 05D4-023
loci below:

photo #(1): p05D4-9014 *photo#(2):* p05D4-9015 *written by:* NTA *checked by:* MG

unit: *phase:* *stage:* *stratum:* *PoM:*

summary: _____

Opened: The difference noticed in the matrix of L05D4-023, the locus above L05D4-039, that there was more rubble in the south than the north, became marked enough to open two new loci: L05D4-039 (S) and L05D4-040 (N).

Limits(N)	L05D4-040.
(S)	AP/16 (see 2004 card).
(E)	L05D4-038.
(W)	Balk.

Closed: End of season. Bottom of robber trench probably almost reached.

Matrix: More rubble than in L05D4-040 to the north, several ashlar removed. Pithos in situ in the southwest, with rubble sitting on the top and breaking portions of the pithos walls. Soil particularly hard and dark near the pithos, and at the bottom the soil colour and compaction is equal to L05D4-025. Roman pottery, roof tile frags, lamp frags, Roman glass unguentarium.

Relations: L05D4-023, above, covered but did not seal L05D4-039.
 To the north, L05D4-039 is adjacent to L05D4-040. To the east, L05D4-039 cuts L05D4-038 and L05D4-047. To the south, L05D4-039 continues, and then is a few centimeters lower than, L04D1-101.

Additional Observations/Value:

Robber trench, but with a large pithos -- high value. Additional photograph: p05D4-9016.

Images:	Image Number	
	v05D4-1101	
	d05D4-1116	

Locus Car

DOR 2005

FILL BELOW WALL

L 05D4-038 2005 Area D4 *Sq:* AP- /17- *Loc. type:*

	High	at	Low	at			created	07/2005	updated:	07/2005
Open	20/07/200E	15.66	s	15.66	s	<i>seals:</i>				
Close	20/07/200E	15.47	s	15.43	s	<i>sealed by:</i> 05D4-024				
Floor type	0.00					<i>loci above:</i> 05D4-024				
Length	3.42	width:	0.91	volume:		<i>loci below:</i> 05D4-047				
Value	s	Remove:		Drawn?	No	<i>written by:</i> NTA <i>checked by:</i> MG				
<i>photo #(1):</i>		<i>photo#(2):</i>								

unit: *phase:* *stage:* *stratum:* *PoM:*

summary: _____

Opened:	L05D4-038 opened as sealed fill below W05D4-024.
Limits(N)	L05D4-010.
(S)	AP/16.
(E)	L05D4-034.
(W)	L05D4-023.
Closed:	Matrix became equivalent to L05D4-034 to the east and L05D4-035 to the far east, so the three loci could be collapsed to one locus (L05D4-047).
Matrix:	Hard dirt with few pebbles and some lime chunks, becoming looser as went lower and with more pottery fragments, some of which appeared to be sizeable constellations of more complete vessels. Roman pottery with some hellenistic, lamp frag type 22, 1 possible sling bullet.
Relations:	W05D4-024 covers L05D4-038, the fill below, but due to the fragmentary nature of W05D4-024 it only partially seals it. To the west, L05D4-023, probably a Robber Trench that continues the Robber Trench excavated in AP/16 to the south as L04D1-101, disturbs the edge of L05D4-038. L05D4-039 and L05D4-040, the loci below L05D4-023, cut L05D4-038. To the north, L05D4-010, probably a Robber Trench, cuts L05D4-038. To the east, L05D4-026, the fill below F05D4-011, reaches L05D4-038. Furthermore, L05D4-034, L05D4-035, and L05D4-38 have equivalent matrices, and two pots from L05D4-034 (Baskets 0297 and 0353) go with a pot from L05D4-035 (Basket 0302), while a glass fragment from L05D4-034 (Basket 0347) fits a fragment from L05D4-038 (Basket 0341). Thus L05D4-034, L05D4-035, and L05D4-038 can be collapsed into one locus, L05D4-047.

Additional Observations/Value:

Partially sealed fill below wall -- high value.

Images:	Image Number	
	v05D4-1101	
	d05D4-1113	

Locus Car

DOR 2005

L **05D4-035** 2005 Area D4 Sq: AP- /17- Loc. type: ^{FILL}

Open	18/07/200E	High at 15.75	s	Low at 15.59	n	created 07/2005 updated: 07/2005
Close	26/07/200E	15.32	n	15.30	n	
Floor type	0.00					<i>seals:</i> <i>sealed by:</i> <i>loci above:</i> 05D4-011 <i>loci below:</i> 05D4-047
Length	3.66	width:	0.87	volume:		
Value u		Remove:		Drawn?	No	
<i>photo #(1):</i>		<i>photo#(2):</i>		<i>written by:</i> NTA <i>checked by:</i> MG		

unit: *phase:* *stage:* *stratum:* *PoM:*

summary: _____

Opened:	L05D4-035 opened as unsealed fill below F05D4-011 and its floor makeup, L05D4-026.
Limits(N)	L05D4-010.
(S)	AP/16.
(E)	L05D4-025.
(W)	L05D4-026.
Closed:	The matrix of L05D4-035 became equivalent to the fill below W05D4-024 (L05D4-038) to the far west and the fill below L05D4-026 (L05D4-034) to the west, so the three loci were able to be collapsed into one (L05D4-047).
Matrix:	Light brown soil with large pebbles, some rubble, and filled with pottery and artifacts. Soil here is browner and darker than the matrix in F05D4-011, becoming lighter in colour and whiter. Roman pottery, Pompeian red, 1 piece barbotine fine ware, lamp fragments (including types 13, 22, and 26). Finds: Complete pot (Basket 0302), glass, tessarae.
Relations:	L05D4-011 covered but did not seal L05D4-025. To the west, L05D4-035 was adjacent to the floor makeup (L05D4-026) and adjacent to the fill below the floor (L05D4-034). To the north, L05D4-010, probably a Robber Trench, cuts L05D4-035. To the east, L05D4-035 is cut by robber trench L05D4-025. Although L05D4-026 did not seal L05D4-035, in one small area in the south a patch of the floor makeup stretched west-east across L05D4-035 and was cut by L05D4-025 (see card and drawing for L05D4-026, the floor makeup). Thus the locus to the west of L05D4-035 can be considered contemporary based upon physical relations. Furthermore, L05D4-034, L05D4-035 and L05D4-028 have equivalent matrices, and two pots from L05D4-034 (Baskets 0297 and 0353) go with a pot from L05D4-035 (Basket 0302), while a glass fragment from L05D4-034 (Basket 0347) fits a fragment from L05D4-038 (Basket 0341). Thus L05D4-034, L05D4-035, and L05D4-038 can be collapsed into one locus, L05D4-047.

Additional Observations/Value:

Floor fill unsealed by floor surface but undisturbed -- high value.

Images:	Image Number	
	v05D4-1101	
	d05D4-1112	

Locus Car

DOR 2005

L 05D4-034 2005 Area D4 Sq: AP- /17- Loc. type: FILL BELOW FLOOR

Open	18/07/200E	High at 15.75	Low at 15.57	at n	created 07/2005 updated: 07/2005
Close	26/07/200E	15.46	s 15.39	ne	
Floor type	0.00				seals:
Length	3.63	width: 1.80	volume:		sealed by: 05D4-026
Value s	Remove:	Drawn? No			loci above: 05D4-024
photo #(1):	photo#(2):				loci below: 05D4-047
					written by: NTA checked by: MG

unit: **phase:** **stage:** **stratum:** **PoM:**

summary: _____

Opened:	L05D4-034 opened as sealed fill below L05D4-026, the floor makeup of F05D4-011.
Limits(N)	L05D4-010.
(S)	AP/16 (see card for 2004).
(E)	L05D4-035.
(W)	W05D4-024.
Closed:	The matrix of L05D4-034 became equivalent to the fill below W05D4-024 (L05D4-038) to the west and the unsealed floor fill (L05D4-035) to the east, so the three loci were able to be collapsed into one locus (L05D4-047).
Matrix:	Loose light brown soil full of pottery and material finds, with gray/white ashy patches. Roman fine cookware, Pompeian red, ETS, Persian lamp fragment, lamp fragments (including type 26) and complete lamp, complete Roman vessels, some Hellenistic pottery, bronze coins, spindle, tabun fragments, marble revetment fragments, large tesserae (app. 2.5cm), some of them coloured yellow. Matrix changed significantly after Basket 0421 (25 July 2005): soil is a little darker with less but still substantial amounts of pottery, smaller pebbles, and fewer finds.
Relations:	Floor makeup L05D4-026 of F05D4-011 seals the fill below, L05D4-034. To the west, L05D4-034 reaches W05D4-024, and L05D4-038 is adjacent to L05D4-034. To the north, L05D4-010, probably a Robber Trench, cuts L05D4-034. To the east, L05D4-035 -- presumably fill below L05D4-026 that was missing an upper, sealing floor layer (see card for L05D4-026) -- is adjacent to L05D4-034. Thus the loci to the east and west of L05D4-034 can be considered contemporary based upon physical relations. Furthermore, they have equivalent matrices, and two pots from L05D4-034 (Baskets 0297 and 0353) go with a pot from L05D4-035 (Basket 0302), while a glass fragment from L05D4-034 (Basket 0347) fits a fragment from L05D4-038 (Basket 0341). Thus L05D4-034, L05D4-035, and L05D4-038 can be collapsed into one locus, L05D4-047. For relations to the south, see the card for AP/16 in 2004. In AP/16, this locus was roughly equivalent to L04D1-140.

Additional Observations/Value:

Sealed floor fill -- high value. The Weizmann Institute took samples of outside and inside sediment of a complete glass vessel for residue analysis (Baskets 0324 and 0325).

Images:	Image Number	
	v05D4-1101	
	d05D4-1111	
	d05D4-1120	

Locus Car

DOR 2005

ROBBER TRENCH

L **05D4-023** 2005 Area D4 Sq: AP- /17- Loc. type:

	High	at	Low	at	
Open	13/07/200E	15.93	sw	15.65	e
Close	21/07/200E	15.76	n	15.48	s
Floor type	0.00				
Length	3.65	width:	1.15	volume:	
Value	u	Remove:		Drawn?	No

created 07/2005 updated: 07/2005

seals:

sealed by:

loci above: 05D4-011

loci below: 05D4-039 05D4-040

photo #(1): p05D4-9002 *photo#(2):*

written by: NTA *checked by:* MG

unit: *phase:* *stage:* *stratum:* *PoM:*

summary: _____

Opened: Dirt locus to the west of W05D4-024.

Limits(N) L05D4-010.

(S) AP/16 (see 2004 card for L04D1-101).

(E) W05D4-024.

(W) Balk.

Closed: Much more rubble appearing in south than in north, opened L05D4-039 and L05D4-040.

Matrix: Sand that is more compact than the matrix of L04D4-010, to the north. Floating stones and dark patches of soil, small pieces of concrete and plaster. The soil in the southwest is darker. Finds: Type 20 (early Imperial Roman) lamp fragments, marble revetment, roof tiles, predominantly Roman pottery, and a coin.

Relations: L05D4-011 covered but did not seal L05D4-023. To the north, L05D4-023 intersects with L05D4-010. To the east, L05D4-023 disturbs the western side of W05D4-024. L05D4-023 is probably a continuation of Robber Trench L04D1-0101 in AP/16 to the south (see card for 2004). L05D4-023 covers but does not seal L05D4-039 and L05D4-040, below.

Additional Observations/Value:

Robber trench for possible Phase 2 wall that continues from AP/16 to the south.

Images:

Image Number	
v05D4-1101	
d05D4-1108	

Locus Car

DOR 2005

ROBBER TRENCH

L 05D4-025 2005 Area D4 Sq: AP- /17- **Loc. type:**

	High	at	Low	at
Open	14/07/200E	16.23	e	15.67
Close	02/08/200E	15.17	n	14.90
Floor type	0.00			
Length	4.57	width:	0.70	volume:
Value ?d	Remove:	Drawn?		Yes

created 07/2005 updated: 07/2005

seals:

sealed by:

loci above: 05D4-011

loci below: 04D1-067

written by: NTA **checked by:** MG

photo #(1): p05D4-9002 **photo#(2):** p05D4-9004

unit: **phase:** **stage:** **stratum:** **PoM:**

summary: _____

Opened: Opened L05D4-025 to excavate the robber trench cutting the eastern edge of F05D4-011.

Limits(N) L05D4-010.

(S) W04D1-067.

(E) A0/17 (see cards for 2005).

(W) L05D4-035.

Closed: Reached lower course of W04D1-067.

Matrix: Soft sand in center. In north of locus, pile of large ashlar was drawn, photographed and removed. Soil around these ashlar and, as went lower, in the south, was harder. Except for the very north and the areas with ashlar, we reached a hard soil surface with limestone flecks and small pebbles throughout the locus. Mainly Roman pottery, some Hellenistic, 1 Megarian, 1 ETS, roof tile frags.

Relations: L05D4-011, above, covered but did not seal L05D4-025.
 To the west, L05D4-025 cuts L05D4-026, L05D4-035, and L05D4-047. To the north, L05D4-010 cuts L05D4-025. To the east, once the balk to A0/17 was removed, L05D4-025 cuts tabun L05D4-052. To the south, L05D4-025 cuts W04D1-067.
 Below, L05D4-025 reaches a lower course of W04D1-067 in the south of the locus. In the north part of the locus, L05D4-025 covers and cuts W04D1-067.

Additional Observations/Value:

When the east balk was removed on 27 July 2005, only a few centimeters of L05D4-025 went into the balk. Robber trench -- some value. Additional photographs: p05D4-9005, p05D4-9006, p05D4-9013, p05D4-9017.

Images:

Image Number		
v05D4-1101		
d05D4-1115		

Locus Car

DOR 2005

L 05D4-011 2005 Area D4 Sq: AP- /17- **Loc. type:** FALLEN STONES,

	High	at	Low	at	
Open	06/07/200E	16.25	w	16.07	sw
Close	14/07/200E	16.23	e	15.66	n
Floor type	cp	15.87	n	15.68	s
Length	4.60	width:	3.20	volume:	
Value	u	Remove:	18/07/2	Drawn?	Yes
photo #(1): p05D4-9001 photo#(2): p05D4-9002					written by: NTA checked by: MG

created 07/2005 updated: 07/2005

seals:

sealed by:

loci above: 05D4-001

loci below: 05D4-023 05D4-024 05D4-025

unit: **phase:** **stage:** **stratum:** **PoM:**

summary: _____

Opened:	L05D4-001 came down on rubble fill L05D4-011 and sand L05D4-010.
Limits(N)	L05D4-010.
(S)	Balk.
(E)	Balk.
(W)	Balk.
Closed:	Came down to shell floor F05D4-011 (= F04D1-071, subfloors distinguished in 2004 as F04D1-103 and F04D1-130), W05D4-024 in the west, Robber Trench L04D4-023 in the far west, L05D4-035 in the east, and Robber Trench L05D4-025 in the far east.
Matrix:	Rubble in mostly loose soil with some darker and firmer patches, including clay patches. Traces of ash. Several very large pottery pieces, including amphora bases; isolated tesserae pieces, some of them colored and one of them glass. Finds: bronze weight (?), small fragment of decorated wall plaster, bronze coins, restorable pot, nozzle of Roman lamp, figurine fragment (0194).
Relations:	L05D4-035 is also below L05D4-011. L05D4-001, top soil, covered L05D4-011. L05D4-011 covers Robber Trenches L05D4-023 and L05D4-025, fill L05D4-035, W05D4-024, and shell floor F05D4-011. The relations for L05D4-011 are: in the south, west, and east, L05D4-011 reaches the balk. To the north, L05D4-011 is adjacent to L05D4-010. The relations for F05D4-011 are: to the west, F05D4-011 reaches W05D4-024; to the north, F05D4-011 is cut by sand pit L05D4-010; to the east, L05D4-025, a Robber Trench for W04D1-067, cuts F05D4-011 (see card for L05D4-026); for relations to the south, see card for AP/16 in 2004, F04D1-071, F04D1-103, F04D1-130. F05D4-011 = F04D1-071, shell floor, and its subfloors, which in 2004 were excavated as separate floor makeup loci and given separate floor designations, but as one floor makeup locus in 2005 (see card for L05D4-026, floor makeup of F05D4-011).

Additional Observations/Value:

Fill down to floor -- some value. Additional photograph: p05D4-9004.

Images:	Image Number		
	v05D4-1101		
	d05D4-1107		
	d05D4-1120		

Locus Car

DOR 2005

L 05D4-010 2005 Area D4 Sq: AP- /17- Loc. type: SAND PIT

High at Low at	created 07/2005 updated: 07/2005
Open 05/07/2005E 16.22 ne 16.12 nw	<i>seals:</i>
Close 02/08/2005E 15.01 nw 14.94 se	
Floor type 0.00	<i>sealed by:</i>
Length 4.60 width: 1.94 volume:	<i>loci above:</i> 05D4-001
Value d Remove: Drawn? No	<i>loci below:</i>
<i>photo #(1):</i> p05D4-9017 <i>photo#(2):</i>	<i>written by:</i> NTA <i>checked by:</i> MG

unit: *phase:* *stage:* *stratum:* *PoM:*

summary: _____

Opened:	Opened L05D4-010 to excavate sand pit in north.
Limits(N)	Balk.
(S)	L05D4-011.
(E)	Balk.
(W)	Balk.
Closed:	End of season. Bottom of locus not reached.
Matrix:	Golden sand with a few floating stones, with more rubble and larger stones appearing as went lower (beginning at an app. elevation of 15.15) together with patches of dark, hard soil. Bronze coin (05D4-0162) found during balk cleaning. Mainly Roman pottery, some hellenistic, one piece of Attic, one EGR, roof tile frags, pithos frags, two tabun frags, lamp frags (one type 26), grind stone leg, bronze buckle.
Relations:	L05D4-001, above, covered but did not seal L05D4-010. To the east, L05D4-010 met the balk and then, once the balk was removed, was adjacent to/ continued L05D4-027. To the south, L05D4-010 is adjacent to L05D4-011 and cuts L05D4-023, L05D4-039, W05D4-024, L05D4-038, F05D4-011, L05D4-026, L05D4-034, L05D4-047, L05D4-025, and L05D4-035.

Additional Observations/Value:

When the east balk was removed on 27 July 2005, only a few centimeters of L05D4-010 went into the balk. Sand pit -- low value.

Images:	Image Number	
	v05D4-1101	
	d05D4-1114	
	d05D4-1120	

Locus Car

DOR 2005

L 05D4-001 2005 Area D4 Sq: AP- /17- **Loc. type:** SURFACE SOIL

	High	at	Low	at	
Open	01/07/200E	16.35	nw	16.17	sw
Close	05/07/200E	16.25	w	16.07	sw
Floor type	0.00				
Length	4.60	width:	4.60	volume:	
Value d	Remove:	Drawn?		No	
photo #(1):		photo#(2):			seals:
					sealed by:
					loci above:
					loci below: 05D4-010 05D4-011
					written by: NTA checked by: MG

unit: **phase:** **stage:** **stratum:** **PoM:**

summary: _____

Opened:	Beginning of season.
Limits(N)	Balk.
(S)	Balk.
(E)	Balk.
(W)	Balk.
Closed:	L05D4-001 came down on sand (L05D4-010) in north and rubble (L05D4-011) in south.
Matrix:	Compact, hard dirt with significant amounts of pottery and some rubble. Scant fragments of glass, several clusters of mosaic, isolated tessarae. Few bone fragments. One piece of marble veneer, one fragment of Roman waterpipe.
Relations:	L05D4-001 extends over the entire square. L05D4-001 covers, but does not seal, loci L05D4-010 and L05D4-011.

Additional Observations/Value:

	Low value.
--	------------

Images:

Image Number	
v05D4-1101	
d05D4-1119	

Locus Car

DOR 2005

L 05D4-026 2005 Area D4 Sq: AP- /17- Loc. type: FLOOR MAKEUP

High at	Low at	created	07/2005	updated:	07/2005
Open 14/07/200E 15.87 s	15.68 n				
Close 18/07/200E 15.75 se	15.57 n	seals:	05D4-034		
Floor type	s	sealed by:			
Length 3.63	width: 2.50	loci above:	05D4-011		
Value i	Remove:	loci below:	05D4-034		
	Drawn? No	written by:	NTA checked by: MG		
photo #(1):	photo#(2):				

unit: **phase:** **stage:** **stratum:** **PoM:**

summary: _____

Opened:	Floor makeup of F05D4-011.
Limits(N)	L05D4-010.
(S)	AP/16 (see 2004 card for L04D1-103, L04D1-130, L04D1-137)).
(E)	L05D4-026.
(W)	W05D4-024.
Closed:	Floor makeup was removed.
Matrix:	Upper layer consisted of 2-3 patches of plaster higher than the rest of the floor, presumably patches/repairs. In some cases these came down to shells, in others to hard-packed dirt. The second and most prominent floor layer consisted of shells, approximately 5cm thick and covering the entire locus area, though possibly disturbed in the south (baskets from this particular area were separated from the others; basket numbers from the possibly disturbed area are 0255, 0257). This layer came down to a third floor layer, of plaster, or to hard-packed dirt, or to looser fill containing some stones. The third layer and/or the hard-packed dirt were removed in order to reach the looser fill across the locus area. Finds: seal, 4 coins, 4 groups of lamp pieces, (restorable) complete pot, about a dozen tesserae 2.5cm wide, many of them with one side painted yellow. From the lower plaster layer, there were fragments of lamp types 22, 23, and 26.
Relations:	Above, L05D4-011 covered but did not seal L05D4-026, the floor matrix of F05D4-011. To the north, L05D4-026 is cut by sand pit L05D4-010 (most likely a robber trench). For southern relations, see card for AP/16 in 2004. To the west, L05D4-026 reaches W05D4-024. To the east, L05D4-026 is adjacent to L05D4-035 and cut by robber trench L05D4-025, the latter for the following reasons. The eastern border of this locus, L05D4-035, was probably once a subfloor to F05D4-011: it is lower in elevation, hard-packed dirt without a shell or plaster layer. At one small point in the south, the plaster layer of F05D4-011 stretches west-east across L05D4-035 and is cut by L05D4-025, so we may conclude that robber trench L05D4-025 cuts F05D4-011 and its makeup, L05D4-026. Below, L05D4-026 seals the fill L05D4-034. In the excavation of AP/16 in 2004, shell floor L04D1-071 was reached and subfloor makeups were given separate loci designations: L04D1-103 removed the floor makeup of F04D1-071 (shells), reaching kurkar floor (F04D1-103), which makeup was removed in L04D1-130, reaching a crushed lime stone floor (F04D1-130), which makeup was removed in L04D1-137. In L05D4-026, on the other hand, the various layers were combined into the one locus, L05D4-026 (while making notes on the basket list as to which baskets are from which layer) in the belief that it is impossible to pinpoint specific floors but rather we seem to be dealing with resurfacing/patching/leveling-subfloors. Since the shell floor layer is the most prominent layer, it

Locus Car

DOR 2005

L **05D4-026** 2005 *Area* D4 *Sq:* AP- /17- *Loc. type:* FLOOR MAKEUP

is acceptable to refer to F05D4-011 as =F04D1-071.

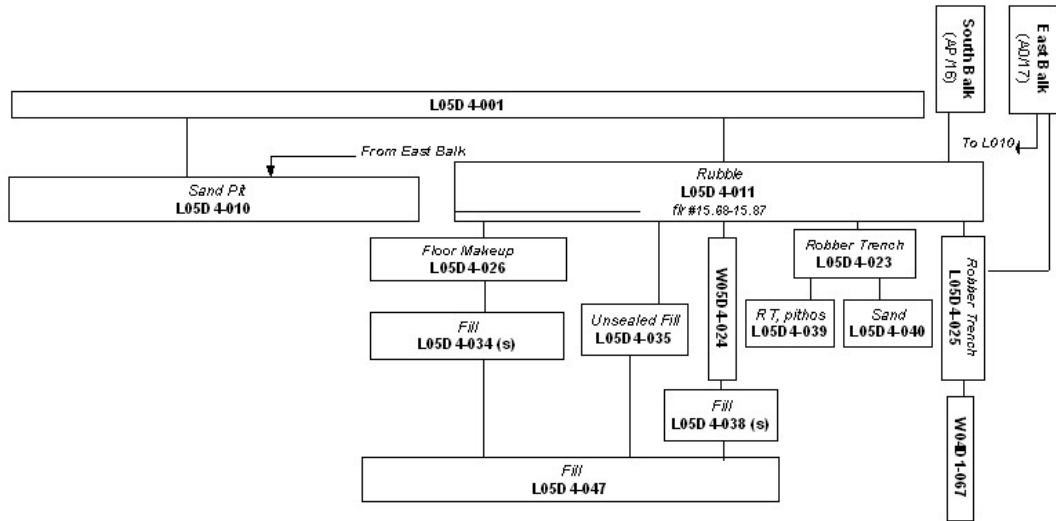
Additional Observations/Value:

Floor makeup -- high value. 2 liters of shells from the shell floor were saved.

Images:

Image Number		
v05D4-1101		
d05D4-1110		
d05D4-1120		

Area: D4
 Season: 2005
 Supervisor: Nathan Arrington
 Supervisor Initials: NTA
 Square(s): AP/17

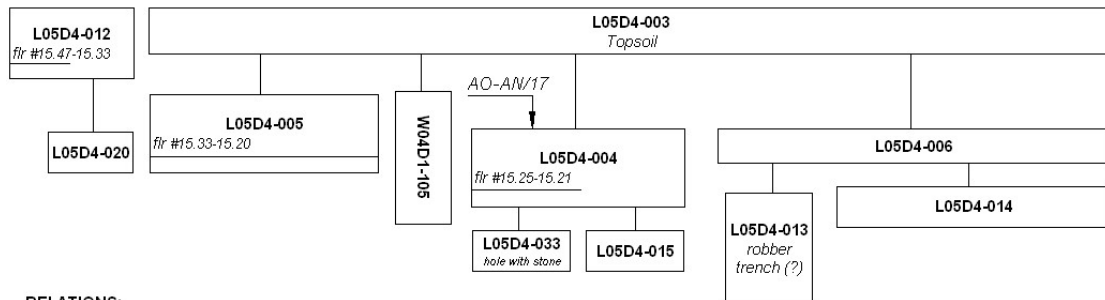


Relations:

- L001 covers but does not seal L010 and L011.
- L011 comes down on F04D4-011 = F04D1-071 (subfloors to this floor in AP/16, 2004 distinguished as F04D1-103 and F04D1-130).
- F04D1-071 reaches W024.
- F04D1-071 is cut by L010, probably a Robber Trench.
- L026, the floor makeup of F04D1-071, seals L034, the fill below (roughly = L04D1-230).
- L025 is a Robber Trench for W04D1-067, cuts F04D1-071, and comes down on the lowest course of W04D1-067.
- W05D4-024 seals L05D4-038, the fill below.
- L023 is a continuation of Robber Trench L04D1-0101 in AP/16.
- L47 looks like it cuts F04D1-178, in AP/16, to the south.

V05D4-1101

AreaD4.....
 Season2005
 Supervisor ...Erin Dintino.....
 Supervisor Initials .EKD.....
 Square(s) ..AN/15-16.....



RELATIONS:

F05D4-004 = F04D1-104
 F05D4-005 = F05D4-012 = F04D1-106
 L05D4-013 cuts F05D4-004, F05D4-005, and W04D1-105
 W04D1-105 has two stages: F05D4-004 and F05D4-005 reach it in Stage B (north and south faces, respectively),
 but go under the wall in Stage A (the threshold stone)

F05D1-004:

To the west, F05D4-004 is cut by RT L04D1-049
 To the west, F05D4-004 reaches W04D1-050
 To the south, F05D4-004 reaches W04D1-105 in Stage B (the north face), but goes under the wall in Stage A (the threshold stone)
 L05D4-033 cuts F05D4-004
 For northern relations of F05D1-004, see genealogy for square AO/17.

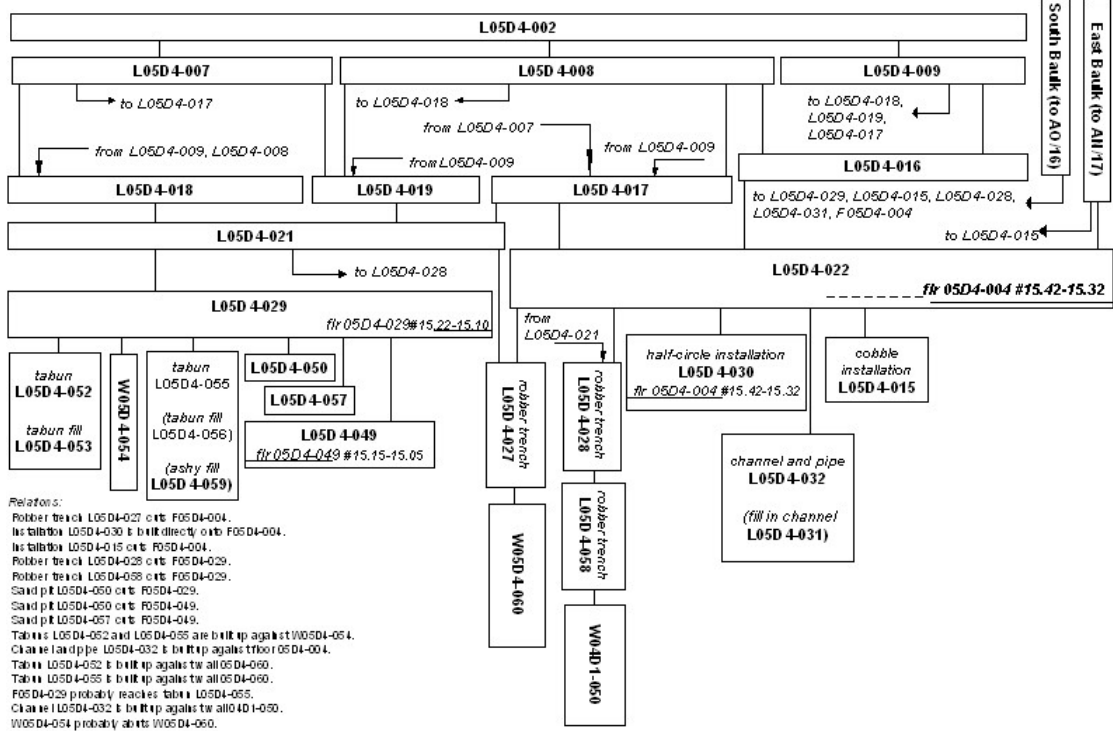
F05D1-005:

To the east, F05D4-005 is cut by L05D4-020
 To the west, F05D4-005 is cut by RT L04D1-051
 To the west, F05D4-005 reaches W04D1-050
 To the north, F05D4-005 reaches W04D1-105 in Stage B (the south face), but goes under the wall in Stage A (the threshold stone)

Comments

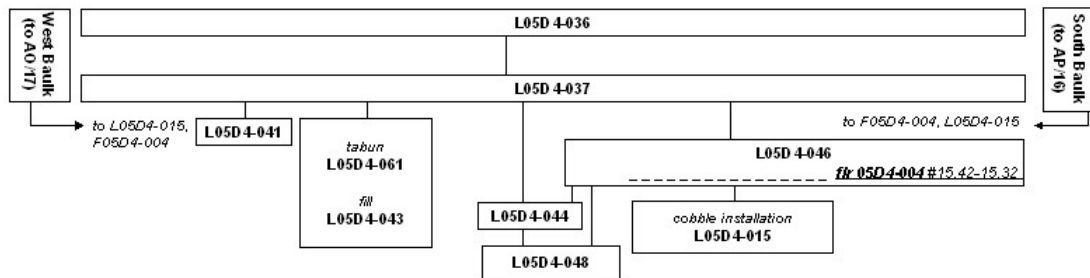
V05D4-1012

AreaD4
 Season2005
 SupervisorJeffrey Pearson
 Supervisor InitialsJEP
 Square(s)AO/17




Relations:
 Rubber trench L05D4-027 cuts F05D4-004.
 Its tabun L05D4-030 is built directly onto F05D4-004.
 Its tabun L05D4-015 cuts F05D4-004.
 Rubber trench L05D4-028 cuts F05D4-029.
 Rubber trench L05D4-058 cuts F05D4-029.
 Sand pit L05D4-050 cuts F05D4-029.
 Sand pit L05D4-050 cuts F05D4-049.
 Sand pit L05D4-057 cuts F05D4-049.
 Tabuns L05D4-052 and L05D4-055 are built up against W05D4-054.
 Channel and pipe L05D4-032 is built up against F05D4-004.
 Tabun L05D4-052 is built up against all 05D4-050.
 Tabun L05D4-055 is built up against all 05D4-050.
 F05D4-029 probably reaches tabun L05D4-055.
 Channel L05D4-032 is built up against all 05D4-050.
 W05D4-054 probably abuts W05D4-050.

AreaD4
 Season2005
 SupervisorJeffrey Pearson
 Supervisor InitialsJEP
 Square(s)AN/17



Relations: Installation L05D4-015 cuts F05D4-004.
 Sand L05D4-041 cuts tabun L05D4-061 and tabun packing L05D4-044.
 Fill L05D4-048 cuts F05D4-004 and separates it from tabun packing L05D4-044.



p05D4-9024.jpg



p05D4-9023.jpg



P05D4-9018.JPG



P05D4-9019.JPG



P05D4-9020.JPG



P05D4-9021.JPG



P05D4-9022.JPG



P05D4-9001.JPG




P05D4-9002.JPG



P05D4-9003.JPG



P05D4-9004.JPG



p05D4-9025.jpg



P05D4-9008.JPG



P05D4-9005.JPG



P05D4-9006.JPG



P05D4-9007.JPG



P05D4-9009.JPG



P05D1-9067.JPG



P05D4-9010.JPG



p05D4-9026.jpg



P05D4-9011.JPG



P05D4-9012.JPG



P05D4-9013.JPG



P05D4-9014.JPG



P05D4-9015.JPG



P05D4-9016.JPG



P05D4-9017.JPG