

2004 Final Report - Area D1

In 2004, the UC Berkeley team excavated nine squares in Area D1 (AO/15-16; AP/15-16; AP/13 (W half); AQ/13 (E half); AQ/14-15; and AR/16). Most of these squares were located in the unexcavated area that separated Area D1 and Area D2. One of the goals of the 2004 season was to link the two areas so that stratigraphic correlations could be made between them, especially with regard to the Roman and Hellenistic levels. In particular, we want eventually to clarify the relations between the major Hellenistic buildings in the two areas - the big building in Area D1 and the "Big Mother Wall" in Area D2 - and provide a more complete plan of the Hellenistic levels on this side of the site.

The nine squares were organized into three large blocks, which we designated units; since this designation was found to be confusing, for the purposes of this report they will be termed *sectors*. Sector 1 encompassed squares AO-AP/15-16; sector 2 was AP-AQ/13-14; and sector 3 included AQ/15 and AR/16. Opening nine squares from the surface of the tell required an enormous physical effort. Owing to heavy disturbances in these squares, it was necessary to remove more than a meter of overburden in several of the squares before intact architecture was reached.

The major result of the excavation in 2004 was the discovery of a large Phase 1 complex that for the moment is interpreted as a bath house. This interpretation is based on the discovery of at least four thick plaster floors, roughly one meter square, that appear to be the remnants of basins and the discovery of an intact plaster basin. Unfortunately, most of the walls relating to these floors had been robbed, but several clearly delineated robber trenches established wall alignments. In Sector 1 a clear earlier subphase of Phase 1 was identified. This consisted of three large plaster floors laid parallel to each other and sloping down to the north, with the southern floor (F19422) highest and the northern floor (F04D1-085) lowest. The upper floor (F19422) was tiled with large tesserae and a portion of the floor makeup consisted of the top of a very large column drum in reuse or a column-like stone cut specifically to serve the function of the room. The middle floor (F04D1-131) was connected to the lowest floor (F04D1-085) by a small plaster channel that had been constructed through an earlier phase 2 wall (W04D1-052). Fresco remains were found on the Phase 2 walls in sector 1 (W04D1-050 and W04D1-052) that had been reused in the Phase 1 complex.

Sector 1:AO-AP/ 15-16

Excavators: Yiftah Shalev (IFY); Erin Dintino (EKD)

This sector contains three phases: the first of them contains more than one stage. The excavations reveal a big building that was built in phase II and was reused in phase I. The function of this building is unclear but it seems that at least in phase Ia it was bathhouse and industrial complex of some kind.

Phase I

W04D1-067, W04D1-068, W04D1-169, W04D1-070, F04D1-001, F04D1-071, F04D1-103, F04D1-130, L04D1-069, F04D1-085, L04D1-166, F04D1-021, F04D1-113, F04D1-131, F04D1-104, F04D1-106, W04D1-105, W04D1-050, W04D1-052, W04D1-143, W04D1-144

This phase is represented by two stages.

Five ashlar walls remain in this phase in reuse from phase II. W04D1-068 and W04D1-169 are two walls running east-west parallel to each other. W04D1-067 is a south-north wall abutting W04D1-068 from the north. W04D1-052 abuts W04D1-050.

Phase Ia: A drain, L04D1-069, was built between walls 04D1-068 and 04D1-169, using F04D1-085 (phase Ib floor) as its floor. A shell floor, one of a set of three floors, was found north of W04D1-068; the three floors (F04D1-071 #15.80/15.75, F04D1-103 #15.78/15.68 and F04D1-130 #15.74/16.64) represent the floor level of phase Ia. These floors were cut by the R.T. of W04D1-068 (L04D1-095) but probably reached this wall from the north. (The floors were sloping up toward the edge of the R.T). None of the floors presently reaches W04D1-067, but probably once did so. These floors might represent three stages in this phase but more likely are a single floor with two sub-floors/foundation. A small basin, L04D1-166, is located east of these floors; the relations between the basin and these floors is unknown, because a R.T. (L04D1-101) breaks the connection between them.

The last floor in this sector from stage 1a is an oval cement floor/installation, F04D1-001. This floor contains several layers of cement and is clearly intended to hold liquids. A channel is built into its northern part. The floor reached W04D1-070, a poorly built rubble wall, from the west; another floor of the same type (F04D1-021, AO/16) reached it from the east. F04D1-021 appears to have been either a rebuilding of an earlier phase I floor, F04D1-113, or F04D1-113 was subflooring for F04D1-021. This floor is related to the basin, the drain, the shell floor, and some hypocaust tiles that were found in fills in this sector and in situ in AQ/12. All of these elements hint that during this stage this part of the building functioned as bathhouse.

Phase Ib: The main features in this phase are F19422, F04D1-131, and F04D1-085. F19422 is a big, sloping mosaic floor at the southern part of the sector. This floor, comprising 2x2 cm mosaic cubes embedded in thick cement, probably served the same purpose as F04D1-131, and F04D1-085, to channel the flow of liquids. A column drum was found sunk into its eastern edge flush with the surface of the floor and was probably a part of the installation. Floors F04D1-131 and F04D1-085 were constructed in the same fashion as F19422, but without any evidence of mosaic. The surface of F04D1-131 appears eroded at its lowest and easternmost end. There is an abraded L-shaped depression leading from the west down to the northeast corner of the floor, which is possibly the footprint of a missing drainage pipe or other feature of the installation. The depression leads to a portion of the floor that seems to be a channel for draining liquids onto F04D1-085. The three of them were connected with a channel system. It is unclear if F19422 was still in use in phase Ia or if there was another floor above it, now eroded away. F04D1-085 reached W04D1-068 and probably also W04D1-169, forming a long narrow basin. F04D1-131 is connected to F04D1-85 by means of a small channel that was built through W04D1-052 during this phase of reuse. Also, F04D1-131 reached W04D1-144 and W04D1-143, which also appear to have been constructed during this phase of use. W04D1-143 was built up against W04D1-050.

East of W04D1-050, F04D1-104 and F04D1-106 reached W04D1-050, and W04D1-105 appears to have been built on top of the floors. W04D1-105 abutted W04D1-050. These features are provisionally assigned to Phase I, but could be Phase II. They lie outside the Phase I/Phase II building and correlations to features inside the building do not exist.

The main loci in this stage are the sealed loci below the floors and in the drain. These loci are

L04D1-103 (floor make up of F04D1-071) , L04D1-130 (floor makeup of F04D1-103), L04D1-137 (floor makeup of F04D1-130) , L04D1-140 (fill sealed below L04D1-137) and L04D1-154 (fill in the drain). A few coins were found sealed under the floors and a large number of lamps of Dor types 22, 26 and 28. These finds date phase I to the 2nd century C.E. The floor makeup and fill below F04D1-021 produced one small, sealed locus, L04D1-112.

Phase II

W04D1-067 ,W04D1-068 ,W04D1-169, F04D1-178, F04D1-184. W04D1-050, W04D1-052.

This phase is represented by five ashlar walls and a floor. W04D1-067 and W04D1-169 run east-west parallel to each other, forming a corridor. W04D1-067 abuts W04D1-068 from the north. W04D1-068 probably related in some way to W04D1-050, although the connection between the two walls was destroyed by robber trench L04D1-49. W04D1-052 abutted W04D1-050. Both of these walls appear to have been covered with fresco during the earliest phase of use, i.e. prior to the building being converted into some kind of industrial/bathing installation. The only floor in this sector from this phase is floor F04D1-178. This floor reached both W04D1-067 and W04D1-068. In the northern part of this floor, a small patch of cement floor was found. This floor, F04D1-184, is probably a resurfacing of F04D1-178.

The main locus that represents this phase is L04D1-178. This locus, a fill above floor, contains a huge amount of pottery sitting above the floor. The lamps from this locus date the end of this stage to the 1st century C.E.

Phase 3?

The only feature assignable to this phase is a small wall, 1.5 m long. This wall, W04D1-180, is a trapezoid ashlar stone wall cut by W04D1-068 from the north and by W04D1-169 from the south. This wall was probably running north-south.

It is unknown yet if this is really a phase III wall; it could be a phase IIb wall. The phasing of this wall and its relation still need to be clarified by further excavation.

Sector 2: AP/AQ-13/14

Excavators: S. Rebecca Martin (SRM); Rebecca Karberg (RAK)

This sector, comprising squares AP/AQ-13/14, was opened in order to correlate the stratigraphy between areas D1 and D2 and to expose more Hellenistic strata in area D1. AP/AQ-13 was also opened to define the limits of a large pit excavated in 2000 immediately to the west and to recover more of the Hellenistic mosaic found there (see Stewart and Martin, "Hellenistic Discoveries at Tel Dor (Israel)," *Hesperia* 72 [2003] 123-45).

In the 2004 season, mostly Phase 1 features were uncovered. The main structure excavated was a Roman bathhouse. The corner of its western and southern walls was found in AQ-13, although these exterior walls are robbed out elsewhere in D1. The southern wall, W17591, was previously uncovered in 1996? in AO-13, but its function was not understood until the 2004 season. Several partial floors were revealed, although only two reached Phase 1 walls

(F04D1-029, F04D1-088). One was preserved only to subfloor level (F04D1-029) but did produce a sealed context from which several pieces of fresco, molded plaster, and Hellenistic mosaic were found. A thick plaster floor (F04D1-088) reached one interior bathhouse wall (W04D1-125; Phase 2 and reused in Phase 1). On the floor was piled rubble of water pipes and hypocaust tiles, at least one of which was *in situ*; impressions of the hypocaust tiles could still be seen on the surface of the floor.

Outside the Roman bath house was another series of Phase 1-2 floors and walls. Some of the Phase 1 features were clearly associated with the bathhouse complex, such as a small room built off the southwestern corner (W26245, W04D1-110, W04D1-150). Another small, Phase 2 room (W04D1-127, W04D1-165, F04D1-129) was uncovered at the end of the season; it may have been cut either during the construction of the bathhouse or by the robbing out of the western wall (L04D1-042). The majority of the area was highly disturbed by later robbing activity that cut through both Phase 1 and Phase 2 features (RT L04D1-128, L04D1-042, L04D1-038).

The architectural dump in which the Hellenistic mosaic was found was also cut by a later robbing trench for the southern wall of the bathhouse complex. The dump continued to produce many architectural fragments (ashlars of various sizes, column drums, thresholds, voussoirs, and rafter-supports); only the larger ashlars can be attributed confidently to the bath house complex, whereas the other fragments could have come from any number of other structures on the tell. The dump, which also included numerous large fragments of the Hellenistic mosaic partially excavated in 2000, was used as constructional fill for both the bathhouse and the exterior rooms south and west of the complex. Most of the recovered mosaic was white limestone with haphazard tessellation; presumably these areas of the mosaic came from the areas of the floor that would have been obscured by the *klinai*, or dining couches. These fragments of haphazard tessellation ranged in size from a few tesserae to large fragments measuring over 0.15 m in length. Fewer than one dozen fragments of colored mosaic were recovered from the dump. One of these was found sealed by the aforementioned Phase 1 subfloor. Other mosaic fragments were also clearly part of the constructional fill of the southwestern room; they were found above and below the three walls that made this small room and within a hard-packed shell and kurkar construction surface for the easternmost wall of the room (W04D1-110). It seems likely that more mosaic fragments will be found within the walls of this room, should these be removed.

The combination of four years of erosion and cleaning in the western half of AQ-13 (excavated in 2000) revealed some key relations between areas D1 and D2. The southwestern corner of the "Big Mother Wall" (initially excavated in D2) was recognized in 2000; in 2004, it became clear that the easternmost wall of the "Persian Palace" (W26230) covered the foundation of the westernmost "Big Mother Wall" (W26000); one ashlar of W26230 was beveled in order to overlap the foundation course of "Big Mother." Several field stones from the Persian Palace's *pseudo-atelaio* construction also overlapped "Big Mother's" foundation, which indicates that the "Persian Palace" is a (slightly) later construction (Phase 4a to "Big Mother's" Phase 4b); but it is likely that these two monumental structures were essentially contemporary and together dominated the southern part of the tell. Both buildings are cut by the corner of the Roman bath complex (W17591), as are the Phase 2 walls (W16550a-b) built on top of them.

Two phases were excavated in AP/AQ-13/14. The phases fall into two categories: the Phase 1 bath house and features within the complex, and the Phase 1-2 structures outside the bath

house complex.

Phases 1-2: Within the bath house complex

W26073 (N-S) and W17591 (E-W) form the southwestern corner of the structure. W26073 is completely robbed out by L04D1-042 in AQ-14/15. At least five meters of W17591 are also robbed out by L04D1-089; the other corner of the building lies in the western baulk of Area D2's AO-13 (it will be necessary to excavate AP-13 east in order to determine the extent of the robbing activity). At the end of the season, robber trench L04D1-089 came down on a small area of wall that is, for now, considered part of W17591. F04D1-029 was only preserved to its subfloor of small fieldstones; patches of cement on the floor and its construction against W26073 suggest that its cement surface once reached the cement-and-ashlar wall. F04D1-029 seals L04D1-126, L04D1-158, and L04D1-174. Pottery recovered from L04D1-126 suggests that the floor was constructed in the 2nd century C.E. A thick plaster hypocaust floor (F04D1-088) reached two walls within the bathhouse complex: the possible continuation of W17591 and a N-S ashlar wall, W04D1-125. W04D1-125 is completely robbed out by L04D1-038 in AQ-14 and is cut on the south by robber trench L04D1-089, but two courses of the wall reemerge in AQ-15. Only in AQ-15 is it clear that W04D1-125 was a Phase 2 wall (because of its association with a Phase 2 pavement (F04D1-149) reused in Phase 1).

Also within the bath house complex was a series of walls and floors that could not be directly associated with the bath itself because of the cutting action of robber trenches. The main numbers associated with the N-S robber trenches are L04D1-042 and L04D1-038. W04D1-015 is considered Phase 0 because it partially covered a concrete Phase 1 floor, F04D1-014. F04D1-014 seals L04D1-086; L04D1-086 came down on two Phase 2 features, W04D1-096 and F04D1-086. F04D1-086 reaches W04D1-096 and covers and seals L04D1-098. It is cut by two robber trenches: L04D1-060 to the north and L04D1-042 to the west.

Phase 1-2: Outside the bath house complex

One Phase 1 room was built off the southwestern corner of the bathhouse. Only three walls are preserved: W04D1-110, W26245, W04D1-150. A fieldstone wall (foundation?), W26245, abuts fieldstone and ashlar wall, W04D1-150; W04D1-110 abuts both W26245 and the bath house corner wall, W17591. W04D1-150 is cut by the large E-W robber trench, L04D1-089; it is possible that this wall also originally abutted W17591. In AQ-12 a field stone wall/foundation was excavated in 2000. It was removed during that season, but it is likely that it was part of the same construction as W26245 (although exact relations will be impossible to determine post mortem). In AP-12 (also excavated in 2000), W26245 covered a Phase 2 ashlar wall with a threshold, W26246.

A small patch of Phase 1 pavement was recovered to the west of the bathhouse: L04D1-019. The fill below the level of the pavement (L04D1-164) covered a Phase 2 floor, F04D1-164. This floor reaches a Phase 2 field stone wall/feature W04D1-185. These Phase 2 features are cut on the east by robber trench L04D1-042 and on the north by robber trench L04D1-128.

Also west of the bathhouse wall W26073 was a Phase 1 floor, F04D1-044. This floor covered Phase 2 wall, W04D1-127. F04D1-044 sealed L04D1-129, which came down on the remainder of the small Phase 2 room: W04D1-165 and F04D1-129. F04D1-129 probably

reached both W04D1-127 and W04D1-165, perhaps only at the second course (as yet unexcavated). These Phase 2 walls are cut by the same robber trenches, L04D1-042 and L04D1-128.

Key loci:

Within bath house

L04D1-126 (sealed by F04D1-029) = phase 2 fill
L04D1-158 (sealed by F04D1-029) = phase 2 fill
L04D1-174 (sealed by F04D1-029) = phase 2 fill
L04D1-098 (sealed by F04D1-086) = phase 2/3 fill
L04D1-138 (sealed by W04D1-096) = phase 2/3 fill
L04D1-097 (sealed by F04D1-014) = phase 2 fill

Outside bath house

L04D1-155 (sealed by L04D1-019 (pavement)) = phase 2 fill
L04D1-129 (sealed by F04D1-044) = phase 2
L04D1-058, L04D1-107, L04D1-141, L04D1-151, L04D1-152 (architectural dump/constructional fill) = phase 1

Sector 3: AR/16 and AQ/15

Excavators: Jessica Nager (JNN); Melissa Thornton (MAT)

Sector 3 was highly disturbed, and it was only after several weeks of removing the disturbed overburden that intact architectural features were reached. Because these features are difficult to correlate with the rest of the Phase 1 complex, they are presented in their stages of construction.

AQ/15 Inside Complex

W04D1-125 abuts W04D1-175. The relation of F093 to W125 and W175 is not clear, thanks to the massive robbing action and pit digging that took place in this unit. However, it is likely that F04D1-093 reached these walls. F04D1-093 is a resurfacing of the pavement F04D1-149. However, F04D1-149 was not entirely covered by F04D1-093 - it seems part of F04D1-093 was destroyed in the North. Pavement F04D1-149 reaches W04D1-125 and W04D1-175, but is cut on the East and West, and partially in the North also. F04D1-160 is a fragmentary kurkar floor that reaches F04D1-149 and has a circle cut in the middle of it. The purpose of this floor is unclear. F04D1-162 is a crushed kurkar floor that seems to continue under the pavement F04D1-149. F04D1-122 is most likely a continuation of F04D1-162, but a large piece was cut out of its upper part by the extensive N-S robbing action. Thanks to all the disturbances in this unit, the relations are not clear.

W04D1-175 and W04D1-125 were assigned to Phase 2, which means they were reused in Phase 1; three floors (F04D1-093 [stage i]; F04D1-149 [stage ii]; and F04D1-162 [stage iii]) go with these walls. However, the walls were both extensively robbed and the floor relations are not certain.

The floors encountered in this unit have been provisionally assigned to the following stages:

- i F04D1-093 Crushed kurkar floor
- ii F04D1-149 Pavement with large paving stones (=F04D1-123)
- ii? F04D1-160 Partial, fragmentary kurkar floor, probably subfloor to pavement.
- iii F04D1-162 Crushed kurkar floor, F04D1-122 probably = F04D1-162

AQ/15 Outside Complex

The relations of W04D1-094 and W04D1-136 are not clear.

Only the following of the above features have been removed: F04D1-036, F04D1-074, F04D1-093.

As for loci with good contexts, the sealed loci are:

- L04D1-075 (floor make-up of F04D1-036 - plaster/cement/field stones)
- L04D1-082 (fill below floor make-up L04D1-075 - this material was wet sifted; it did produce a Roman lamp fragment of Dor type 26)
- L04D1-147 (floor make-up of F04D1-074, down to F04D1-147 - few finds)
- L04D1-149 (floor make-up of F04D1-093 down to pavement F04D1-149 - ditto)

All the other fills are disturbed or possibly disturbed, including one that produced a modern floor tile.

AR/16

AR/16 appears to lie completely outside the Phase 1 complex, so it cannot be correlated to constructional stages there. Also, the unit was highly disturbed.

The latest feature in the unit is the wall fragment W04D1-076, a cement and fieldstone wall similar to other late walls on the tell. Its only relation to any other feature in the unit was that it appeared to cut F04D1-170.

The floor sequence in AR/16 appears to be:

F04D1-056

v

F04D1-079 =/_? F26049

v

F04D1-177 _? F04D1-139 _? F04D1-159

v

F04D1-170

F04D1-056 floats over part of F04D1-079 and part of F04D1-079 covers F04D1-139. F04D1-079 is probably a continuation of F26049 in AR/15. L04D1-135 appears to be a late trench that cuts through this floor. However, it might be a robber trench for a wall that went with both F04D1-079 and F26049 (F04D1-079 is probably but not necessarily contemporary with F26049). F26049 covers F04D1-159. The fact that we didn't find an extension of F04D1-159 on the other side of L04D1-135 keeps this question open.

F04D1-177 is probably a resurfacing of F04D1-170. The relation between F04D1-177 and F04D1-139 is unclear. The elevation for F04D1-139 is about 15.30m, and F04D1-177 is at

15.22m. Also, F04D1-139 cuts F04D1-170. So for now, the most that can be said about F04D1-177 is that it appears to be contemporary with F04D1-139. Both F04D1-177 and F04D1-170 may be earlier than F04D1-139. Moreover, F04D1-139, F04D1-177 and W04D1-076 are all cut by the N-S robber trench L04D1-133, the robber trench for the N-S wall found in AR/15 (W26127). So the relations are unclear.

Only W04D1-076 is safely assigned to Phase 1. The floors are Phase ii or earlier. The tentative constructional stages in AR/16 are as follows:

- i W04D1-076
- ii F04D1-056 Pavement - paving stones ca. 20-30 cm.
- iii F04D1-079 Kurkar floor, may = F26049
- iv F04D1-139 Pavement
- v F04D1-159 Kurkar floor; F04D1-177 Kurkar floor, resurfacing of F04D1-170
- vi F04D1-170 Kurkar Floor

Important loci:

L04D1-116: floor make-up and fill below pavement F04D1-056: not technically sealed, because the pavement was somewhat fragmentary, but nonetheless still useful for dating the pavement.

L04D1-139: sealed floor make-up and fill below kurkar floor F04D1-079. This material was wet-sifted.

L04D1-159: sealed floor make-up of F26049, coming directly down on F04D1-159. The other floors were not removed.

Written by Allen Estes, with contributions from IFY, EKD, SRM, RAK, JNN, MAT, and Andrew Stewart

Edited by Andrew Stewart

D1

2004

Topplan

Image Number	FileName	Created	Description
04D1-0001	d04D1-0001	7/6/2004	
04D1-0003	d04D1-0003	7/12/2004	
04D1-0013	d04D1-0013	7/13/2004	
04D1-0014	d04D1-0014	7/14/2004	
04D1-0015	d04D1-0015	7/19/2004	
04D1-0016	d04D1-0016	7/15/2004	
04D1-0017	d04D1-0017	7/20/2004	
04D1-0018	d04D1-0018	7/21/2004	
04D1-0019	d04D1-0019	7/22/2004	
04D1-0020	d04D1-0020	7/23/2004	
04D1-0021	d04D1-0021	7/26/2004	
04D1-0045	d04D1-0045	7/29/2004	
04D1-0046	d04D1-0046	7/30/2004	
04D1-2001	d04D1-2001	7/1/2004	
04D1-2003	d04D1-2003	7/4/2004	
04D1-2005	d04D1-2005	7/7/2004	
04D1-2006	d04D1-2006	7/8/2004	
04D1-2007	d04D1-2007	7/10/2004	
04D1-2008	d04D1-2008	7/13/2004	
04D1-2010	d04D1-2010	7/14/2004	
04D1-2024	d04D1-2024	7/18/2004	
04D1-2025	d04D1-2025	7/19/2004	
04D1-2026	d04D1-2026	7/20/2004	
04D1-2027	d04D1-2027	7/21/2004	
04D1-2028	d04D1-2028	7/22/2004	
04D1-2035	d04D1-2035	7/23/2004	
04D1-2043	d04D1-2043	7/25/2004	
04D1-2044	d04D1-2044	7/25/2004	
04D1-2045	d04D1-2045	7/25/2004	

D1

2004

Topplan


Image Number	FileName	Created	Description
04D1-2046	d04D1-2046	7/25/2004	
04D1-2047	d04D1-2047	7/25/2004	
04D1-2048	d04D1-2048	7/25/2004	
04D1-2049	d04D1-2049	7/25/2004	
04D1-2050	d04D1-2050	7/25/2004	
04D1-2051	d04D1-2051	7/25/2004	
04D1-2052	d04D1-2052	7/25/2004	
04D1-2053	d04D1-2053	7/25/2004	
04D1-2958	d04D1-2958	7/26/2004	
04D1-2959	d04D1-2959	7/27/2004	
04D1-2960	d04D1-2960	7/28/2004	
04D1-2961	d04D1-2961	7/28/2004	
04D1-2962	d04D1-2962	7/28/2004	
04D1-2963	d04D1-2963	7/30/2004	
04D1-2964	d04D1-2964	7/30/2004	
04D1-2965	d04D1-2965	7/30/2004	
04D1-2966	d04D1-2966	7/30/2004	
04D1-2967	d04D1-2967	7/30/2004	
04D1-2968	d04D1-2968	7/30/2004	
04D1-2969	d04D1-2969	7/30/2004	
04D1-2970	d04D1-2970	7/30/2004	
04D1-2971	d04D1-2971	7/30/2004	
04D1-4001	d04D1-4001	12/7/2004	Daily Top Plan for 1/7/04
04D1-4002	d04D1-4002	12/7/2004	Daily Top Plan for 2/7/2004
04D1-4003	d04D1-4003	12/7/2004	Daily Top Plan for 05/07/2004
04D1-4004	d04D1-4004	12/7/2004	Daily Top Plan for 6/7/2004
04D1-4005	d04D1-4005	12/7/2004	Daily Top Plan for 7/7/2004
04D1-4006	d04D1-4006	12/7/2004	Daily Top Plan for 8/7/2004
04D1-4007	d04D1-4007	12/7/2004	Daily Top Plan for 9/7/2004

D1

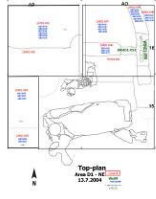
2004

Topplan

Image Number	FileName	Created	Description
04D1-4011	d04D1-4011	12/7/2004	Daily Top Plan for 12/7/2004
04D1-4016	d04D1-4016	7/4/2013	
04D1-4017	d04D1-4017	7/4/2014	
04D1-4018	d04D1-4018	7/15/2004	
04D1-4021	d04D1-4021	7/19/2004	
04D1-4022	d04D1-4022	7/20/2004	
04D1-4023	d04D1-4023	7/21/2004	
04D1-4024	d04D1-4024	8/1/2004	
04D1-4070	d04D1-4070	8/1/2004	
04D1-4109	d04D1-4109	7/31/2004	



d04D1-0001.jpg



d04D1-0003.jpg



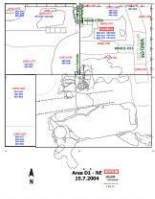
d04D1-0013.jpg



d04D1-0014.jpg



d04D1-0015.jpg



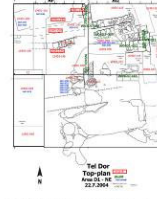
d04D1-0016.jpg



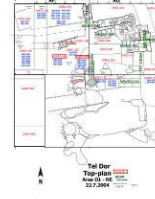
d04D1-0017.jpg



d04D1-0018.jpg



d04D1-0019.jpg



d04D1-0020.jpg



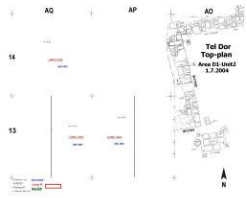
d04D1-0021.jpg



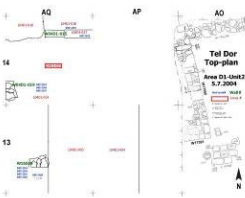
d04D1-0045.jpg



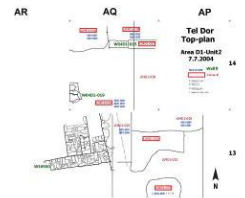
d04D1-0046.jpg



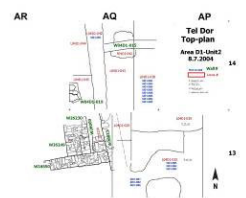
d04D1-2001.jpg



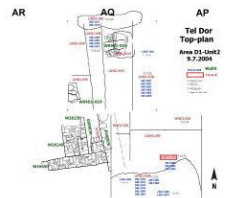
d04D1-2003.jpg



d04D1-2005.jpg



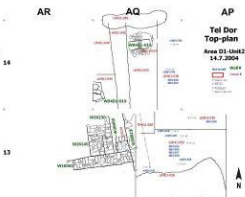
d04D1-2006.jpg



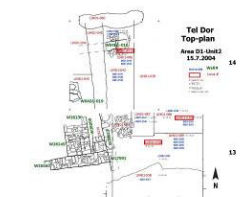
d04D1-2007.jpg



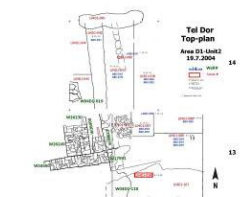
d04D1-2008.jpg



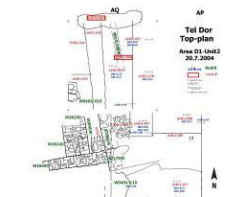
d04D1-2010.jpg



d04D1-2024.jpg



d04D1-2025.jpg



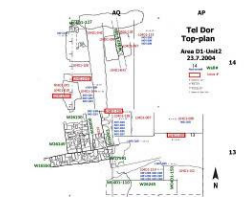
d04D1-2026.jpg



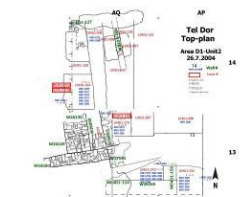
d04D1-2027.jpg



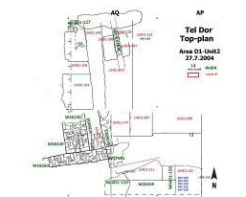
d04D1-2028.jpg



d04D1-2035.jpg




d04D1-2958.jpg



d04D1-2959.jpg




d04D1-2960.jpg




D04D1-4001.jpg



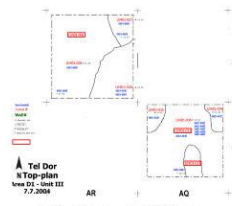
D04D1-4002.jpg




D04D1-4003.jpg



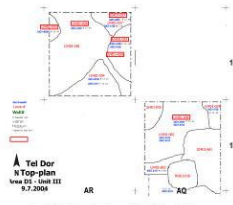
D04D1-4004.jpg



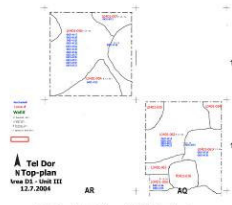
D04D1-4005.jpg



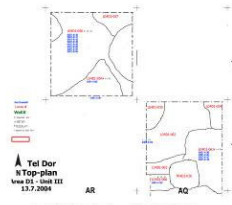
D04D1-4006.jpg



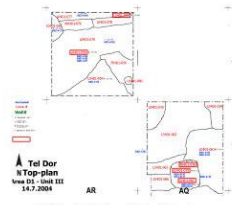
D04D1-4007.jpg



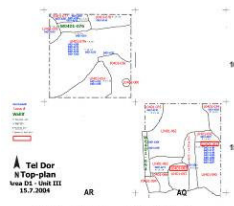
D04D1-4011.jpg



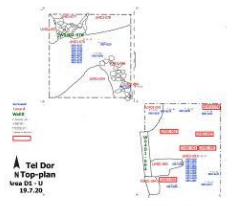
D04D1-4016.jpg



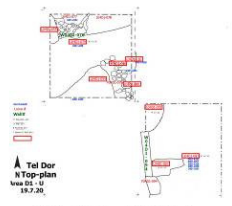
D04D1-4017.jpg



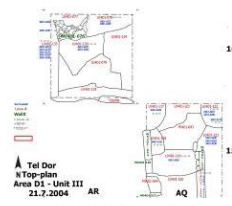
D04D1-4018.jpg



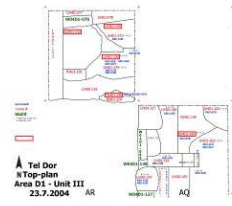
D04D1-4021.jpg



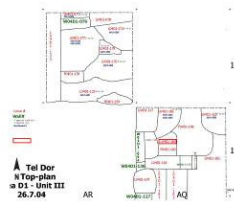
D04D1-4022.jpg



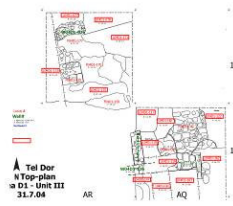
D04D1-4023.jpg



D04D1-4024.jpg



D04D1-4070.jpg



D04D1-4109.jpg

Basket List

L/W	Locus	Basket	Square	Ob	Ma	R	C	P1	P2	P3
L	04D1	04D1-2307	APAQ13	jw	st	*	n			

Comments Bead? Found while sweeping

L/W	Locus	Basket	Square	Ob	Ma	R	C	P1	P2	P3
L	04D1-003	04D1-2002	AQ13	sh	cr	0	d			

Comments 1 IR2A cooking pot, 2 LRR

L/W	Locus	Basket	Square	Ob	Ma	R	C	P1	P2	P3
L	04D1-003	04D1-2006	AQ13	sh	cr	1	d	rm	hl	

Comments 1 LMP, 1 Late piece

L/W	Locus	Basket	Square	Ob	Ma	R	C	P1	P2	P3
L	04D1-003	04D1-2008	AQ13	sh	gl	2	d	rm		

Comments Roman glass - ung.

L/W	Locus	Basket	Square	Ob	Ma	R	C	P1	P2	P3
L	04D1-003	04D1-2010	AQ13	sh	gl	2	d	rm		

Comments Roman glass - bowl foot

L/W	Locus	Basket	Square	Ob	Ma	R	C	P1	P2	P3
L	04D1-003	04D1-2012	AQ13	ma	bn	*	d			

Comments

L/W	Locus	Basket	Square	Ob	Ma	R	C	P1	P2	P3
L	04D1-003	04D1-2025	AP13	af	st	*	s			

Comments found in pottery washing

L/W	Locus	Basket	Square	Ob	Ma	R	C	P1	P2	P3
L	04D1-004	04D1-2003	AP13	sh	cr	0	d	rm		

Comments few HL

L/W	Locus	Basket	Square	Ob	Ma	R	C	P1	P2	P3
L	04D1-004	04D1-2005	AP13	sh	cr	0	d	rm		

Comments

L/W	Locus	Basket	Square	Ob	Ma	R	C	P1	P2	P3
L	04D1-004	04D1-2009	AP13	ma	bn	*	d			

Comments

L/W	Locus	Basket	Square	Ob	Ma	R	C	P1	P2	P3
L	04D1-005	04D1-2001	AQ14	sh	cr	0	d	rm		

Comments

L/W	Locus	Basket	Square	Ob	Ma	R	C	P1	P2	P3
L	04D1-005	04D1-2004	AQ14	sh	cr	1	d	rm	hl	

Comments 1 ATC, 1 PR (mortarium), 1 ETS, saved RM discus LMP fragment

L/W	Locus	Basket	Square	Ob	Ma	R	C	P1	P2	P3
L	04D1-005	04D1-2007	AQ14	sh	gl	2	d			

Comments

L/W	Locus	Basket	Square	Ob	Ma	R	C	P1	P2	P3
L	04D1-005	04D1-2011	AQ14	tw	ir	0	d			

Comments fragment - CANCEL per reading

L/W	Locus	Basket	Square	Ob	Ma	R	C	P1	P2	P3
L	04D1-014	04D1-2013	AQ14	sh	cr	0	u	rm		

Comments 1 HL

L/W	Locus	Basket	Square	Ob	Ma	R	C	P1	P2	P3
L	04D1-014	04D1-2016	AQ14	sh	gl	*	u			

Comments

L/W	Locus	Basket	Square	Ob	Ma	R	C	P1	P2	P3
L	04D1-014	04D1-2017	AQ14	ma	bn	*	d			

Comments

L/W	Locus	Basket	Square	Ob	Ma	R	C	P1	P2	P3
L	04D1-014	04D1-2028	AQ14	ma	sl	0	u			

Comments CANCEL per Sarah Stroub

L/W	Locus	Basket	Square	Ob	Ma	R	C	P1	P2	P3
L	04D1-014	04D1-2030	AQ14	ma	bn	*	u			

Comments

L/W	Locus	Basket	Square	Ob	Ma	R	C	P1	P2	P3
L	04D1-014	04D1-2033	AQ14	sh	cr	2	u	rm		

Comments 1 ETH, few HL

L/W	Locus	Basket	Square	Ob	Ma	R	C	P1	P2	P3
L	04D1-014	04D1-2039	AQ14	sh	cr	0	u	--		

Comments

L/W	Locus	Basket	Square	Ob	Ma	R	C	P1	P2	P3
L	04D1-016	04D1-2026	AQ14	sc	cr	1	u			

Comments Change tag to figurine.

L/W	Locus	Basket	Square	Ob	Ma	R	C	P1	P2	P3
L	04D1-016	04D1-2031	AQ14	sh	cr	0	d?	rm		

Comments

L/W	Locus	Basket	Square	Ob	Ma	R	C	P1	P2	P3
L	04D1-016	04D1-2034	AQ14	sh	gl	*	u			

Comments

L/W	Locus	Basket	Square	Ob	Ma	R	C	P1	P2	P3
L	04D1-017	04D1-2015	AQ14	sh	cr	0	rt	rm		

Comments

L/W	Locus	Basket	Square	Ob	Ma	R	C	P1	P2	P3
L	04D1-018	04D1-2019	AQ14	sh	cr	0	u	rm		

Comments

L/W	Locus	Basket	Square	Ob	Ma	R	C	P1	P2	P3
L	04D1-018	04D1-2023	AQ14	ma	wd	*	u			

Comments WIS - material wood?

L/W	Locus	Basket	Square	Ob	Ma	R	C	P1	P2	P3
L	04D1-018	04D1-2027	AQ14	sh	cr	0	u	rm		

Comments

L/W	Locus	Basket	Square	Ob	Ma	R	C	P1	P2	P3
L	04D1-018	04D1-2029	AQ14	sh	gl	2	u			

Comments

L/W	Locus	Basket	Square	Ob	Ma	R	C	P1	P2	P3
L	04D1-018	04D1-2032	AQ14	sh	cr	2	u	rm		

Comments 1 roof tile, 1 hypocaust tile, 1 LMP Eros type 11, 1 BYZ?, 1 LMP RM

L/W	Locus	Basket	Square	Ob	Ma	R	C	P1	P2	P3
L	04D1-018	04D1-2035	AQ14	ma	bn	*	u			

Comments

L/W	Locus	Basket	Square	Ob	Ma	R	C	P1	P2	P3
L	04D1-028	04D1-2048	AQ14	ma	bn	*	u			

Comments

L/W	Locus	Basket	Square	Ob	Ma	R	C	P1	P2	P3
L	04D1-029	04D1-2037	AQ13	sh	cr	0	u	rm		
Comments										
L/W	Locus	Basket	Square	Ob	Ma	R	C	P1	P2	P3
L	04D1-029	04D1-2038	AQ13	mo	st	*	u			
Comments										
L/W	Locus	Basket	Square	Ob	Ma	R	C	P1	P2	P3
L	04D1-030	04D1-2040	AP13	sh	cr	0	u	rm		
Comments										
L/W	Locus	Basket	Square	Ob	Ma	R	C	P1	P2	P3
L	04D1-030	04D1-2041	APAQ13	sh	gl	*	u			
Comments										
L/W	Locus	Basket	Square	Ob	Ma	R	C	P1	P2	P3
L	04D1-030	04D1-2122	APAQ13	sh	cr	0	u	rm		
Comments										
L/W	Locus	Basket	Square	Ob	Ma	R	C	P1	P2	P3
L	04D1-030	04D1-2123	APAQ13	af	pl	0	u	--		
Comments 1 LMP										
L/W	Locus	Basket	Square	Ob	Ma	R	C	P1	P2	P3
L	04D1-030	04D1-2124	APAQ13	mo	st	0	u			
Comments large [1-1.5 cm] white limestone tesserae - larger than F19422										
L/W	Locus	Basket	Square	Ob	Ma	R	C	P1	P2	P3
L	04D1-030	04D1-2140	APAQ13	sh	cr	1	u	rm		
Comments 1 ETR										
L/W	Locus	Basket	Square	Ob	Ma	R	C	P1	P2	P3
L	04D1-030	04D1-2142	APAQ13	sh	gl	*	u			
Comments										
L/W	Locus	Basket	Square	Ob	Ma	R	C	P1	P2	P3
L	04D1-030	04D1-2143	APAQ13	sh	cr	0	u	rm		
Comments 1 HL, 1 LMP										
L/W	Locus	Basket	Square	Ob	Ma	R	C	P1	P2	P3
L	04D1-030	04D1-2144	APAQ13	cv	gl	*	u			
Comments SF: Glass ROM Ung										

L/W	Locus	Basket	Square	Ob	Ma	R	C	P1	P2	P3
L	04D1-030	04D1-2147	APAQ13	af	st	*	u			

Comments SF: Quarter of a column drum

L/W	Locus	Basket	Square	Ob	Ma	R	C	P1	P2	P3
L	04D1-030	04D1-2148	APAQ13	af	st	*	u			

Comments SF

L/W	Locus	Basket	Square	Ob	Ma	R	C	P1	P2	P3
L	04D1-032	04D1-2045	AQ14	sh	cr	0	u	rm		

Comments 3 ETR, 1 HL

L/W	Locus	Basket	Square	Ob	Ma	R	C	P1	P2	P3
L	04D1-032	04D1-2046	APAQ13	sh	cr	0	n	rm		

Comments 2 LMP RM, 2 ETR, 1 HL

L/W	Locus	Basket	Square	Ob	Ma	R	C	P1	P2	P3
L	04D1-032	04D1-2047	APAQ13	ma	bn	*	n			

Comments

L/W	Locus	Basket	Square	Ob	Ma	R	C	P1	P2	P3
L	04D1-032	04D1-2049	APAQ13	mo	st	*	n			

Comments

L/W	Locus	Basket	Square	Ob	Ma	R	C	P1	P2	P3
L	04D1-032	04D1-2058	APAQ13	sh	cr	0	u	rm		

Comments

L/W	Locus	Basket	Square	Ob	Ma	R	C	P1	P2	P3
L	04D1-032	04D1-2059	APAQ13	mo	st	*	u			

Comments from east side

L/W	Locus	Basket	Square	Ob	Ma	R	C	P1	P2	P3
L	04D1-032	04D1-2060	APAQ13	mo	st	*	u			

Comments from west side

L/W	Locus	Basket	Square	Ob	Ma	R	C	P1	P2	P3
L	04D1-032	04D1-2084	APAQ13	ma	st	*	u			

Comments Fossil-mat'l analysis

L/W	Locus	Basket	Square	Ob	Ma	R	C	P1	P2	P3
L	04D1-033	04D1-2036	APAQ13	lm	cr	*	d			

Comments SF: LMP fragment

L/W	Locus	Basket	Square	Ob	Ma	R	C	P1	P2	P3
L	04D1-038	04D1-2042	AQ14	sh	cr	1	u	rm	hl	

Comments 2 ATC, few ETH, 1 ATC saved.

L/W	Locus	Basket	Square	Ob	Ma	R	C	P1	P2	P3
L	04D1-038	04D1-2043	AQ14	ma	bn	*	u			

Comments

L/W	Locus	Basket	Square	Ob	Ma	R	C	P1	P2	P3
L	04D1-038	04D1-2044	AQ14	sh	cr	0	u	rm		

Comments

L/W	Locus	Basket	Square	Ob	Ma	R	C	P1	P2	P3
L	04D1-038	04D1-2050	AQ14	sh	cr	0	u	rm		

Comments 3 ETR, 1 ETH, 1 imitation ATC

L/W	Locus	Basket	Square	Ob	Ma	R	C	P1	P2	P3
L	04D1-038	04D1-2054	AQ14	sc	cr	3	d			

Comments SF: 1 SC

L/W	Locus	Basket	Square	Ob	Ma	R	C	P1	P2	P3
L	04D1-038	04D1-2055	AQ14	sh	gl	*	d			

Comments

L/W	Locus	Basket	Square	Ob	Ma	R	C	P1	P2	P3
L	04D1-038	04D1-2057	AQ14	sh	cr	0	u	rm		

Comments

L/W	Locus	Basket	Square	Ob	Ma	R	C	P1	P2	P3
L	04D1-038	04D1-2061	AQ14	sh	gl	*	u			

Comments

L/W	Locus	Basket	Square	Ob	Ma	R	C	P1	P2	P3
L	04D1-038	04D1-2063	AQ14	ma	bn	*	u			

Comments

L/W	Locus	Basket	Square	Ob	Ma	R	C	P1	P2	P3
L	04D1-038	04D1-2064	AQ14	sh	cr	1	u	rm		

Comments 1 LMP [type 26], 1 MEG, few HL

L/W	Locus	Basket	Square	Ob	Ma	R	C	P1	P2	P3
L	04D1-038	04D1-2065	AQ14	sh	cr	0	u	rm		

Comments

L/W	Locus	Basket	Square	Ob	Ma	R	C	P1	P2	P3
L	04D1-038	04D1-2125	AQ14	ma	bn	0	u			

Comments

L/W	Locus	Basket	Square	Ob	Ma	R	C	P1	P2	P3
L	04D1-038	04D1-2126	AQ14	sh	cr	3	u	hl		

Comments sf: Stamped amphora handle - RHO

L/W	Locus	Basket	Square	Ob	Ma	R	C	P1	P2	P3
L	04D1-038	04D1-2127	AQ14	sh	cr	1	u	rm		

Comments 1 HL, 1 ETH

L/W	Locus	Basket	Square	Ob	Ma	R	C	P1	P2	P3
L	04D1-038	04D1-2128	AQ14	sh	cr	0	u	rm		

Comments 1 HL?, 1 LMP

L/W	Locus	Basket	Square	Ob	Ma	R	C	P1	P2	P3
L	04D1-038	04D1-2130	AQ14	lm	cr	3	u	hl		

Comments SF: LMP fragment type 16

L/W	Locus	Basket	Square	Ob	Ma	R	C	P1	P2	P3
L	04D1-038	04D1-2133	AQ14	ma	bn	*	u			

Comments

L/W	Locus	Basket	Square	Ob	Ma	R	C	P1	P2	P3
L	04D1-038	04D1-2134	AQ14	sh	gl	*	u			

Comments SF: Glass rim

L/W	Locus	Basket	Square	Ob	Ma	R	C	P1	P2	P3
L	04D1-038	04D1-2160	AQ14	sh	cr	0	d?	rm	hl	

Comments 1 ETH

L/W	Locus	Basket	Square	Ob	Ma	R	C	P1	P2	P3
L	04D1-038	04D1-2162	AQ14	ma	bn	*	d?			

Comments

L/W	Locus	Basket	Square	Ob	Ma	R	C	P1	P2	P3
L	04D1-038	04D1-2181	AQ14	sh	cr	0	d?	rm	hl	

Comments 2 pieces

L/W	Locus	Basket	Square	Ob	Ma	R	C	P1	P2	P3
L	04D1-042	04D1-2053	AQ14	sh	cr	1	d	rm		

Comments few HL, 1 MEG (?) saved

L/W	Locus	Basket	Square	Ob	Ma	R	C	P1	P2	P3
L	04D1-042	04D1-2066	AQ14	sh	cr	0	d	rm		

Comments

L/W	Locus	Basket	Square	Ob	Ma	R	C	P1	P2	P3
L	04D1-042	04D1-2067	AQ14	ma	bn	*	d			

Comments

L/W	Locus	Basket	Square	Ob	Ma	R	C	P1	P2	P3
L	04D1-042	04D1-2070	AQ14	sh	cr	0	d	rm		

Comments 1 ETH

L/W	Locus	Basket	Square	Ob	Ma	R	C	P1	P2	P3
L	04D1-042	04D1-2077	AQ14	sh	cr	0	d	rm		

Comments

L/W	Locus	Basket	Square	Ob	Ma	R	C	P1	P2	P3
L	04D1-042	04D1-2086	AQ14	tw	ld	3	d			

Comments weight

L/W	Locus	Basket	Square	Ob	Ma	R	C	P1	P2	P3
L	04D1-042	04D1-2092	AQ14	sh	gl	*	d			

Comments

L/W	Locus	Basket	Square	Ob	Ma	R	C	P1	P2	P3
L	04D1-042	04D1-2096	AQ14	ma	bn		d			

Comments

L/W	Locus	Basket	Square	Ob	Ma	R	C	P1	P2	P3
L	04D1-042	04D1-2161	AQ14	sh	cr	0	d	rm		

Comments few HL

L/W	Locus	Basket	Square	Ob	Ma	R	C	P1	P2	P3
L	04D1-042	04D1-2270	AQ14	sh	cr	0	d	rm		

Comments 1 ETH, 1 mortarium

L/W	Locus	Basket	Square	Ob	Ma	R	C	P1	P2	P3
L	04D1-042	04D1-2271	AQ14	sh	gl	*	d			

Comments

L/W	Locus	Basket	Square	Ob	Ma	R	C	P1	P2	P3
L	04D1-042	04D1-2280	AQ14	ma	bn	*	d			

Comments

L/W	Locus	Basket	Square	Ob	Ma	R	C	P1	P2	P3
L	04D1-043	04D1-2104	AQ14	sh	cr	1	u	rm	hl	

Comments 2 ATC, 1 saved

L/W	Locus	Basket	Square	Ob	Ma	R	C	P1	P2	P3
L	04D1-043	04D1-2105	AQ14	ma	bn	*	u			

Comments

L/W	Locus	Basket	Square	Ob	Ma	R	C	P1	P2	P3
L	04D1-043	04D1-2106	AQ14	sh	gl	*	u			

Comments

L/W	Locus	Basket	Square	Ob	Ma	R	C	P1	P2	P3
L	04D1-043	04D1-2107	AQ14	lm	cr	3	u	rm		

Comments SF: LMP fragment type 26

L/W	Locus	Basket	Square	Ob	Ma	R	C	P1	P2	P3
L	04D1-043	04D1-2108	AQ14	tw	ir	*	u			

Comments SF: nail

L/W	Locus	Basket	Square	Ob	Ma	R	C	P1	P2	P3
L	04D1-043	04D1-2141	AQ14	sh	cr	1	u	rm		

Comments few HL, 1 ATC, 1 LMP [type 22 or 23]

L/W	Locus	Basket	Square	Ob	Ma	R	C	P1	P2	P3
L	04D1-043	04D1-2145	AQ14	ma	bn	*	u			

Comments

L/W	Locus	Basket	Square	Ob	Ma	R	C	P1	P2	P3
L	04D1-043	04D1-2146	AQ14	ma	un	*	u			

Comments WIS

L/W	Locus	Basket	Square	Ob	Ma	R	C	P1	P2	P3
L	04D1-043	04D1-2167	AQ14	sh	cr	*	u	rm		

Comments 2 HL, 1 ATC

L/W	Locus	Basket	Square	Ob	Ma	R	C	P1	P2	P3
L	04D1-043	04D1-2170	AQ14	sh	gl	*	u			

Comments

L/W	Locus	Basket	Square	Ob	Ma	R	C	P1	P2	P3
L	04D1-043	04D1-2171	AQ14	lm	cr	3	u			

Comments SF: Frag - type 26 LMP

L/W	Locus	Basket	Square	Ob	Ma	R	C	P1	P2	P3
L	04D1-043	04D1-2172	AQ14	sh	cr	0	d?	rm		

Comments Some HL, 1 ETR

L/W	Locus	Basket	Square	Ob	Ma	R	C	P1	P2	P3
L	04D1-043	04D1-2176	AQ14	sh	fa	*	d?			

Comments SF: faience

L/W	Locus	Basket	Square	Ob	Ma	R	C	P1	P2	P3
L	04D1-043	04D1-2177	AQ14	sh	gl	*	d?			

Comments

L/W	Locus	Basket	Square	Ob	Ma	R	C	P1	P2	P3
L	04D1-044	04D1-2117	AQ14	sh	cr	0	u	rm		

Comments 1 ETR

L/W	Locus	Basket	Square	Ob	Ma	R	C	P1	P2	P3
L	04D1-044	04D1-2119	AQ14	sh	gl	*	u			

Comments

L/W	Locus	Basket	Square	Ob	Ma	R	C	P1	P2	P3
L	04D1-044	04D1-2120	AQ14	ma	bn	*	u			

Comments

L/W	Locus	Basket	Square	Ob	Ma	R	C	P1	P2	P3
L	04D1-044	04D1-2216	AQ14	cv	cr	*	u			

Comments SF: Mini-Ung/Medicine bottle

L/W	Locus	Basket	Square	Ob	Ma	R	C	P1	P2	P3
L	04D1-045	04D1-2110	AQ14	sh	cr	l	u	rm		

Comments 1 HL, 1
1 HL, 1 LMP type 19

L/W	Locus	Basket	Square	Ob	Ma	R	C	P1	P2	P3
L	04D1-045	04D1-2111	AQ14	ma	bn	*	u			

Comments

L/W	Locus	Basket	Square	Ob	Ma	R	C	P1	P2	P3
L	04D1-045	04D1-2112	AQ14	ma	bn	0	u	rm		

Comments 1 Herodian LMP, type 22; 1 ETH

L/W	Locus	Basket	Square	Ob	Ma	R	C	P1	P2	P3
L	04D1-045	04D1-2118	AQ14	sh	gl	*	u			

Comments

L/W	Locus	Basket	Square	Ob	Ma	R	C	P1	P2	P3
L	04D1-045	04D1-2206	AQ14	sh	cr	1	u	rm		

Comments 1 LMP, some HL, 1 amphora rim saved

L/W	Locus	Basket	Square	Ob	Ma	R	C	P1	P2	P3
L	04D1-045	04D1-2207	AQ14	lm	cr	*	u			

Comments SF: frag - LMP type 22

L/W	Locus	Basket	Square	Ob	Ma	R	C	P1	P2	P3
L	04D1-045	04D1-2208	AQ14	cn	br	*	u			

Comments SF: coin

L/W	Locus	Basket	Square	Ob	Ma	R	C	P1	P2	P3
L	04D1-045	04D1-2209	AQ14	ma	bn	*	u			

Comments

L/W	Locus	Basket	Square	Ob	Ma	R	C	P1	P2	P3
L	04D1-045	04D1-2210	AQ14	tw	st	*	u			

Comments SF: fishing weight/hammer?

L/W	Locus	Basket	Square	Ob	Ma	R	C	P1	P2	P3
L	04D1-058	04D1-2072	APAQ13	sh	cr	2	u	rm		

Comments 3 LMP [2 HL, 1 RM]

L/W	Locus	Basket	Square	Ob	Ma	R	C	P1	P2	P3
L	04D1-058	04D1-2073	APAQ13	ma	bn	*	u			

Comments

L/W	Locus	Basket	Square	Ob	Ma	R	C	P1	P2	P3
L	04D1-058	04D1-2074	APAQ13	mo	pl	*	u			

Comments

L/W	Locus	Basket	Square	Ob	Ma	R	C	P1	P2	P3
L	04D1-058	04D1-2076	APAQ13	sh	gl	*	u			

Comments

L/W	Locus	Basket	Square	Ob	Ma	R	C	P1	P2	P3
L	04D1-058	04D1-2078	APAQ13	af	pl	*	u			

Comments

L/W	Locus	Basket	Square	Ob	Ma	R	C	P1	P2	P3
L	04D1-058	04D1-2079	APAQ13	jw	ld	*	u			

Comments sf: lead? Seal ring

L/W	Locus	Basket	Square	Ob	Ma	R	C	P1	P2	P3
L	04D1-058	04D1-2080	APAQ13	mo	st	*	u			

Comments tesserae

L/W	Locus	Basket	Square	Ob	Ma	R	C	P1	P2	P3
L	04D1-058	04D1-2081	APAQ13	sh	fa	*	u			

Comments faience

L/W	Locus	Basket	Square	Ob	Ma	R	C	P1	P2	P3
L	04D1-058	04D1-2082	APAQ13	cv	cr	3	u	rm		

Comments sf: LMP (fragments), type 26

L/W	Locus	Basket	Square	Ob	Ma	R	C	P1	P2	P3
L	04D1-058	04D1-2083	APAQ13	af	st	*	u			

Comments sf: arch fragment (2 pieces) pediment

L/W	Locus	Basket	Square	Ob	Ma	R	C	P1	P2	P3
L	04D1-058	04D1-2085	APAQ13	sh	cr	0	u	rm		

Comments 1 LMP RM, few HL

L/W	Locus	Basket	Square	Ob	Ma	R	C	P1	P2	P3
L	04D1-058	04D1-2087	APAQ13	sh	cr	2	u	rm		

Comments 1 HL

L/W	Locus	Basket	Square	Ob	Ma	R	C	P1	P2	P3
L	04D1-058	04D1-2088	APAQ13	ma	bn	*	u			

Comments

L/W	Locus	Basket	Square	Ob	Ma	R	C	P1	P2	P3
L	04D1-058	04D1-2089	APAQ13	mo	pl	*	u			

Comments

L/W	Locus	Basket	Square	Ob	Ma	R	C	P1	P2	P3
L	04D1-058	04D1-2093	APAQ13	mo	st	*	u			

Comments

L/W	Locus	Basket	Square	Ob	Ma	R	C	P1	P2	P3
L	04D1-058	04D1-2094	APAQ13	af	st	*	u			

Comments SF: Arch Frag - half column drum

L/W	Locus	Basket	Square	Ob	Ma	R	C	P1	P2	P3
L	04D1-058	04D1-2098	APAQ13	sh	cr	0	u	rm		

Comments few HL, 1 mortarium

L/W	Locus	Basket	Square	Ob	Ma	R	C	P1	P2	P3
L	04D1-058	04D1-2099	APAQ13	ma	sl	*	u			

Comments

L/W	Locus	Basket	Square	Ob	Ma	R	C	P1	P2	P3
L	04D1-058	04D1-2100	APAQ13	sh	gl	*	u			

Comments sf: RM Ung

L/W	Locus	Basket	Square	Ob	Ma	R	C	P1	P2	P3
L	04D1-058	04D1-2101	APAQ13	sh	cr	2	u	rm		

Comments 1 LMP type 20, 1 HL

L/W	Locus	Basket	Square	Ob	Ma	R	C	P1	P2	P3
L	04D1-058	04D1-2102	APAQ13	sh	cr	2	u	rm		

Comments 1 HL

L/W	Locus	Basket	Square	Ob	Ma	R	C	P1	P2	P3
L	04D1-058	04D1-2103	APAQ13	mo	pl	*	u			

Comments

L/W	Locus	Basket	Square	Ob	Ma	R	C	P1	P2	P3
L	04D1-058	04D1-2109	APAQ13	af	st	*	u			

Comments SF: AF - threshold

L/W	Locus	Basket	Square	Ob	Ma	R	C	P1	P2	P3
L	04D1-058	04D1-2157	APAQ13	mo	st	*	u			

Comments Mosaic tesserae from Hellenistic mosaic excavated in 2000

L/W	Locus	Basket	Square	Ob	Ma	R	C	P1	P2	P3
L	04D1-058	04D1-2297	AQ13	sh	cr	*	u			

Comments SF: found during cleaning - MEG

L/W	Locus	Basket	Square	Ob	Ma	R	C	P1	P2	P3
L	04D1-059	04D1-2113	APAQ13	mo	st	*	u			

Comments

L/W	Locus	Basket	Square	Ob	Ma	R	C	P1	P2	P3
L	04D1-059	04D1-2114	APAQ13	af	pl	0	u			

Comments Plaster floor from F04D1-029 - in tumble

L/W	Locus	Basket	Square	Ob	Ma	R	C	P1	P2	P3
L	04D1-059	04D1-2115	APAQ13	ma	bn	*	u			

Comments

L/W	Locus	Basket	Square	Ob	Ma	R	C	P1	P2	P3
L	04D1-059	04D1-2116	APAQ13	sh	cr	0	u	rm		

Comments 1 ETH, 1 LMP, 1 ETR, 2 HL

L/W	Locus	Basket	Square	Ob	Ma	R	C	P1	P2	P3
L	04D1-059	04D1-2121	APAQ13	af	pl	0	u			

Comments Plaster floor from F04D1-029 - in tumble

L/W	Locus	Basket	Square	Ob	Ma	R	C	P1	P2	P3
L	04D1-059	04D1-2129	APAQ13	sh	cr	0	u	rm		

Comments few HL, 2 LMP [type 26]

L/W	Locus	Basket	Square	Ob	Ma	R	C	P1	P2	P3
L	04D1-059	04D1-2131	APAQ13	af	mr	*	u			

Comments SF: Marble veneer

L/W	Locus	Basket	Square	Ob	Ma	R	C	P1	P2	P3
L	04D1-059	04D1-2132	APAQ13	sh	gl	*	u			

Comments SF: Glass rim

L/W	Locus	Basket	Square	Ob	Ma	R	C	P1	P2	P3
L	04D1-059	04D1-2135	APAQ13	sh	cr	1	u	rm		

Comments

L/W	Locus	Basket	Square	Ob	Ma	R	C	P1	P2	P3
L	04D1-059	04D1-2136	APAQ13	af	cr	*	u			

Comments SF: Hypocaust tiles

L/W	Locus	Basket	Square	Ob	Ma	R	C	P1	P2	P3
L	04D1-059	04D1-2137	APAQ13	sh	gl	*	u			

Comments

L/W	Locus	Basket	Square	Ob	Ma	R	C	P1	P2	P3
L	04D1-059	04D1-2139	APAQ13	tw	ir	*	u			

Comments Nail

L/W	Locus	Basket	Square	Ob	Ma	R	C	P1	P2	P3
L	04D1-059	04D1-2217	APAQ13	sh	st	3	u			

Comments SF: Stone mug fragment - found in pottery washing (Basket 04D1-2116)

L/W	Locus	Basket	Square	Ob	Ma	R	C	P1	P2	P3
L	04D1-060	04D1-2071	AQ14	sh	cr	0	d	rm		

Comments few HL

L/W Locus Basket Square Ob Ma R C P1 P2 P3
L 04D1-060 04D1-2075 AQ13 ma bn * d

Comments

L/W Locus Basket Square Ob Ma R C P1 P2 P3
L 04D1-060 04D1-2090 AQ14 sh cr 0 d rm

Comments 1 HL

L/W Locus Basket Square Ob Ma R C P1 P2 P3
L 04D1-060 04D1-2091 AQ14 ma bn * d

Comments

L/W Locus Basket Square Ob Ma R C P1 P2 P3
L 04D1-060 04D1-2095 AQ14 sh gl * d

Comments

L/W Locus Basket Square Ob Ma R C P1 P2 P3
L 04D1-060 04D1-2097 AQ14 sh cr 0 d rm

Comments

L/W Locus Basket Square Ob Ma R C P1 P2 P3
L 04D1-086 04D1-2149 AQ14 sh cr 2 s rm

Comments few HL, 1 LMP

L/W Locus Basket Square Ob Ma R C P1 P2 P3
L 04D1-086 04D1-2151 AQ14 sh gl * s

Comments SF: glass

L/W Locus Basket Square Ob Ma R C P1 P2 P3
L 04D1-086 04D1-2152 AQ14 sh cr * s

Comments SF: LMP

L/W Locus Basket Square Ob Ma R C P1 P2 P3
L 04D1-086 04D1-2154 AQ14 sh cr 2 s rm

Comments 1 HL

L/W Locus Basket Square Ob Ma R C P1 P2 P3
L 04D1-087 04D1-2164 AQ13 sh cr 0 d rm

Comments

L/W Locus Basket Square Ob Ma R C P1 P2 P3
L 04D1-087 04D1-2165 AQ13 sh gl * d

Comments RM window glass?

L/W	Locus	Basket	Square	Ob	Ma	R	C	P1	P2	P3
L	04D1-087	04D1-2168	AQ13	af	st	*	d			

Comments SF: Arch. Frag - see basket 04D1-2153

L/W	Locus	Basket	Square	Ob	Ma	R	C	P1	P2	P3
L	04D1-087	04D1-2182	AQ13	sh	cr	0	d	rm		

Comments 1 LMP

L/W	Locus	Basket	Square	Ob	Ma	R	C	P1	P2	P3
L	04D1-087	04D1-2184	AQ13	lm	cr	*	d			

Comments SF: LMP Frag - type 13?

L/W	Locus	Basket	Square	Ob	Ma	R	C	P1	P2	P3
L	04D1-087	04D1-2186	AQ13	sh	gl	*	d			

Comments

L/W	Locus	Basket	Square	Ob	Ma	R	C	P1	P2	P3
L	04D1-088	04D1-2169	APAQ13	sh	cr	1	u	rm		

Comments 1 trefoil spout saved

L/W	Locus	Basket	Square	Ob	Ma	R	C	P1	P2	P3
L	04D1-088	04D1-2173	APAQ13	sh	cr	2	u	rm		

Comments 1 Herodian LMP type 22; water pipe

L/W	Locus	Basket	Square	Ob	Ma	R	C	P1	P2	P3
L	04D1-088	04D1-2178	APAQ13	sh	gl	*	u			

Comments SF: glass

L/W	Locus	Basket	Square	Ob	Ma	R	C	P1	P2	P3
L	04D1-088	04D1-2179	APAQ13	af	st	*	u			

Comments Threshold?

L/W	Locus	Basket	Square	Ob	Ma	R	C	P1	P2	P3
L	04D1-088	04D1-2189	AQ14	sh	cr	2	s	rm		

Comments Some HL, 1 ETR, 1 ETH

L/W	Locus	Basket	Square	Ob	Ma	R	C	P1	P2	P3
L	04D1-088	04D1-2252	APAQ13	sh	cr	2	u	rm		

Comments 1 LMP type 20, 1 Pompeian red?

L/W	Locus	Basket	Square	Ob	Ma	R	C	P1	P2	P3
L	04D1-088	04D1-2288	APAQ13	sh	cr	0	n	rm		

Comments water pipe

L/W Locus Basket Square Ob Ma R C P1 P2 P3
L 04D1-089 04D1-2150 APAQ13 sh cr 0 d rm

Comments 1 PR, 2 HL

L/W Locus Basket Square Ob Ma R C P1 P2 P3
L 04D1-089 04D1-2153 APAQ13 af st * d

Comments SF

L/W Locus Basket Square Ob Ma R C P1 P2 P3
L 04D1-089 04D1-2155 APAQ13 af mr * d

Comments

L/W Locus Basket Square Ob Ma R C P1 P2 P3
L 04D1-089 04D1-2156 APAQ13 sh cr 1 d rm

Comments few HL

L/W Locus Basket Square Ob Ma R C P1 P2 P3
L 04D1-089 04D1-2158 APAQ13 sh gl * d

Comments

L/W Locus Basket Square Ob Ma R C P1 P2 P3
L 04D1-089 04D1-2159 APAQ13 sh cr 1 d rm

Comments 1 LRR, 1 LMP, few HL, 1 ETR, 1 ETH

L/W Locus Basket Square Ob Ma R C P1 P2 P3
L 04D1-089 04D1-2163 APAQ13 sh gl * d

Comments

L/W Locus Basket Square Ob Ma R C P1 P2 P3
L 04D1-089 04D1-2166 APAQ13 sh cr 1 d rm

Comments few HL

L/W Locus Basket Square Ob Ma R C P1 P2 P3
L 04D1-096 04D1-2199 AQ14 ot st * s

Comments SF: half of a moortarium/basin

L/W Locus Basket Square Ob Ma R C P1 P2 P3
L 04D1-097 04D1-2183 AQ14 sh cr 2 s rm

Comments 1 ETR kantharos

L/W Locus Basket Square Ob Ma R C P1 P2 P3
L 04D1-097 04D1-2185 AQ14 ma bn * s

Comments

L/W	Locus	Basket	Square	Ob	Ma	R	C	P1	P2	P3
L	04D1-097	04D1-2187	AQ14	sh	cr	l	s	rm		

Comments 1 ETH, 1 ETR saved.

L/W	Locus	Basket	Square	Ob	Ma	R	C	P1	P2	P3
L	04D1-098	04D1-2193	AQ14	tw	ir	*	s			

Comments SF: nail

L/W	Locus	Basket	Square	Ob	Ma	R	C	P1	P2	P3
L	04D1-098	04D1-2194	AQ14	lm	cr	*	s			

Comments SF: LMP type 22 Herodian

L/W	Locus	Basket	Square	Ob	Ma	R	C	P1	P2	P3
L	04D1-098	04D1-2195	AQ14	sh	gl	*	s			

Comments SF: Hellenistic glass rim

L/W	Locus	Basket	Square	Ob	Ma	R	C	P1	P2	P3
L	04D1-107	04D1-2174	APAQ13	sh	cr	0	u	rm		

Comments

L/W	Locus	Basket	Square	Ob	Ma	R	C	P1	P2	P3
L	04D1-107	04D1-2180	APAQ13	sh	cr	0	u	rm		

Comments Some HL

L/W	Locus	Basket	Square	Ob	Ma	R	C	P1	P2	P3
L	04D1-107	04D1-2188	APAQ13	sh	cr	0	u	rm		

Comments 1 ETH

L/W	Locus	Basket	Square	Ob	Ma	R	C	P1	P2	P3
L	04D1-107	04D1-2192	APAQ13	mo	st	*	u			

Comments SF: White tesserae from Hellenistic mosaic

L/W	Locus	Basket	Square	Ob	Ma	R	C	P1	P2	P3
L	04D1-107	04D1-2196	APAQ13	ma	bn	*	u			

Comments

L/W	Locus	Basket	Square	Ob	Ma	R	C	P1	P2	P3
L	04D1-107	04D1-2202	APAQ13	fr	pl	*	u			

Comments

L/W	Locus	Basket	Square	Ob	Ma	R	C	P1	P2	P3
L	04D1-107	04D1-2203	APAQ13	sh	gl	*	u			

Comments

L/W	Locus	Basket	Square	Ob	Ma	R	C	P1	P2	P3
L	04D1-107	04D1-2204	APAQ13	af	st	*	u			

Comments SF: Voussoir? Halfway in east balk

L/W	Locus	Basket	Square	Ob	Ma	R	C	P1	P2	P3
W	04D1-110	04D1-2175	AQ13	sh	cr	1	cl	pr		

Comments Cleaning - ATC

L/W	Locus	Basket	Square	Ob	Ma	R	C	P1	P2	P3
W	04D1-110	04D1-2232	AP1213	mo	st	*	n			

Comments SF: HL mosaic w/ ET[?] stuck to it

L/W	Locus	Basket	Square	Ob	Ma	R	C	P1	P2	P3
W	04D1-110	04D1-2237	AP1213	sh	cr	0	n	rm		

Comments Some HL, 1 LMP type 26

L/W	Locus	Basket	Square	Ob	Ma	R	C	P1	P2	P3
W	04D1-110	04D1-2301	AQ13	mo	st	*	n			

Comments SF

L/W	Locus	Basket	Square	Ob	Ma	R	C	P1	P2	P3
L	04D1-126	04D1-2190	AQ13	sh	cr	2	s	rm		

Comments 1 LMP

L/W	Locus	Basket	Square	Ob	Ma	R	C	P1	P2	P3
L	04D1-126	04D1-2191	AQ13	ma	bn	*	s			

Comments

L/W	Locus	Basket	Square	Ob	Ma	R	C	P1	P2	P3
L	04D1-126	04D1-2200	AQ13	mo	st	*	s			

Comments SF: Haphazard white mosaic from below floor

L/W	Locus	Basket	Square	Ob	Ma	R	C	P1	P2	P3
L	04D1-126	04D1-2201	AQ13	fr	pl	*	s			

Comments

L/W	Locus	Basket	Square	Ob	Ma	R	C	P1	P2	P3
L	04D1-126	04D1-2215	AQ13	af	pl	*	s			

Comments plaster molding

L/W	Locus	Basket	Square	Ob	Ma	R	C	P1	P2	P3
L	04D1-126	04D1-2221	AQ13	sh	cr	2	s	rm		

Comments 1 LMP, some HL

L/W	Locus	Basket	Square	Ob	Ma	R	C	P1	P2	P3
L	04D1-126	04D1-2222	AQ13	ap	pl	*	s			

Comments

L/W	Locus	Basket	Square	Ob	Ma	R	C	P1	P2	P3
L	04D1-126	04D1-2223	AQ13	fr	pl	*	s			

Comments

L/W	Locus	Basket	Square	Ob	Ma	R	C	P1	P2	P3
L	04D1-126	04D1-2224	AQ13	mo	st	*	s			

Comments

L/W	Locus	Basket	Square	Ob	Ma	R	C	P1	P2	P3
L	04D1-126	04D1-2226	AQ13	lm	cr	*	s			

Comments SF: LMP fragments - Eros type 11

L/W	Locus	Basket	Square	Ob	Ma	R	C	P1	P2	P3
L	04D1-126	04D1-2231	AQ13	sh	gl	*	s			

Comments

L/W	Locus	Basket	Square	Ob	Ma	R	C	P1	P2	P3
L	04D1-126	04D1-2233	AQ13	ma	bn	*	s			

Comments

L/W	Locus	Basket	Square	Ob	Ma	R	C	P1	P2	P3
L	04D1-126	04D1-2234	AQ13	mo	st	*	s			

Comments SF: colored fragment of Hellenistic mosaic

L/W	Locus	Basket	Square	Ob	Ma	R	C	P1	P2	P3
L	04D1-126	04D1-2250	AQ13	sh	cr	*	s			

Comments

L/W	Locus	Basket	Square	Ob	Ma	R	C	P1	P2	P3
L	04D1-126	04D1-2251	AQ13	ma	bn	*	s			

Comments

L/W	Locus	Basket	Square	Ob	Ma	R	C	P1	P2	P3
W	04D1-127	04D1-2214	AQ14	mo	st	*	n			

Comments Balk cleaning - next to wall - tesserae in plaster

L/W	Locus	Basket	Square	Ob	Ma	R	C	P1	P2	P3
L	04D1-128	04D1-2205	AQ14	sh	cr	l	d	rm		

Comments 2 HL

L/W	Locus	Basket	Square	Ob	Ma	R	C	P1	P2	P3
L	04D1-129	04D1-2243	AQ14	sh	cr	0	d?	rm		

Comments 1 ETH

L/W	Locus	Basket	Square	Ob	Ma	R	C	P1	P2	P3
L	04D1-129	04D1-2245	AQ14	sh	cr	2	s	rm		

Comments Some HL, 2 ETH

L/W	Locus	Basket	Square	Ob	Ma	R	C	P1	P2	P3
L	04D1-129	04D1-2247	AQ14	ma	bn	*	s			

Comments

L/W	Locus	Basket	Square	Ob	Ma	R	C	P1	P2	P3
L	04D1-138	04D1-2197	AQ14	sh	cr	2	s	rm		

Comments Some HL, 1 ETR

L/W	Locus	Basket	Square	Ob	Ma	R	C	P1	P2	P3
L	04D1-138	04D1-2198	AQ14	sh	gl	*	s			

Comments SF: joining fragments of a base

L/W	Locus	Basket	Square	Ob	Ma	R	C	P1	P2	P3
L	04D1-141	04D1-2211	APAQ13	sh	cr	*	u	rm		

Comments 1 HL

L/W	Locus	Basket	Square	Ob	Ma	R	C	P1	P2	P3
L	04D1-141	04D1-2212	APAQ13	mo	st	*	u			

Comments

L/W	Locus	Basket	Square	Ob	Ma	R	C	P1	P2	P3
L	04D1-141	04D1-2213	APAQ13	ma	bn	*	u			

Comments

L/W	Locus	Basket	Square	Ob	Ma	R	C	P1	P2	P3
L	04D1-141	04D1-2218	APAQ13	sh	cr	1	u	rm		

Comments 1 MEG saved; 2 ATC, some HL

L/W	Locus	Basket	Square	Ob	Ma	R	C	P1	P2	P3
L	04D1-141	04D1-2219	APAQ13	mo	st	*	u			

Comments

L/W	Locus	Basket	Square	Ob	Ma	R	C	P1	P2	P3
L	04D1-141	04D1-2220	APAQ13	ma	bn	*	u			

Comments

L/W	Locus	Basket	Square	Ob	Ma	R	C	P1	P2	P3
L	04D1-141	04D1-2225	APAQ13	fr	pl	*	u			

Comments

L/W	Locus	Basket	Square	Ob	Ma	R	C	P1	P2	P3
L	04D1-151	04D1-2228	APAQ13	sh	cr	l	u	rm		

Comments 1 Pompeian red, 1 MEG, few HL, 1 ETR

L/W	Locus	Basket	Square	Ob	Ma	R	C	P1	P2	P3
L	04D1-151	04D1-2229	APAQ13	mo	st	*	u			

Comments

L/W	Locus	Basket	Square	Ob	Ma	R	C	P1	P2	P3
L	04D1-151	04D1-2230	APAQ13	ma	bn	*	u			

Comments

L/W	Locus	Basket	Square	Ob	Ma	R	C	P1	P2	P3
L	04D1-151	04D1-2236	APAQ13	ot	gl	*	u			

Comments glass disk

L/W	Locus	Basket	Square	Ob	Ma	R	C	P1	P2	P3
L	04D1-151	04D1-2258	APAQ13	sh	cr	0	u	rm		

Comments

L/W	Locus	Basket	Square	Ob	Ma	R	C	P1	P2	P3
L	04D1-151	04D1-2259	APAQ13	mo	st	*	u			

Comments 1 of 4 - white Hellenistic mosaic

L/W	Locus	Basket	Square	Ob	Ma	R	C	P1	P2	P3
L	04D1-151	04D1-2260	APAQ13	cn	br	*	u			

Comments SF: bronze coin

L/W	Locus	Basket	Square	Ob	Ma	R	C	P1	P2	P3
L	04D1-151	04D1-2265	APAQ13	fr	pl	*	u			

Comments

L/W	Locus	Basket	Square	Ob	Ma	R	C	P1	P2	P3
L	04D1-151	04D1-2266	APAQ13	mo	st	*	u			

Comments 2 of 4 - white Hellenistic mosaic

L/W	Locus	Basket	Square	Ob	Ma	R	C	P1	P2	P3
L	04D1-151	04D1-2267	APAQ13	mo	st	*	u			

Comments 3 of 4 - white Hellenistic mosaic

L/W	Locus	Basket	Square	Ob	Ma	R	C	P1	P2	P3
L	04D1-151	04D1-2268	APAQ13	mo	st	*	u			

Comments 4 of 4 - white Hellenistic mosaic

L/W	Locus	Basket	Square	Ob	Ma	R	C	P1	P2	P3
L	04D1-151	04D1-2273	APAQ13	sh	cr	0	u	rm	hl	

Comments

L/W	Locus	Basket	Square	Ob	Ma	R	C	P1	P2	P3
L	04D1-151	04D1-2274	APAQ13	mo	st	*	u			

Comments

L/W	Locus	Basket	Square	Ob	Ma	R	C	P1	P2	P3
L	04D1-151	04D1-2275	APAQ13	ma	bn	*	u			

Comments

L/W	Locus	Basket	Square	Ob	Ma	R	C	P1	P2	P3
L	04D1-151	04D1-2282	APAQ13	sc	mr	*	u			

Comments SF

L/W	Locus	Basket	Square	Ob	Ma	R	C	P1	P2	P3
L	04D1-151	04D1-2284	APAQ13	mo	st	*	u			

Comments

L/W	Locus	Basket	Square	Ob	Ma	R	C	P1	P2	P3
L	04D1-151	04D1-2287	APAQ13	tw	ir	*	u			

Comments

L/W	Locus	Basket	Square	Ob	Ma	R	C	P1	P2	P3
L	04D1-151	04D1-2293	APAQ13	mo	st	*	u			

Comments

L/W	Locus	Basket	Square	Ob	Ma	R	C	P1	P2	P3
L	04D1-151	04D1-2294	APAQ13	mo	st	*	u			

Comments

L/W	Locus	Basket	Square	Ob	Ma	R	C	P1	P2	P3
L	04D1-151	04D1-2306	APAQ13	mo	st	*	n			

Comments

L/W	Locus	Basket	Square	Ob	Ma	R	C	P1	P2	P3
L	04D1-152	04D1-2289	AP13	sh	cr	*	u	erm	hl	

Comments 1 ATC

L/W Locus	Basket	Square	Ob	Ma	R	C	P1	P2	P3
L 04D1-152	04D1-2290	AP13	mo	st	*	u			

Comments

L/W Locus	Basket	Square	Ob	Ma	R	C	P1	P2	P3
L 04D1-152	04D1-2291	AP13	mo	st	*	u			

Comments

L/W Locus	Basket	Square	Ob	Ma	R	C	P1	P2	P3
L 04D1-152	04D1-2292	AP13	sc	cr	*	u			

Comments SF

L/W Locus	Basket	Square	Ob	Ma	R	C	P1	P2	P3
L 04D1-152	04D1-2295	AP13	fr	pl	*	u			

Comments

L/W Locus	Basket	Square	Ob	Ma	R	C	P1	P2	P3
L 04D1-152	04D1-2296	AP13	ma	st	*	u			

Comments

L/W Locus	Basket	Square	Ob	Ma	R	C	P1	P2	P3
L 04D1-152	04D1-2298	AQ13	sh	cr	0	u	rm	hl	

Comments

L/W Locus	Basket	Square	Ob	Ma	R	C	P1	P2	P3
L 04D1-152	04D1-2299	AQ13	mo	st	*	u			

Comments

L/W Locus	Basket	Square	Ob	Ma	R	C	P1	P2	P3
L 04D1-152	04D1-2300	AQ13	ma	sl	*	u			

Comments

L/W Locus	Basket	Square	Ob	Ma	R	C	P1	P2	P3
L 04D1-152	04D1-2302	AQ13	ma	bn	*	u			

Comments

L/W Locus	Basket	Square	Ob	Ma	R	C	P1	P2	P3
L 04D1-152	04D1-2303	AQ13	lm	cr	3	u			

Comments SF: Eros LMP type 11

L/W Locus	Basket	Square	Ob	Ma	R	C	P1	P2	P3
L 04D1-152	04D1-2305	AQ13	fr	pl	*	u			

Comments

L/W	Locus	Basket	Square	Ob	Ma	R	C	P1	P2	P3
L	04D1-153	04D1-2227	AQ14	sh	cr	0	d	rm	hl	

Comments

L/W	Locus	Basket	Square	Ob	Ma	R	C	P1	P2	P3
L	04D1-153	04D1-2235	AQ14	sh	gl	*	d			

Comments

L/W	Locus	Basket	Square	Ob	Ma	R	C	P1	P2	P3
L	04D1-153	04D1-2242	AQ14	sh	cr	0	d	rm		

Comments

L/W	Locus	Basket	Square	Ob	Ma	R	C	P1	P2	P3
L	04D1-153	04D1-2244	AQ14	ma	un	*	d			

Comments WIS

L/W	Locus	Basket	Square	Ob	Ma	R	C	P1	P2	P3
L	04D1-153	04D1-2246	AQ14	ma	bn	*	d			

Comments

L/W	Locus	Basket	Square	Ob	Ma	R	C	P1	P2	P3
L	04D1-153	04D1-2304	AQ14	sh	gl	*	d			

Comments

L/W	Locus	Basket	Square	Ob	Ma	R	C	P1	P2	P3
L	04D1-155	04D1-2238	AQ14	sh	cr	2	s	rm		

Comments Few HL, 1 ETR

L/W	Locus	Basket	Square	Ob	Ma	R	C	P1	P2	P3
L	04D1-155	04D1-2239	AQ14	ma	bn	*	s			

Comments

L/W	Locus	Basket	Square	Ob	Ma	R	C	P1	P2	P3
L	04D1-155	04D1-2240	AQ14	sh	gl	*	s			

Comments

L/W	Locus	Basket	Square	Ob	Ma	R	C	P1	P2	P3
L	04D1-155	04D1-2241	AQ14	lm	cr	*	s			

Comments SF: LMP Herodian frag, type 22

L/W	Locus	Basket	Square	Ob	Ma	R	C	P1	P2	P3
L	04D1-156	04D1-2256	AQ13	ma	bn	*	n			

Comments SF: Phalange, distal - human? Found while cleaning

L/W	Locus	Basket	Square	Ob	Ma	R	C	P1	P2	P3
L	04D1-158	04D1-2248	AQ13	sh	cr	2	s	rm		
Comments 1 LMP, few HL										
L/W	Locus	Basket	Square	Ob	Ma	R	C	P1	P2	P3
L	04D1-158	04D1-2249	AQ13	ma	bn	*	u			
Comments										
L/W	Locus	Basket	Square	Ob	Ma	R	C	P1	P2	P3
L	04D1-158	04D1-2254	AQ13	ma	sl	*	u			
Comments										
L/W	Locus	Basket	Square	Ob	Ma	R	C	P1	P2	P3
L	04D1-158	04D1-2255	AQ13	sh	gl	*	u			
Comments										
L/W	Locus	Basket	Square	Ob	Ma	R	C	P1	P2	P3
L	04D1-158	04D1-2257	AQ13	af	pl	*	u			
Comments molding										
L/W	Locus	Basket	Square	Ob	Ma	R	C	P1	P2	P3
L	04D1-164	04D1-2261	AQ14	sh	cr	2	u	rm		
Comments Some HL, 5 pieces ETH										
L/W	Locus	Basket	Square	Ob	Ma	R	C	P1	P2	P3
L	04D1-164	04D1-2262	AQ14	ma	bn	*	u			
Comments										
L/W	Locus	Basket	Square	Ob	Ma	R	C	P1	P2	P3
L	04D1-164	04D1-2263	AQ14	sh	gl	*	u			
Comments										
L/W	Locus	Basket	Square	Ob	Ma	R	C	P1	P2	P3
L	04D1-164	04D1-2264	AQ14	sh	gl	*	u			
Comments SF: rim fragment										
L/W	Locus	Basket	Square	Ob	Ma	R	C	P1	P2	P3
L	04D1-164	04D1-2269	AQ14	ma	sl	*	u			
Comments										
L/W	Locus	Basket	Square	Ob	Ma	R	C	P1	P2	P3
L	04D1-164	04D1-2276	AQ14	sh	cr	2	u	rm	hl	
Comments 1 piece Pompeian red, some ETH, some ETR, 1 WTS										

L/W Locus Basket Square Ob Ma R C P1 P2 P3
L 04D1-164 04D1-2277 AQ14 ma bn * u

Comments

L/W Locus Basket Square Ob Ma R C P1 P2 P3
L 04D1-164 04D1-2279 AQ14 lm cr 3 u

Comments SF: LMP

L/W Locus Basket Square Ob Ma R C P1 P2 P3
L 04D1-164 04D1-2281 AQ14 sh gl * u

Comments

L/W Locus Basket Square Ob Ma R C P1 P2 P3
L 04D1-164 04D1-2285 AQ14 tw ld * u

Comments

L/W Locus Basket Square Ob Ma R C P1 P2 P3
L 04D1-174 04D1-2272 AQ13 sh cr 1 u rm

Comments 1 ATC, 1 HL

L/W Locus Basket Square Ob Ma R C P1 P2 P3
L 04D1-174 04D1-2278 AQ13 sh gl * u

Comments striped glass

L/W Locus Basket Square Ob Ma R C P1 P2 P3
L 04D1-174 04D1-2283 AQ13 sh st * u

Comments SF: Mortarium

L/W Locus Basket Square Ob Ma R C P1 P2 P3
L 04D1-174 04D1-2286 AQ13 ma bn * u

Comments

L/W Locus Basket Square Ob Ma R C P1 P2 P3
L 04D1206 04D1-2062 AQ14 af st * u

Comments sf: fragment of a rusticated architectural block

L/W Locus Basket Square Ob Ma R C P1 P2 P3
L 04D1206 04D1-2068 AQ14 ma bn * u

Comments

L/W Locus Basket Square Ob Ma R C P1 P2 P3
L 04DD105 04D1-2138 APAQ13 af st * u

Comments SF: Half column drum

L/W	Locus	Basket	Square	Ob	Ma	R	C	P1	P2	P3
W	16550	04D1-2014	AQ13	sh	cr	2	s	rm		

Comments Wall Top between Stage A & B. Probably sealed.

L/W	Locus	Basket	Square	Ob	Ma	R	C	P1	P2	P3
W	16550	04D1-2018	AQ13	sh	cr	1	d	pr	hl	

Comments Wall Cleaning - Side. Kept 1 RM(?), 2ATC, 1 EGR

L/W	Locus	Basket	Square	Ob	Ma	R	C	P1	P2	P3
W	16550	04D1-2020	AQ13	mo	cr	*	cl			

Comments SF: fragment

L/W	Locus	Basket	Square	Ob	Ma	R	C	P1	P2	P3
W	16550	04D1-2021	AQ13	ma	bn	*	d			

Comments Wall-cleaning - Side

L/W	Locus	Basket	Square	Ob	Ma	R	C	P1	P2	P3
W	16550	04D1-2022	AQ13	sh	gl	1	d	rm		

Comments wall-cleaning - Side. Rim fragment, Roman bowl.

L/W	Locus	Basket	Square	Ob	Ma	R	C	P1	P2	P3
W	16550	04D1-2024	AQ13	sh	cr	*	d			

Comments

L/W	Locus	Basket	Square	Ob	Ma	R	C	P1	P2	P3
	balk	04D1-2051	AQ13	sh	gl	*	d			

Comments balk removal

L/W	Locus	Basket	Square	Ob	Ma	R	C	P1	P2	P3
	balk	04D1-2052	AQ13	sh	cr	0	d	rm		

Comments balk removal; 1 LMP ROM type 26, 1 ETR

L/W	Locus	Basket	Square	Ob	Ma	R	C	P1	P2	P3
L	balk	04D1-2056	AQ13	mo	st	*	d			

Comments

L/W	Locus	Basket	Square	Ob	Ma	R	C	P1	P2	P3
L	balk	04D1-2069	APAQ13	lm	cr	*	d			

Comments

Basket List

L/W	Locus	Basket	Square	Ob	Ma	R	C	P1	P2	P3
		04D1-0080		cn	mt	*	n			

Comments Metal detector. Coin found in D1 dump.

L/W	Locus	Basket	Square	Ob	Ma	R	C	P1	P2	P3
	04D1-	04D1-0017	AOAP15	sh	cr	*	d			

Comments Canceled.

L/W	Locus	Basket	Square	Ob	Ma	R	C	P1	P2	P3
	04D1-	04D1-0088		tw	br	*	n			

Comments Metal detector. SF: from D1 dump. Bronze nail?

L/W	Locus	Basket	Square	Ob	Ma	R	C	P1	P2	P3
	04D1-	04D1-0089		ot	ld	*	n			

Comments Metal detector. From D1 dump. Lead weight?

L/W	Locus	Basket	Square	Ob	Ma	R	C	P1	P2	P3
L	04D1-	04D1-0117		*	*	*	*			

Comments Canceled.

L/W	Locus	Basket	Square	Ob	Ma	R	C	P1	P2	P3
L	04D1-	04D1-0132	AO16	af	st	*	*			

Comments SF: column drum.

L/W	Locus	Basket	Square	Ob	Ma	R	C	P1	P2	P3
L	04D1-	04D1-0133	AO16	af	st	*	*			

Comments SF: column drum.

L/W	Locus	Basket	Square	Ob	Ma	R	C	P1	P2	P3
L	04D1-	04D1-0291		*	*	*	*			

Comments Canceled.

L/W	Locus	Basket	Square	Ob	Ma	R	C	P1	P2	P3
L	04D1-	04D1-0360	AP16	*	*	*	*			

Comments Wis. Sample, northern balk.

L/W	Locus	Basket	Square	Ob	Ma	R	C	P1	P2	P3
L	04D1-	04D1-0361	AP16	*	*	*	*			

Comments Wis. sample, northern balk.

L/W	Locus	Basket	Square	Ob	Ma	R	C	P1	P2	P3
L	04D1-	04D1-0362	AP16	*	*	*	*			

Comments Wis. sample, northern balk.

L/W	Locus	Basket	Square	Ob	Ma	R	C	P1	P2	P3
L	04D1-	04D1-0363	AP16	*	*	*	*			

Comments Wis. sample, northern balk.

L/W	Locus	Basket	Square	Ob	Ma	R	C	P1	P2	P3
L	04D1-	04D1-0364	AP16	*	*	*	*			

Comments Wis. sample, northern balk.

L/W	Locus	Basket	Square	Ob	Ma	R	C	P1	P2	P3
L	04D1-	04D1-0365	AP16	*	*	*	*			

Comments Wis. sample, northern balk.

L/W	Locus	Basket	Square	Ob	Ma	R	C	P1	P2	P3
L	04D1-001	04D1-0003	AOAP15	mo	st	*	n			

Comments Tesseræ, 2 buckets.

L/W	Locus	Basket	Square	Ob	Ma	R	C	P1	P2	P3
L	04D1-001	04D1-0004	AOAP15	sh	cr	0	n	rm		

Comments 2 hl, 1 lmp [type 26].

L/W	Locus	Basket	Square	Ob	Ma	R	C	P1	P2	P3
L	04D1-001	04D1-0008	AOAP15	sh	cr	*	n			

Comments SF: HL decorated pottery.

L/W	Locus	Basket	Square	Ob	Ma	R	C	P1	P2	P3
L	04D1-001	04D1-0009	AOAP15	ot	gl	*	n			

Comments SF: glass slag on floor.

L/W	Locus	Basket	Square	Ob	Ma	R	C	P1	P2	P3
L	04D1-001	04D1-0010	AOAP15	af	mr	*	n			

Comments SF: marble from Karystos (AS)? Found on floor.

L/W	Locus	Basket	Square	Ob	Ma	R	C	P1	P2	P3
L	04D1-001	04D1-0011	AOAP15	sh	cr	0	n	rm		

Comments Northern part of locus. 1 ES?

L/W	Locus	Basket	Square	Ob	Ma	R	C	P1	P2	P3
L	04D1-001	04D1-0012	AOAP15	tw	mt	*	n			

Comments SF: flint tool/weapon.

L/W	Locus	Basket	Square	Ob	Ma	R	C	P1	P2	P3
L	04D1-001	04D1-0013	AOAP15	sh	cr	0	n	rm		

Comments 2 HL, 1 ATC.

L/W	Locus	Basket	Square	Ob	Ma	R	C	P1	P2	P3
L	04D1-001	04D1-0019	AOAP15	ma	bn	*	n			

Comments

L/W	Locus	Basket	Square	Ob	Ma	R	C	P1	P2	P3
L	04D1-001	04D1-0022	AOAP15	mo	st	*	n			

Comments

L/W	Locus	Basket	Square	Ob	Ma	R	C	P1	P2	P3
L	04D1-001	04D1-0087	AOAP15	*	*	*	*			

Comments Wis. sample.

L/W	Locus	Basket	Square	Ob	Ma	R	C	P1	P2	P3
L	04D1-002	04D1-0002	AO16	sh	cr	0	n	rm		

Comments 2 hl, 1 ir.

L/W	Locus	Basket	Square	Ob	Ma	R	C	P1	P2	P3
L	04D1-002	04D1-0005	AO16	sh	cr	0	n	rm	hl	

Comments Roof tiles.

L/W	Locus	Basket	Square	Ob	Ma	R	C	P1	P2	P3
L	04D1-002	04D1-0006	AO16	mo	st	*	n			

Comments

L/W	Locus	Basket	Square	Ob	Ma	R	C	P1	P2	P3
L	04D1-002	04D1-0007	AP16	af	mr		n			

Comments

L/W	Locus	Basket	Square	Ob	Ma	R	C	P1	P2	P3
L	04D1-002	04D1-0014	AO16	sh	cr	l	n	rm		

Comments Roof tiles, hypocaust tiles, water pipes, 1 hl crater?

L/W	Locus	Basket	Square	Ob	Ma	R	C	P1	P2	P3
L	04D1-002	04D1-0015	AO16	mo	st	*	n			

Comments 2 buckets.

L/W	Locus	Basket	Square	Ob	Ma	R	C	P1	P2	P3
L	04D1-002	04D1-0020	AO16	af	pl	*	n			

Comments

L/W Locus Basket Square Ob Ma R C P1 P2 P3
 L 04D1-002 04D1-0021 AO16 sh gl * n

Comments

L/W Locus Basket Square Ob Ma R C P1 P2 P3
 L 04D1-002 04D1-0025 AO16 ot st * d

Comments SF: gaming piece?

L/W Locus Basket Square Ob Ma R C P1 P2 P3
 L 04D1-008 04D1-0049 AOAP15 ot gl * d

Comments

L/W Locus Basket Square Ob Ma R C P1 P2 P3
 L 04D1-008 04D1-0050 AOAP15 ma bn * d

Comments

L/W Locus Basket Square Ob Ma R C P1 P2 P3
 L 04D1-008 04D1-0051 AOAP15 sh cr * d

Comments

L/W Locus Basket Square Ob Ma R C P1 P2 P3
 L 04D1-008 04D1-0053 AOAP15 ot mt 0 d

Comments

L/W Locus Basket Square Ob Ma R C P1 P2 P3
 L 04D1-008 04D1-0055 AOAP15 sh cr 0 d rm hl

Comments 1 imp.

L/W Locus Basket Square Ob Ma R C P1 P2 P3
 L 04D1-009 04D1-0018 AOAP15 sh cr * ?d rm

Comments 1 lm.

L/W Locus Basket Square Ob Ma R C P1 P2 P3
 L 04D1-010 04D1-0016 AOAP15 sh cr 0 d rm

Comments 1 rm, 4 hl, 1 pr, 2 ETH.

L/W Locus Basket Square Ob Ma R C P1 P2 P3
 L 04D1-010 04D10023 AOAP15 sh cr * d

Comments SF: ETH.

L/W Locus Basket Square Ob Ma R C P1 P2 P3
 L 04D1-010 04D1-0023 AOAP15 sh cr * d

Comments

L/W	Locus	Basket	Square	Ob	Ma	R	C	P1	P2	P3
L	04D1-010	04D1-0024	AOAP15	tw	st	*	d			

Comments

L/W	Locus	Basket	Square	Ob	Ma	R	C	P1	P2	P3
L	04D1-010	04D1-0063	AOAP15	sh	cr	*	d			

Comments Tz between 010 and 023.

L/W	Locus	Basket	Square	Ob	Ma	R	C	P1	P2	P3
L	04D1-010	04D1-0064	AOAP15	ma	bn	*	d			

Comments

L/W	Locus	Basket	Square	Ob	Ma	R	C	P1	P2	P3
L	04D1-020	04D1-0026	AO16	sh	cr	*	d	rm		

Comments

L/W	Locus	Basket	Square	Ob	Ma	R	C	P1	P2	P3
L	04D1-020	04D1-0027	AO16	mo	st	*	*			

Comments

L/W	Locus	Basket	Square	Ob	Ma	R	C	P1	P2	P3
L	04D1-020	04D1-0037	AO16	sh	cr	0	d	rm		

Comments

L/W	Locus	Basket	Square	Ob	Ma	R	C	P1	P2	P3
L	04D1-020	04D1-0038	AO16	mo	st	*	d			

Comments

L/W	Locus	Basket	Square	Ob	Ma	R	C	P1	P2	P3
L	04D1-020	04D1-0039	AO1615	af	st	*	d			

Comments

L/W	Locus	Basket	Square	Ob	Ma	R	C	P1	P2	P3
L	04D1-020	04D1-0046	AO16	ot	gl	0	d			

Comments

L/W	Locus	Basket	Square	Ob	Ma	R	C	P1	P2	P3
L	04D1-020	04D1-0077	AO16	sh	cr	0	d	rm		

Comments

L/W	Locus	Basket	Square	Ob	Ma	R	C	P1	P2	P3
L	04D1-020	04D1-0094	AO16	mo	st	*	d			

Comments

L/W	Locus	Basket	Square	Ob	Ma	R	C	P1	P2	P3
L	04D1-020	04D1-0101	AO16	af	st	*	d			

Comments Canceled.

L/W	Locus	Basket	Square	Ob	Ma	R	C	P1	P2	P3
L	04D1-021	04D1-0054	AO16	sh	cr	2	d	rm		

Comments 2 hl.

L/W	Locus	Basket	Square	Ob	Ma	R	C	P1	P2	P3
L	04D1-021	04D1-0057	AO16	mo	st	*	d			

Comments

L/W	Locus	Basket	Square	Ob	Ma	R	C	P1	P2	P3
L	04D1-021	04D1-0059	AO16	ma	bn	*	d			

Comments

L/W	Locus	Basket	Square	Ob	Ma	R	C	P1	P2	P3
L	04D1-021	04D1-0061	AO16	*	pl	*	d			

Comments Wis. Sample of floor.

L/W	Locus	Basket	Square	Ob	Ma	R	C	P1	P2	P3
L	04D1-021	04D1-0062	AO16	af	cr	*	d			

Comments Tiles. Canceled.

L/W	Locus	Basket	Square	Ob	Ma	R	C	P1	P2	P3
L	04D1-021	04D1-0066	AO16	ma	gl	*	d			

Comments

L/W	Locus	Basket	Square	Ob	Ma	R	C	P1	P2	P3
L	04D1-021	04D1-0090	AO16	sh	gl	*	d			

Comments

L/W	Locus	Basket	Square	Ob	Ma	R	C	P1	P2	P3
L	04D1-021	04D1-0274	AO16	sh	gl	*	d			

Comments Glass: shallow rm bowl.

L/W	Locus	Basket	Square	Ob	Ma	R	C	P1	P2	P3
L	04D1-022	04D1-0048	AOAP15	sh	cr	*	d	rm		

Comments

L/W	Locus	Basket	Square	Ob	Ma	R	C	P1	P2	P3
L	04D1-023	04D1-0041	AOAP15	ma	mt	0	d			

Comments Bronze pieces?

L/W	Locus	Basket	Square	Ob	Ma	R	C	P1	P2	P3
L	04D1-023	04D1-0042	AOAP15	sh	cr	0	d	rm		

Comments 1 hl.

L/W	Locus	Basket	Square	Ob	Ma	R	C	P1	P2	P3
L	04D1-023	04D1-0043	AOAP15	af	st	*	d			

Comments

L/W	Locus	Basket	Square	Ob	Ma	R	C	P1	P2	P3
L	04D1-023	04D1-0044	AOAP15	mo	st	*	d			

Comments

L/W	Locus	Basket	Square	Ob	Ma	R	C	P1	P2	P3
L	04D1-023	04D1-0045	AOAP15	ot	gl	0	d			

Comments Glass slag.

L/W	Locus	Basket	Square	Ob	Ma	R	C	P1	P2	P3
L	04D1-023	04D1-0056	AOAP15	sh	cr	*	d			

Comments Read pottery with 04D1-0067.

L/W	Locus	Basket	Square	Ob	Ma	R	C	P1	P2	P3
L	04D1-023	04D1-0058	AOAP15	tw	st	*	d			

Comments SF: grinding stone.

L/W	Locus	Basket	Square	Ob	Ma	R	C	P1	P2	P3
L	04D1-023	04D1-0065	AOAP15	ma	mt	*	d			

Comments

L/W	Locus	Basket	Square	Ob	Ma	R	C	P1	P2	P3
L	04D1-023	04D1-0067	AOAP15	sh	cr	*	u			

Comments Read with basket 04D1-0056.

L/W	Locus	Basket	Square	Ob	Ma	R	C	P1	P2	P3
L	04D1-023	04D1-0069	AOAP15	ma	bn	*	u			

Comments

L/W	Locus	Basket	Square	Ob	Ma	R	C	P1	P2	P3
L	04D1-023	04D1-0074	AOAP15	ot	gl	*	u			

Comments

L/W	Locus	Basket	Square	Ob	Ma	R	C	P1	P2	P3
L	04D1-023	04D1-0078	AOAP15	mo	st	*	d			

Comments Canceled per EFL.

L/W	Locus	Basket	Square	Ob	Ma	R	C	P1	P2	P3
L	04D1-024	04D1-0047	AO16	sh	cr	*	d	rm		

Comments

L/W	Locus	Basket	Square	Ob	Ma	R	C	P1	P2	P3
L	04D1-025	04D1-0060	AP16	sh	cr	0	n	rm	hl	pr

Comments 2 ATC, 1 ETR.

L/W	Locus	Basket	Square	Ob	Ma	R	C	P1	P2	P3
L	04D1-025	04D1-0068	AP16	lm	cr	*	n			

Comments SF: Roman lamp, type 19.

L/W	Locus	Basket	Square	Ob	Ma	R	C	P1	P2	P3
L	04D1-025	04D1-0070	AP16	sh	cr	*	n			

Comments SF: hl crater.

L/W	Locus	Basket	Square	Ob	Ma	R	C	P1	P2	P3
L	04D1-025	04D1-0071	AP16	sh	cr		n			

Comments SF: Red painted Hellenistic pottery, 3rd century (AS).

L/W	Locus	Basket	Square	Ob	Ma	R	C	P1	P2	P3
L	04D1-025	04D1-0072	AP16	ot	st	*	n			

Comments SF: stone basin.

L/W	Locus	Basket	Square	Ob	Ma	R	C	P1	P2	P3
L	04D1-025	04D1-0073	AP16	sc	cr	*	n			

Comments SF: figurine?

L/W	Locus	Basket	Square	Ob	Ma	R	C	P1	P2	P3
L	04D1-025	04D1-0075	AP16	ot	cr	0	n			

Comments SF: Attic ware?

L/W	Locus	Basket	Square	Ob	Ma	R	C	P1	P2	P3
L	04D1-025	04D1-0076	AP16	ot	gl	*	n			

Comments

L/W	Locus	Basket	Square	Ob	Ma	R	C	P1	P2	P3
L	04D1-025	04D1-0079	AP16	mo	st	n	*			

Comments

L/W	Locus	Basket	Square	Ob	Ma	R	C	P1	P2	P3
L	04D1-037	04D1-0093	AOAP15	sh	cr	l	u	rm		

Comments 1 EGR.

L/W Locus Basket Square Ob Ma R C P1 P2 P3
L 04D1-037 04D1-0096 AOAP15 ma bn * u

Comments

L/W Locus Basket Square Ob Ma R C P1 P2 P3
L 04D1-037 04D1-0097 AOAP15 sh gl 0 u

Comments

L/W Locus Basket Square Ob Ma R C P1 P2 P3
L 04D1-037 04D1-0098 AOAP15 mo st * u

Comments Canceled.

L/W Locus Basket Square Ob Ma R C P1 P2 P3
L 04D1-037 04D1-0099 AOAP15 fr pl * u

Comments SF: Pompeian red fresco. Cf. 04D1-0140.

L/W Locus Basket Square Ob Ma R C P1 P2 P3
L 04D1-037 04D1-0103 AOAP15 jw bn * u

Comments SF: bone hair pin?

L/W Locus Basket Square Ob Ma R C P1 P2 P3
L 04D1-039 04D1-0091 AP16 sh cr l u rm hl

Comments 1 ET?

L/W Locus Basket Square Ob Ma R C P1 P2 P3
L 04D1-039 04D1-0092 AP16 af st * u

Comments Canceled per EFL.

L/W Locus Basket Square Ob Ma R C P1 P2 P3
L 04D1-039 04D1-0095 AP16 mo st * u

Comments

L/W Locus Basket Square Ob Ma R C P1 P2 P3
L 04D1-039 04D1-0102 AP16 ot mt * cl

Comments

L/W Locus Basket Square Ob Ma R C P1 P2 P3
L 04D1-039 04D1-0109 AP16 af mr * u

Comments SF: marble AF? Cf. 04D1-0159.

L/W Locus Basket Square Ob Ma R C P1 P2 P3
L 04D1-039 04D1-0118 AO16 sh gl * u

Comments

L/W	Locus	Basket	Square	Ob	Ma	R	C	P1	P2	P3
L	04D1-039	04D1-0119	AP16	mo	st	*	u			

Comments Canceled.

L/W	Locus	Basket	Square	Ob	Ma	R	C	P1	P2	P3
L	04D1-039	04D1-0244	AP16	mo	st	*	u			

Comments Canceled.

L/W	Locus	Basket	Square	Ob	Ma	R	C	P1	P2	P3
L	04D1-039	04D1-0246	AP16	sh	cr	0	u	rm		

Comments 1 rm mortarium and 1 hl.

L/W	Locus	Basket	Square	Ob	Ma	R	C	P1	P2	P3
L	04D1-039	04D1-0306	AP16	sh	cr	0	u	rm		

Comments 1 hl.

L/W	Locus	Basket	Square	Ob	Ma	R	C	P1	P2	P3
L	04D1-039	04D1-0324	AP16	af	mr	*	*			

Comments Marble veneer.

L/W	Locus	Basket	Square	Ob	Ma	R	C	P1	P2	P3
L	04D1-039	04D1-0350	AP16	cn	mt	*	u			

Comments Coin.

L/W	Locus	Basket	Square	Ob	Ma	R	C	P1	P2	P3
L	04D1-039	04D1-0390	AP16	sh	cr	0	u	rm		

Comments 1 ETH.

L/W	Locus	Basket	Square	Ob	Ma	R	C	P1	P2	P3
L	04D1-039	04D1-0393	AP16	af	mr	*	u			

Comments

L/W	Locus	Basket	Square	Ob	Ma	R	C	P1	P2	P3
L	04D1-039	04D1-0397	AP16	sh	cr	0	cl	rm		

Comments TZ between L04D1-039 and W04D1-068. 1 hl.

L/W	Locus	Basket	Square	Ob	Ma	R	C	P1	P2	P3
L	04D1-039	04D1-0401	AP16	cn	mt	*	u			

Comments Coin. TZ between L04D1-039 and W04D1-068.

L/W	Locus	Basket	Square	Ob	Ma	R	C	P1	P2	P3
L	04D1-039	04D1-0402	AP16	mo	st	*	?d			

Comments Tesserae. Probably mixed with L04D1-146.

L/W	Locus	Basket	Square	Ob	Ma	R	C	P1	P2	P3
L	04D1-040	04D1-0127	AP16	sh	cr	1	?d	rm		

Comments 3 hl.

L/W	Locus	Basket	Square	Ob	Ma	R	C	P1	P2	P3
L	04D1-040	04D1-0134	AP16	af	st	*	?d			

Comments

L/W	Locus	Basket	Square	Ob	Ma	R	C	P1	P2	P3
L	04D1-040	04D1-0137	AO16	mo	st	*	?d			

Comments Canceled.

L/W	Locus	Basket	Square	Ob	Ma	R	C	P1	P2	P3
L	04D1-040	04D1-0145	AP16	sh	cr	0	?d	rm		

Comments 1 ETH.

L/W	Locus	Basket	Square	Ob	Ma	R	C	P1	P2	P3
L	04D1-040	04D1-0149	AP16	mo	st	*	?d			

Comments

L/W	Locus	Basket	Square	Ob	Ma	R	C	P1	P2	P3
L	04D1-040	04D1-0156	AP16	ma	bn	*	?d			

Comments

L/W	Locus	Basket	Square	Ob	Ma	R	C	P1	P2	P3
L	04D1-040	04D1-0159	AP16	af	mr	*	?d			

Comments SF: Marble af. Cf. 04D1-0109.

L/W	Locus	Basket	Square	Ob	Ma	R	C	P1	P2	P3
L	04D1-040	04D1-0160	AP16	sh	gl	*	?d			

Comments

L/W	Locus	Basket	Square	Ob	Ma	R	C	P1	P2	P3
L	04D1-040	04D1-0170	AP16	sh	cr	1	cl	rm		

Comments 3 hl.

L/W	Locus	Basket	Square	Ob	Ma	R	C	P1	P2	P3
L	04D1-040	04D1-0173	AP16	sh	cr	0	cl	rm		

Comments Balk between AO-15 and AP-16. 1 ETH.

L/W	Locus	Basket	Square	Ob	Ma	R	C	P1	P2	P3
L	04D1-040	04D1-0174	AP16	sh	cr	0	cl			

Comments Balk between AO-15- and AP-16.

L/W	Locus	Basket	Square	Ob	Ma	R	C	P1	P2	P3
L	04D1-040	04D1-0181	AO16	mo	st	*	cl			

Comments Balk between AP-16 and AP-15. Canceled.

L/W	Locus	Basket	Square	Ob	Ma	R	C	P1	P2	P3
L	04D1-040	04D1-0183	AP1515	sh	gl	1	cl	rm		

Comments Balk between AO-16 and AP-16. Some hl, period 2. 2 ETH, 1 ETR.

L/W	Locus	Basket	Square	Ob	Ma	R	C	P1	P2	P3
L	04D1-040	04D1-0189	AP16	af	mr	*	cl			

Comments SF: Marble facing? Balk between AO-15 and AP-16.

L/W	Locus	Basket	Square	Ob	Ma	R	C	P1	P2	P3
L	04D1-041	04D1-0100	AOAP15	sh	cr	0	n			

Comments

L/W	Locus	Basket	Square	Ob	Ma	R	C	P1	P2	P3
L	04D1-041	04D1-0111	AP15	ma	bn	*	n			

Comments

L/W	Locus	Basket	Square	Ob	Ma	R	C	P1	P2	P3
L	04D1-046	04D1-0106	AO16	sh	cr	2	d	rm		

Comments 1 ETH, 1 lmp [rm], 1 hl.

L/W	Locus	Basket	Square	Ob	Ma	R	C	P1	P2	P3
L	04D1-046	04D1-0108	AO16	mo	st	*	d			

Comments

L/W	Locus	Basket	Square	Ob	Ma	R	C	P1	P2	P3
L	04D1-046	04D1-0110	AO16	ma	bn	*	d			

Comments

L/W	Locus	Basket	Square	Ob	Ma	R	C	P1	P2	P3
L	04D1-046	04D1-0112	AO16	sh	gl	*	d			

Comments

L/W	Locus	Basket	Square	Ob	Ma	R	C	P1	P2	P3
L	04D1-046	04D1-0113	AO16	af	st	*	d			

Comments Canceled.

L/W	Locus	Basket	Square	Ob	Ma	R	C	P1	P2	P3
L	04D1-046	04D1-0151	AO16	ma	bn	*	u			

Comments

L/W	Locus	Basket	Square	Ob	Ma	R	C	P1	P2	P3
L	04D1-046	04D1-0153	AO16	sh	cr	*	u			

Comments Canceled.

L/W	Locus	Basket	Square	Ob	Ma	R	C	P1	P2	P3
L	04D1-046	04D1-0171	AO16	mo	st	*	u			

Comments

L/W	Locus	Basket	Square	Ob	Ma	R	C	P1	P2	P3
L	04D1-046	04D1-0211	AO16	sh	cr	0	u	rm		

Comments 1 hl.

L/W	Locus	Basket	Square	Ob	Ma	R	C	P1	P2	P3
L	04D1-046	04D1-0212	AO16	af	st	*	u			

Comments Canceled.

L/W	Locus	Basket	Square	Ob	Ma	R	C	P1	P2	P3
L	04D1-046	04D1-0220	AO16	mo	st	*	u			

Comments

L/W	Locus	Basket	Square	Ob	Ma	R	C	P1	P2	P3
L	04D1-046	04D1-0308		*	*	*	*			

Comments Canceled.

L/W	Locus	Basket	Square	Ob	Ma	R	C	P1	P2	P3
L	04D1-046	04D1-0309	AO16	ma	bn	*	u			

Comments

L/W	Locus	Basket	Square	Ob	Ma	R	C	P1	P2	P3
L	04D1-046	04D1-0313	AO16	ma	bn	*	u			

Comments

L/W	Locus	Basket	Square	Ob	Ma	R	C	P1	P2	P3
L	04D1-047	04D1-0125	AO16	sh	cr	0	d	rm		

Comments 1 hl.

L/W	Locus	Basket	Square	Ob	Ma	R	C	P1	P2	P3
L	04D1-047	04D1-0126	AO16	mo	st	*	d			

Comments

L/W	Locus	Basket	Square	Ob	Ma	R	C	P1	P2	P3
L	04D1-047	04D1-0129	AO16	af	st	*	d			

Comments CANCELLED

L/W	Locus	Basket	Square	Ob	Ma	R	C	P1	P2	P3
L	04D1-047	04D1-0131	AO16	af	st	*	d			

Comments SF: Hellenistic column drum.

L/W	Locus	Basket	Square	Ob	Ma	R	C	P1	P2	P3
L	04D1-047	04D1-0140	AO16	af	pl	*	d			

Comments SF: Pompeian red fresco. Cf. 04D1-0099.

L/W	Locus	Basket	Square	Ob	Ma	R	C	P1	P2	P3
L	04D1-047	04D1-0141	AO16	af	st	*	d			

Comments SF: pediment stone.

L/W	Locus	Basket	Square	Ob	Ma	R	C	P1	P2	P3
L	04D1-047	04D1-0142	AO16	mo	st	*	u			

Comments

L/W	Locus	Basket	Square	Ob	Ma	R	C	P1	P2	P3
L	04D1-047	04D1-0144	AO16	fr	pl	*	u			

Comments SF: Pompeian red fresco.

L/W	Locus	Basket	Square	Ob	Ma	R	C	P1	P2	P3
L	04D1-047	04D1-0146	AO16	sh	cr	l	u	rm		

Comments 1 hl, 1 ETH, 1 WTS.

L/W	Locus	Basket	Square	Ob	Ma	R	C	P1	P2	P3
L	04D1-047	04D1-0150	AO16	ma	bn	*	u			

Comments

L/W	Locus	Basket	Square	Ob	Ma	R	C	P1	P2	P3
L	04D1-047	04D1-0154	AO16	af	st	*	u			

Comments

L/W	Locus	Basket	Square	Ob	Ma	R	C	P1	P2	P3
L	04D1-047	04D1-0178	AO16	sh	cr	0	u	rm		

Comments 1 lm, few hl.

L/W	Locus	Basket	Square	Ob	Ma	R	C	P1	P2	P3
L	04D1-047	04D1-0179	AO16	mo	st	*	u			

Comments Canceled.

L/W	Locus	Basket	Square	Ob	Ma	R	C	P1	P2	P3
L	04D1-047	04D1-0180	AO16	af	st	*	u			

Comments

L/W	Locus	Basket	Square	Ob	Ma	R	C	P1	P2	P3
L	04D1-047	04D1-0182	AO16	mo	st	*	cl			

Comments Balk between AO-16 and AP-16. Canceled.

L/W	Locus	Basket	Square	Ob	Ma	R	C	P1	P2	P3
L	04D1-047	04D1-0184	AO16	fr	pl	*	u			

Comments SF: Red Pompeian fresco.

L/W	Locus	Basket	Square	Ob	Ma	R	C	P1	P2	P3
L	04D1-047	04D1-0186	AO16	fr	pl	*	u			

Comments Pompeian red fresco.

L/W	Locus	Basket	Square	Ob	Ma	R	C	P1	P2	P3
L	04D1-047	04D1-0187	AO16	sh	cr	*	u			

Comments SF: lamp.

L/W	Locus	Basket	Square	Ob	Ma	R	C	P1	P2	P3
L	04D1-047	04D1-0188	AO16	sh	cr	*	u			

Comments SF: decorated lamp.

L/W	Locus	Basket	Square	Ob	Ma	R	C	P1	P2	P3
L	04D1-047	04D1-0190	AO16	sh	cr	*	u			

Comments SF: decorated pottery.

L/W	Locus	Basket	Square	Ob	Ma	R	C	P1	P2	P3
L	04D1-047	04D1-0196	AP16	sh	cr	0	u			

Comments

L/W	Locus	Basket	Square	Ob	Ma	R	C	P1	P2	P3
L	04D1-047	04D1-0198	AO16	ma	gn	*	u			

Comments

L/W	Locus	Basket	Square	Ob	Ma	R	C	P1	P2	P3
L	04D1-047	04D1-0206	AO16	mo	st	*	u			

Comments Canceled.

L/W	Locus	Basket	Square	Ob	Ma	R	C	P1	P2	P3
L	04D1-048	04D1-0128	AO16	sh	cr	*	d			

Comments SF: medieval/Crusader spout?

L/W	Locus	Basket	Square	Ob	Ma	R	C	P1	P2	P3
L	04D1-048	04D1-0130	AO16	sh	pl	*	d			

Comments SF: plaster bowl.

L/W Locus Basket Square Ob Ma R C P1 P2 P3
L 04D1-048 04D1-0135 AO16 mo st * d

Comments

L/W Locus Basket Square Ob Ma R C P1 P2 P3
L 04D1-048 04D1-0138 AO16 sh cr 0 d rm

Comments 1 hl.

L/W Locus Basket Square Ob Ma R C P1 P2 P3
L 04D1-048 04D1-0143 AO16 sh cr 0 u rm

Comments 1 pr.

L/W Locus Basket Square Ob Ma R C P1 P2 P3
L 04D1-048 04D1-0147 AO16 sh cr * u

Comments

L/W Locus Basket Square Ob Ma R C P1 P2 P3
L 04D1-048 04D1-0152 AO16 af st * u

Comments Canceled.

L/W Locus Basket Square Ob Ma R C P1 P2 P3
L 04D1-048 04D1-0158 AO16 af st * u

Comments SF: Socket stone.

L/W Locus Basket Square Ob Ma R C P1 P2 P3
L 04D1-048 04D1-0175 AO16 mo st * u

Comments Canceled.

L/W Locus Basket Square Ob Ma R C P1 P2 P3
L 04D1-048 04D1-0176 AO16 sh cr 0 u rm

Comments Few hl.

L/W Locus Basket Square Ob Ma R C P1 P2 P3
L 04D1-048 04D1-0177 AO16 af st * u

Comments Canceled.

L/W Locus Basket Square Ob Ma R C P1 P2 P3
L 04D1-048 04D1-0185 AO16 ma bn * u

Comments

L/W Locus Basket Square Ob Ma R C P1 P2 P3
L 04D1-048 04D1-0195 AO16 sh cr * u

Comments Canceled.

L/W	Locus	Basket	Square	Ob	Ma	R	C	P1	P2	P3
L	04D1-049	04D1-0105	AO16	sh	cr	0	d	rm		

Comments 1 ETR, 1 HL

L/W	Locus	Basket	Square	Ob	Ma	R	C	P1	P2	P3
L	04D1-049	04D1-0114	AO16	ot	ld	*	d			

Comments SF: lump of lead.

L/W	Locus	Basket	Square	Ob	Ma	R	C	P1	P2	P3
L	04D1-049	04D1-0116	AO16	ju	gl	*	d			

Comments SF: glass inlay.

L/W	Locus	Basket	Square	Ob	Ma	R	C	P1	P2	P3
L	04D1-049	04D1-0123	AO16	sh	cr	0	d	rm		

Comments 1 hl.

L/W	Locus	Basket	Square	Ob	Ma	R	C	P1	P2	P3
L	04D1-049	04D1-0124	AO16	mo	st	*	d			

Comments

L/W	Locus	Basket	Square	Ob	Ma	R	C	P1	P2	P3
L	04D1-049	04D1-0136	AO16	af	st	*	d			

Comments Canceled.

L/W	Locus	Basket	Square	Ob	Ma	R	C	P1	P2	P3
L	04D1-049	04D1-0162	AO16	mo	st	*	u			

Comments

L/W	Locus	Basket	Square	Ob	Ma	R	C	P1	P2	P3
L	04D1-049	04D1-0163	AO16	sh	cr	*	u			

Comments SF: Hellenistic pithos?

L/W	Locus	Basket	Square	Ob	Ma	R	C	P1	P2	P3
L	04D1-049	04D1-0164	AO16	af	st	*	u			

Comments Canceled.

L/W	Locus	Basket	Square	Ob	Ma	R	C	P1	P2	P3
L	04D1-049	04D1-0165	AO16	sh	cr	0	u	rm		

Comments 1 lm, type 26.

L/W	Locus	Basket	Square	Ob	Ma	R	C	P1	P2	P3
L	04D1-049	04D1-0168	AO16	ma	bn	*	u			

Comments

L/W	Locus	Basket	Square	Ob	Ma	R	C	P1	P2	P3
L	04D1-049	04D1-0169	AO16	ot	cr	*	u			

Comments Ceramic pipe. Canceled.

L/W	Locus	Basket	Square	Ob	Ma	R	C	P1	P2	P3
L	04D1-049	04D1-0172	AO16	sh	cr	*	u			

Comments SF: Roman decorated pottery?

L/W	Locus	Basket	Square	Ob	Ma	R	C	P1	P2	P3
L	04D1-049	04D1-0193	AO16	fr	pl	*	u			

Comments Red Pompeian fresco.

L/W	Locus	Basket	Square	Ob	Ma	R	C	P1	P2	P3
L	04D1-049	04D1-0203	AO16	mo	st	*	u			

Comments Canceled.

L/W	Locus	Basket	Square	Ob	Ma	R	C	P1	P2	P3
L	04D1-049	04D1-0204	AO16	sh	cr	0	u			

Comments

L/W	Locus	Basket	Square	Ob	Ma	R	C	P1	P2	P3
L	04D1-049	04D1-0215	AO16	mo	st	*	u			

Comments Canceled.

L/W	Locus	Basket	Square	Ob	Ma	R	C	P1	P2	P3
L	04D1-049	04D1-0221	AO16	mo	st	*	u			

Comments

L/W	Locus	Basket	Square	Ob	Ma	R	C	P1	P2	P3
L	04D1-049	04D1-0222	AO16	ma	bn	*	u			

Comments

L/W	Locus	Basket	Square	Ob	Ma	R	C	P1	P2	P3
L	04D1-049	04D1-0235	AO16	af	cr	*	u			

Comments Wis. Sample from ceramic drain.

L/W	Locus	Basket	Square	Ob	Ma	R	C	P1	P2	P3
L	04D1-049	04D1-0281	AO16	cn	mt	*	u			

Comments SF: coin.

L/W	Locus	Basket	Square	Ob	Ma	R	C	P1	P2	P3
L	04D1-049	04D1-0303	AO16	sh	cr	0	u	rm		

Comments Water pipe.

L/W	Locus	Basket	Square	Ob	Ma	R	C	P1	P2	P3
L	04D1-049	04D1-0305	AO16	mo	st	*	u			

Comments Canceled.

L/W	Locus	Basket	Square	Ob	Ma	R	C	P1	P2	P3
W	04D1-050	04D1-0139	AO16	mo	st	*	n			

Comments

L/W	Locus	Basket	Square	Ob	Ma	R	C	P1	P2	P3
W	04D1-050	04D1-0379	AO16	af	st	*	*			

Comments Hellenistic column drum.

L/W	Locus	Basket	Square	Ob	Ma	R	C	P1	P2	P3
L	04D1-051	04D1-0104	AO16	sh	cr	0	d	rm	hl	

Comments 1 pr.

L/W	Locus	Basket	Square	Ob	Ma	R	C	P1	P2	P3
L	04D1-051	04D1-0107	AO16	mo	st	*	d			

Comments

L/W	Locus	Basket	Square	Ob	Ma	R	C	P1	P2	P3
L	04D1-051	04D1-0115	AO16	mo	st	*	d			

Comments

L/W	Locus	Basket	Square	Ob	Ma	R	C	P1	P2	P3
L	04D1-051	04D1-0120	AO1516	sh	cr	0	d	rm		

Comments

L/W	Locus	Basket	Square	Ob	Ma	R	C	P1	P2	P3
L	04D1-051	04D1-0122	AO1516	mo	st	*	d			

Comments Three buckets.

L/W	Locus	Basket	Square	Ob	Ma	R	C	P1	P2	P3
L	04D1-051	04D1-0258	AO16	sh	cr	*	d			

Comments

L/W	Locus	Basket	Square	Ob	Ma	R	C	P1	P2	P3
L	04D1-051	04D1-0354	AO16	sh	cr	0	d	rm		

Comments

L/W	Locus	Basket	Square	Ob	Ma	R	C	P1	P2	P3
L	04D1-064	04D1-0155	AP15	af	st	*	d			

Comments Canceled.

L/W	Locus	Basket	Square	Ob	Ma	R	C	P1	P2	P3
L	04D1-064	04D1-0157	AP15	sh	cr	*	d			

Comments SF: Hellenistic painted pottery, double-walled crater. Strainer vessel.

L/W	Locus	Basket	Square	Ob	Ma	R	C	P1	P2	P3
L	04D1-064	04D1-0161	AP16	ma	mt	*	d			

Comments

L/W	Locus	Basket	Square	Ob	Ma	R	C	P1	P2	P3
L	04D1-064	04D1-0197	AP15	sh	cr	*	u			

Comments

L/W	Locus	Basket	Square	Ob	Ma	R	C	P1	P2	P3
L	04D1-064	04D1-0209	AP15	sh	cr	l	u	rm		

Comments 1 ETR, 1 amphora rim.

L/W	Locus	Basket	Square	Ob	Ma	R	C	P1	P2	P3
L	04D1-064	04D1-0226	AP15	sh	cr	0	u	rm		

Comments 3 hl.

L/W	Locus	Basket	Square	Ob	Ma	R	C	P1	P2	P3
L	04D1-064	04D1-0249	AP15	cn	mt	*	u			

Comments Metal detector.

L/W	Locus	Basket	Square	Ob	Ma	R	C	P1	P2	P3
L	04D1-064	04D1-0257	AP15	sh	cr	0	u	rm		

Comments 2 hl.

L/W	Locus	Basket	Square	Ob	Ma	R	C	P1	P2	P3
L	04D1-064	04D1-0264	AP15	af	mr	*	u			

Comments CANCELLED

L/W	Locus	Basket	Square	Ob	Ma	R	C	P1	P2	P3
L	04D1-064	04D1-0294	AP15	sh	cr	0	u	rm		

Comments

L/W	Locus	Basket	Square	Ob	Ma	R	C	P1	P2	P3
L	04D1-064	04D1-0375	AP15	sh	cr	0	u	rm		

Comments

L/W	Locus	Basket	Square	Ob	Ma	R	C	P1	P2	P3
L	04D1-064	04D1-0428	AP15	sh	cr	0	u	rm		

Comments 1 hl.

L/W	Locus	Basket	Square	Ob	Ma	R	C	P1	P2	P3
L	04D1-064	04D1-0447	AP15	jw	cr	*	u			

Comments Bead.

L/W	Locus	Basket	Square	Ob	Ma	R	C	P1	P2	P3
L	04D1-064	04D1-0476	AP15	cn	mt	*	cl			

Comments SF: coin.

L/W	Locus	Basket	Square	Ob	Ma	R	C	P1	P2	P3
L	04D1-065	04D1-0166	AP15	sh	cr	0	u	rm		

Comments

L/W	Locus	Basket	Square	Ob	Ma	R	C	P1	P2	P3
L	04D1-065	04D1-0167	AP15	ma	bn		u			

Comments

L/W	Locus	Basket	Square	Ob	Ma	R	C	P1	P2	P3
L	04D1-065	04D1-0191	AP15	af	mr	*	cl			

Comments SF: marble facing? Balk between AP-15 and F19422.

L/W	Locus	Basket	Square	Ob	Ma	R	C	P1	P2	P3
L	04D1-065	04D1-0192	AP15	sh	cr	0	u			

Comments

L/W	Locus	Basket	Square	Ob	Ma	R	C	P1	P2	P3
L	04D1-065	04D1-0194	AP15	sh	cr	0	?d			

Comments TZ between 04D1-065 and 04D1-064.

L/W	Locus	Basket	Square	Ob	Ma	R	C	P1	P2	P3
L	04D1-065	04D1-0201	AP15	sh	cr	0	u	rm		

Comments 1 hl.

L/W	Locus	Basket	Square	Ob	Ma	R	C	P1	P2	P3
L	04D1-065	04D1-0205	AP15	ma	bn	*	u			

Comments

L/W	Locus	Basket	Square	Ob	Ma	R	C	P1	P2	P3
L	04D1-065	04D1-0237	AP15	sh	cr	0	u	rm		

Comments

L/W	Locus	Basket	Square	Ob	Ma	R	C	P1	P2	P3
L	04D1-065	04D1-0239	AP15	sh	gl	*	u			

Comments

L/W Locus Basket Square Ob Ma R C P1 P2 P3
L 04D1-065 04D1-0240 AP15 af mr * u

Comments Marble veneer.

L/W Locus Basket Square Ob Ma R C P1 P2 P3
L 04D1-065 04D1-0243 AP15 ot st * u

Comments Stone basin.

L/W Locus Basket Square Ob Ma R C P1 P2 P3
L 04D1-065 04D1-0275 AP15 sh cr l u rm

Comments 1 ETR, 3 hl, 1 spout.

L/W Locus Basket Square Ob Ma R C P1 P2 P3
L 04D1-065 04D1-0277 AP15 ot sl * u

Comments Murex shell.

L/W Locus Basket Square Ob Ma R C P1 P2 P3
L 04D1-065 04D1-0438 AP15 sh cr 0 u rm

Comments

L/W Locus Basket Square Ob Ma R C P1 P2 P3
L 04D1-065 04D1-0440 AP15 ma bn * u

Comments

L/W Locus Basket Square Ob Ma R C P1 P2 P3
L 04D1-065 04D1-0459 AP15 sh gl * u

Comments

L/W Locus Basket Square Ob Ma R C P1 P2 P3
L 04D1-069 04D1-0380 AO16 sh cr 0 u

Comments 2 hl, 1 ETR, 1 ETH.

L/W Locus Basket Square Ob Ma R C P1 P2 P3
L 04D1-069 04D1-0381 AO16 ma bn * u

Comments

L/W Locus Basket Square Ob Ma R C P1 P2 P3
L 04D1-069 04D1-0382 AO16 tw mt * u

Comments Nail?

L/W Locus Basket Square Ob Ma R C P1 P2 P3
W 04D1-070 04D1-0217 AP16 af st * cl

Comments

L/W	Locus	Basket	Square	Ob	Ma	R	C	P1	P2	P3
W	04D1-070	04D1-0427	AO16	sh	cr	*	u			

Comments

L/W	Locus	Basket	Square	Ob	Ma	R	C	P1	P2	P3
L	04D1-071	04D1-0199	AP16	sh	cr	0	u	rm		

Comments 1 hl.

L/W	Locus	Basket	Square	Ob	Ma	R	C	P1	P2	P3
L	04D1-071	04D1-0202	AP16	sh	gl	*	u			

Comments

L/W	Locus	Basket	Square	Ob	Ma	R	C	P1	P2	P3
L	04D1-071	04D1-0207	AP16	mo	st	*	u			

Comments Canceled per EFL.

L/W	Locus	Basket	Square	Ob	Ma	R	C	P1	P2	P3
L	04D1-071	04D1-0208	AP16	ot	sl	*	u			

Comments Murex shell.

L/W	Locus	Basket	Square	Ob	Ma	R	C	P1	P2	P3
L	04D1-071	04D1-0219	AP16	ot	sl	*	u			

Comments Oyster shell.

L/W	Locus	Basket	Square	Ob	Ma	R	C	P1	P2	P3
L	04D1-071	04D1-0233	AP16	ot	gl	*	u			

Comments Glass slag.

L/W	Locus	Basket	Square	Ob	Ma	R	C	P1	P2	P3
L	04D1-071	04D1-0236	AP16	af	st	*	u			

Comments Fragment of pediment.

L/W	Locus	Basket	Square	Ob	Ma	R	C	P1	P2	P3
L	04D1-072	04D1-0200	AP16	sh	cr	1	u	rm		

Comments 1 lm, type 20.

L/W	Locus	Basket	Square	Ob	Ma	R	C	P1	P2	P3
L	04D1-072	04D1-0210	AP16	sh	gl	*	u			

Comments

L/W	Locus	Basket	Square	Ob	Ma	R	C	P1	P2	P3
L	04D1-072	04D1-0227	AP15	sh	cr	0	u	rm	hl	

Comments Few hl.

L/W	Locus	Basket	Square	Ob	Ma	R	C	P1	P2	P3
L	04D1-072	04D1-0228	AP15	sh	cr	0	u	rm	hl	

Comments TZ between northern balk and wall.

L/W	Locus	Basket	Square	Ob	Ma	R	C	P1	P2	P3
L	04D1-072	04D1-0230	AP15	af	mr	*	u			

Comments TZ between northern balk and wall. Toichobate molding, coarse grain molding.

L/W	Locus	Basket	Square	Ob	Ma	R	C	P1	P2	P3
L	04D1-072	04D1-0253	AP16	cn	mt	*	u			

Comments SF: coin.

L/W	Locus	Basket	Square	Ob	Ma	R	C	P1	P2	P3
L	04D1-072	04D1-0254	AP16	jw	cr	*	u			

Comments SF: bead.

L/W	Locus	Basket	Square	Ob	Ma	R	C	P1	P2	P3
L	04D1-072	04D1-0262	AP16	mo	st	*	u			

Comments

L/W	Locus	Basket	Square	Ob	Ma	R	C	P1	P2	P3
L	04D1-073	04D1-0245	AP16	sh	cr	l	u	rm		

Comments 1 Imp and 1 amphora.

L/W	Locus	Basket	Square	Ob	Ma	R	C	P1	P2	P3
L	04D1-073	04D1-0247	AP16	ma	bn	*	u			

Comments

L/W	Locus	Basket	Square	Ob	Ma	R	C	P1	P2	P3
L	04D1-073	04D1-0248	AP16	ot	ld	*	u			

Comments Lead slag. Metal detector.

L/W	Locus	Basket	Square	Ob	Ma	R	C	P1	P2	P3
L	04D1-073	04D1-0256	AP16	sh	cr	*	u			

Comments

L/W	Locus	Basket	Square	Ob	Ma	R	C	P1	P2	P3
L	04D1-073	04D1-0261	AP16	ma	bn	*	u			

Comments

L/W	Locus	Basket	Square	Ob	Ma	R	C	P1	P2	P3
L	04D1-073	04D1-0263	AP16	mo	st	*	u			

Comments

L/W	Locus	Basket	Square	Ob	Ma	R	C	P1	P2	P3
L	04D1-073	04D1-0268	AP16	af	st	*	cl			

Comments

L/W	Locus	Basket	Square	Ob	Ma	R	C	P1	P2	P3
L	04D1-073	04D1-0271		*	*	*	*			

Comments Canceled.

L/W	Locus	Basket	Square	Ob	Ma	R	C	P1	P2	P3
L	04D1-073	04D1-0272	AP16	jw	cr	*	cl			

Comments Bead.

L/W	Locus	Basket	Square	Ob	Ma	R	C	P1	P2	P3
L	04D1-073	04D1-0273	AP1516	sh	cr	0	u	rm	hl	

Comments TZ between L04D1-073 and L04D1-064.

L/W	Locus	Basket	Square	Ob	Ma	R	C	P1	P2	P3
L	04D1-073	04D1-0276	AP1516	ma	bn	*	u			

Comments TZ between L04D1-073 and L04D1-064.

L/W	Locus	Basket	Square	Ob	Ma	R	C	P1	P2	P3
L	04D1-081	04D1-0213	AO16	sh	cr	l	u	rm		

Comments 1 crater saved.

L/W	Locus	Basket	Square	Ob	Ma	R	C	P1	P2	P3
L	04D1-081	04D1-0214	AO16	mo	st	*	u			

Comments

L/W	Locus	Basket	Square	Ob	Ma	R	C	P1	P2	P3
L	04D1-081	04D1-0216	AO16	af	st	*	u			

Comments Canceled.

L/W	Locus	Basket	Square	Ob	Ma	R	C	P1	P2	P3
L	04D1-081	04D1-0218	AO16	sh	gl	*	u			

Comments

L/W	Locus	Basket	Square	Ob	Ma	R	C	P1	P2	P3
L	04D1-084	04D1-0223	AO16	mo	st	*	u			

Comments Canceled.

L/W	Locus	Basket	Square	Ob	Ma	R	C	P1	P2	P3
L	04D1-084	04D1-0224	AO16	sh	cr	0	u	rm		

Comments

L/W	Locus	Basket	Square	Ob	Ma	R	C	P1	P2	P3
L	04D1-084	04D1-0225	AO16	sh	cr	0	u	rm		

Comments Wis. Sample of drain pipe to determine what flowed through it.

L/W	Locus	Basket	Square	Ob	Ma	R	C	P1	P2	P3
L	04D1-084	04D1-0229	AO16	af	st	*	u			

Comments Canceled.

L/W	Locus	Basket	Square	Ob	Ma	R	C	P1	P2	P3
L	04D1-085	04D1-0231	AO16	sh	cr	0	u	rm		

Comments 2 hl, 1 ATC.

L/W	Locus	Basket	Square	Ob	Ma	R	C	P1	P2	P3
L	04D1-085	04D1-0232	AO16	mo	st	*	u			

Comments Canceled.

L/W	Locus	Basket	Square	Ob	Ma	R	C	P1	P2	P3
L	04D1-085	04D1-0234	AO16	af	st	*	u			

Comments Canceled.

L/W	Locus	Basket	Square	Ob	Ma	R	C	P1	P2	P3
L	04D1-085	04D1-0238	AO16	ma	bn	*	u			

Comments

L/W	Locus	Basket	Square	Ob	Ma	R	C	P1	P2	P3
L	04D1-085	04D1-0241	AO16	sh	cr	0	u	rm		

Comments TZ between L04D1-085 and L04D1-046. 1 hl.

L/W	Locus	Basket	Square	Ob	Ma	R	C	P1	P2	P3
L	04D1-085	04D1-0242	AO16	ma	bn	*	u			

Comments TZ between L04D1-085 and L04D1-046.

L/W	Locus	Basket	Square	Ob	Ma	R	C	P1	P2	P3
F	04D1-085	04D1-0477	AO16	sh	gl	*	cl			

Comments SF: glass neck and rim.

L/W	Locus	Basket	Square	Ob	Ma	R	C	P1	P2	P3
L	04D1-095	04D1-0255	AP16	sh	cr	l	u	rm		

Comments 1 lmp type 21, 1 lmp Herodian, 1 rm lmp, 1 type 28 lmp, 1 stopper, 1 hl.

L/W	Locus	Basket	Square	Ob	Ma	R	C	P1	P2	P3
L	04D1-095	04D1-0259	AP16	sh	gl	*	u			

Comments Rm long-necked bottle?

L/W	Locus	Basket	Square	Ob	Ma	R	C	P1	P2	P3
L	04D1-095	04D1-0260	AP16	ma	bn	*	u			

Comments

L/W	Locus	Basket	Square	Ob	Ma	R	C	P1	P2	P3
L	04D1-095	04D1-0265	AP16	lm	cr	*	u			

Comments HL lamp with Eros relief, type 10.

L/W	Locus	Basket	Square	Ob	Ma	R	C	P1	P2	P3
L	04D1-095	04D1-0267	AP16	mo	st	*	u			

Comments Canceled.

L/W	Locus	Basket	Square	Ob	Ma	R	C	P1	P2	P3
L	04D1-095	04D1-0278	AP16	sh	gl	*	u			

Comments

L/W	Locus	Basket	Square	Ob	Ma	R	C	P1	P2	P3
L	04D1-095	04D1-0284	AP16	tw	st	*	u			

Comments Flint.

L/W	Locus	Basket	Square	Ob	Ma	R	C	P1	P2	P3
L	04D1-095	04D1-0320	AP16	sh	cr	0	u	rm		

Comments 3 Imp.

L/W	Locus	Basket	Square	Ob	Ma	R	C	P1	P2	P3
L	04D1-100	04D1-0301	AP16	sh	cr	2	u	rm		

Comments

L/W	Locus	Basket	Square	Ob	Ma	R	C	P1	P2	P3
L	04D1-100	04D1-0302	AP16	sh	cr	1	?d	rm		

Comments TZ between L04D1-100 and L04D1-108. Some hl, 1 discus Imp, 1 LLR? Saved.

L/W	Locus	Basket	Square	Ob	Ma	R	C	P1	P2	P3
L	04D1-100	04D1-0310	AP16	sh	gl	*	*			

Comments Canceled.

L/W	Locus	Basket	Square	Ob	Ma	R	C	P1	P2	P3
L	04D1-100	04D1-0335	AP16	af	st	*	u			

Comments

L/W	Locus	Basket	Square	Ob	Ma	R	C	P1	P2	P3
L	04D1-100	04D1-0367	AP16	sh	cr	0	u	rm		

Comments

L/W	Locus	Basket	Square	Ob	Ma	R	C	P1	P2	P3
L	04D1-100	04D1-0369	AP16	ma	bn	*	u			

Comments

L/W	Locus	Basket	Square	Ob	Ma	R	C	P1	P2	P3
L	04D1-100	04D1-0387	AP16	sh	cr	*	u			

Comments CANCELLED

L/W	Locus	Basket	Square	Ob	Ma	R	C	P1	P2	P3
L	04D1-100	04D1-0421	AP16	ma	bn	*	u			

Comments

L/W	Locus	Basket	Square	Ob	Ma	R	C	P1	P2	P3
L	04D1-100	04D1-0439	AP16	ma	bn	*	u			

Comments

L/W	Locus	Basket	Square	Ob	Ma	R	C	P1	P2	P3
L	04D1-100	04D1-0449	AP16	af	mr	*	u			

Comments

L/W	Locus	Basket	Square	Ob	Ma	R	C	P1	P2	P3
L	04D1-101	04D1-0280	AP16	sh	cr	*	u			

Comments

L/W	Locus	Basket	Square	Ob	Ma	R	C	P1	P2	P3
L	04D1-101	04D1-0282	AP16	ma	bn	*	u			

Comments

L/W	Locus	Basket	Square	Ob	Ma	R	C	P1	P2	P3
L	04D1-101	04D1-0283	AP16	sh	gl	*	u			

Comments Glass slag.

L/W	Locus	Basket	Square	Ob	Ma	R	C	P1	P2	P3
L	04D1-101	04D1-0295	AP16	sh	cr	0	u	rm		

Comments 1 imp, type 22.

L/W	Locus	Basket	Square	Ob	Ma	R	C	P1	P2	P3
L	04D1-101	04D1-0339	AP16	sh	cr	0	u	rm		

Comments

L/W	Locus	Basket	Square	Ob	Ma	R	C	P1	P2	P3
L	04D1-101	04D1-0340	AP16	sh	gl	*	u			

Comments

L/W	Locus	Basket	Square	Ob	Ma	R	C	P1	P2	P3
L	04D1-101	04D1-0366	AP16	ma	bn	*	u			

Comments

L/W	Locus	Basket	Square	Ob	Ma	R	C	P1	P2	P3
L	04D1-101	04D1-0370		*	*	*	*			

Comments Canceled.

L/W	Locus	Basket	Square	Ob	Ma	R	C	P1	P2	P3
L	04D1-101	04D1-0385	AP16	sh	cr	0	u	rm	hl	

Comments

L/W	Locus	Basket	Square	Ob	Ma	R	C	P1	P2	P3
L	04D1-101	04D1-0394	AP16	sh	gl	*	u			

Comments

L/W	Locus	Basket	Square	Ob	Ma	R	C	P1	P2	P3
L	04D1-101	04D1-0409	AP16	sh	cr	*	u			

Comments SF: decorated pottery. TZ between L04D1-101 and L04D1-146.

L/W	Locus	Basket	Square	Ob	Ma	R	C	P1	P2	P3
L	04D1-101	04D1-0426	AP16	sh	cr	0	u	rm		

Comments

L/W	Locus	Basket	Square	Ob	Ma	R	C	P1	P2	P3
L	04D1-101	04D1-0431	AP16	ma	bn	*	u			

Comments

L/W	Locus	Basket	Square	Ob	Ma	R	C	P1	P2	P3
L	04D1-101	04D1-0436	AP16	tw	mt	*	u			

Comments Nail.

L/W	Locus	Basket	Square	Ob	Ma	R	C	P1	P2	P3
L	04D1-101	04D1-0445	AP16	af	pl	*	u			

Comments

L/W	Locus	Basket	Square	Ob	Ma	R	C	P1	P2	P3
L	04D1-102	04D1-0296	AP16	sh	gl	*	u			

Comments

L/W	Locus	Basket	Square	Ob	Ma	R	C	P1	P2	P3
L	04D1-102	04D1-0298	AP16	sh	cr	l	u	rm	hl	

Comments 2 Imp saved.

L/W	Locus	Basket	Square	Ob	Ma	R	C	P1	P2	P3
L	04D1-102	04D1-0316	AP16	lm	cr	*	u			

Comments SF: Herodian Imp, type 22.

L/W	Locus	Basket	Square	Ob	Ma	R	C	P1	P2	P3
L	04D1-103	04D1-0318	AP16	sh	cr	0	u	rm		

Comments Below floor, unsealed.

L/W	Locus	Basket	Square	Ob	Ma	R	C	P1	P2	P3
L	04D1-103	04D1-0319	AP16	sh	gl	*	u			

Comments Below floor, unsealed.

L/W	Locus	Basket	Square	Ob	Ma	R	C	P1	P2	P3
L	04D1-103	04D1-0321	AP16	ju	gl	*	u			

Comments SF: glass ring. Below floor, unsealed.

L/W	Locus	Basket	Square	Ob	Ma	R	C	P1	P2	P3
L	04D1-103	04D1-0323	AP16	tw	mt	*	u			

Comments Metal nail? Below floor, unsealed.

L/W	Locus	Basket	Square	Ob	Ma	R	C	P1	P2	P3
L	04D1-103	04D1-0325	AP16	cn	mt	*	u			

Comments SF: Roman coin? Below floor, unsealed.

L/W	Locus	Basket	Square	Ob	Ma	R	C	P1	P2	P3
L	04D1-103	04D1-0326		*	*	*	*			

Comments Canceled.

L/W	Locus	Basket	Square	Ob	Ma	R	C	P1	P2	P3
L	04D1-103	04D1-0329	AP16	cn	mt	*	s			

Comments SF: coin. Sealed.

L/W	Locus	Basket	Square	Ob	Ma	R	C	P1	P2	P3
L	04D1-104	04D1-0250	AO16	sh	cr	0	u	rm		

Comments

L/W	Locus	Basket	Square	Ob	Ma	R	C	P1	P2	P3
L	04D1-104	04D1-0251	AO16	af	st	*	u			

Comments Canceled.

L/W	Locus	Basket	Square	Ob	Ma	R	C	P1	P2	P3
L	04D1-104	04D1-0252	AO16	ma	bn	*	u			

Comments

L/W	Locus	Basket	Square	Ob	Ma	R	C	P1	P2	P3
L	04D1-104	04D1-0266	AO16	ot	st	*	u			

Comments SF: chalk vessel/basin.

L/W	Locus	Basket	Square	Ob	Ma	R	C	P1	P2	P3
L	04D1-106	04D1-0269	AO16	sh	cr	2	u	rm		

Comments

L/W	Locus	Basket	Square	Ob	Ma	R	C	P1	P2	P3
L	04D1-106	04D1-0270	AO16	af	cr	*	u			

Comments Canceled.

L/W	Locus	Basket	Square	Ob	Ma	R	C	P1	P2	P3
L	04D1-106	04D1-0279		*	*	*	*			

Comments Canceled.

L/W	Locus	Basket	Square	Ob	Ma	R	C	P1	P2	P3
L	04D1-108	04D1-0327		*	*	*	*			

Comments Canceled.

L/W	Locus	Basket	Square	Ob	Ma	R	C	P1	P2	P3
L	04D1-108	04D1-0328	AP16	ma	bn	*	u			

Comments

L/W	Locus	Basket	Square	Ob	Ma	R	C	P1	P2	P3
L	04D1-108	04D1-0386	AP16	sh	cr	0	u	rm		

Comments

L/W	Locus	Basket	Square	Ob	Ma	R	C	P1	P2	P3
L	04D1-108	04D1-0388	AP16	wr	cr	*	u			

Comments SF: inscribed tile. Greek gamma?

L/W	Locus	Basket	Square	Ob	Ma	R	C	P1	P2	P3
L	04D1-108	04D1-0399	AP16	ma	bn	*	u			

Comments

L/W	Locus	Basket	Square	Ob	Ma	R	C	P1	P2	P3
L	04D1-108	04D1-0403	AP16	sh	gl	*	u			

Comments TZ between 04D1-108 and L04D1-101.

L/W	Locus	Basket	Square	Ob	Ma	R	C	P1	P2	P3
L	04D1-108	04D1-0405	AP16	ma	bn	*	u			

Comments TZ between L04D1-108 and L04D1-101.

L/W	Locus	Basket	Square	Ob	Ma	R	C	P1	P2	P3
L	04D1-108	04D1-0406	AP16	sh	gl	*	u			

Comments TZ between L04D1108 and L04D1-101.

L/W	Locus	Basket	Square	Ob	Ma	R	C	P1	P2	P3
L	04D1-108	04D1-0425	AP16	sh	cr	1	u	rm		

Comments 1 MEG. Roman fine table ware (barbotine).

L/W	Locus	Basket	Square	Ob	Ma	R	C	P1	P2	P3
L	04D1-109	04D1-0331	AP16	sh	cr	0	u	rm		

Comments 1 ETR, 2 ETH.

L/W	Locus	Basket	Square	Ob	Ma	R	C	P1	P2	P3
L	04D1-109	04D1-0334	AP16	ma	bn	*	u			

Comments

L/W	Locus	Basket	Square	Ob	Ma	R	C	P1	P2	P3
L	04D1-109	04D1-0336	AP16	sh	cr	0	u	rm	hl	

Comments TZ between 04D1-109 and 04D1-064. 1 pr Imp; only 4 sherds and 1 amphora rim saved.

L/W	Locus	Basket	Square	Ob	Ma	R	C	P1	P2	P3
L	04D1-109	04D1-0341	AP16	sh	gl	*	u			

Comments

L/W	Locus	Basket	Square	Ob	Ma	R	C	P1	P2	P3
L	04D1-109	04D1-0351	AP16	ma	bn	*	*			

Comments TZ between 04D1-109 and 04D1-064.

L/W	Locus	Basket	Square	Ob	Ma	R	C	P1	P2	P3
L	04D1-111	04D1-0289	AO16	ma	bn	*	u			

Comments

L/W	Locus	Basket	Square	Ob	Ma	R	C	P1	P2	P3
L	04D1-111	04D1-0290	AO16	sh	cr	0	u	rm		

Comments

L/W	Locus	Basket	Square	Ob	Ma	R	C	P1	P2	P3
L	04D1-111	04D1-0293	AO16	sh	cr	0	u	rm		

Comments

L/W	Locus	Basket	Square	Ob	Ma	R	C	P1	P2	P3
L	04D1-111	04D1-0300		*	*	*	*			

Comments Canceled.

L/W	Locus	Basket	Square	Ob	Ma	R	C	P1	P2	P3
L	04D1-112	04D1-0317	AO16	sh	cr	2	s	rm	hl	P3

Comments

L/W	Locus	Basket	Square	Ob	Ma	R	C	P1	P2	P3
L	04D1-113	04D1-0285	AO16	sh	cr	0	u	rm	P2	P3

Comments

L/W	Locus	Basket	Square	Ob	Ma	R	C	P1	P2	P3
L	04D1-113	04D1-0286	AO16	ot	sl	*	u	P1	P2	P3

Comments Murex shell.

L/W	Locus	Basket	Square	Ob	Ma	R	C	P1	P2	P3
L	04D1-113	04D1-0287	AO16	af	st	*	u	P1	P2	P3

Comments Canceled.

L/W	Locus	Basket	Square	Ob	Ma	R	C	P1	P2	P3
L	04D1-113	04D1-0288	AO16	ma	bn	*	u	P1	P2	P3

Comments

L/W	Locus	Basket	Square	Ob	Ma	R	C	P1	P2	P3
L	04D1-113	04D1-0292	AO16	sh	cr	2	u	rm	P2	P3

Comments 1 ETR, 1 LRR?

L/W	Locus	Basket	Square	Ob	Ma	R	C	P1	P2	P3
L	04D1-113	04D1-0304	AO16	sh	gl	*	u	P1	P2	P3

Comments

L/W	Locus	Basket	Square	Ob	Ma	R	C	P1	P2	P3
L	04D1-113	04D1-0307	AO16	sh	cr	2	u	rm	P2	P3

Comments "Pseudo-sealed locus." 2 type 26 Imp.

L/W	Locus	Basket	Square	Ob	Ma	R	C	P1	P2	P3
L	04D1-113	04D1-0314	AO16	ma	bn	*	u	P1	P2	P3

Comments "Pseudo-sealed locus."

L/W	Locus	Basket	Square	Ob	Ma	R	C	P1	P2	P3
L	04D1-113	04D1-0330	AO16	ma	bn	*	u	P1	P2	P3

Comments

L/W	Locus	Basket	Square	Ob	Ma	R	C	P1	P2	P3
L	04D1-114	04D1-0297	AO16	sh	cr	0	u	rm	hl	P3

Comments 1 hl moratorium.

L/W	Locus	Basket	Square	Ob	Ma	R	C	P1	P2	P3
L	04D1-114	04D1-0299		*	*	*	*			

Comments Canceled.

L/W	Locus	Basket	Square	Ob	Ma	R	C	P1	P2	P3
L	04D1-114	04D1-0322	AO16	sh	gl	*	u			

Comments

L/W	Locus	Basket	Square	Ob	Ma	R	C	P1	P2	P3
L	04D1-115	04D1-0311	AO16	sh	cr	0	u	rm		

Comments 1 hl.

L/W	Locus	Basket	Square	Ob	Ma	R	C	P1	P2	P3
L	04D1-115	04D1-0312	AO16	sh	gl	*	u			

Comments

L/W	Locus	Basket	Square	Ob	Ma	R	C	P1	P2	P3
L	04D1-115	04D1-0315	AO16	sh	gl	*	u			

Comments

L/W	Locus	Basket	Square	Ob	Ma	R	C	P1	P2	P3
L	04D1-115	04D1-0337	AO16	sh	cr	0	u	rm		

Comments 2 hl.

L/W	Locus	Basket	Square	Ob	Ma	R	C	P1	P2	P3
L	04D1-115	04D1-0338	AO16	ma	bn	*	u			

Comments

L/W	Locus	Basket	Square	Ob	Ma	R	C	P1	P2	P3
L	04D1-121	04D1-0121	AP15	sh	cr	*	*			

Comments Canceled per EFL.

L/W	Locus	Basket	Square	Ob	Ma	R	C	P1	P2	P3
L	04D1-130	04D1-0332	AP16	sh	cr	2	s	rm		

Comments 1 Imp.

L/W	Locus	Basket	Square	Ob	Ma	R	C	P1	P2	P3
L	04D1-130	04D1-0333	AP16	sh	gl	*	s			

Comments

L/W	Locus	Basket	Square	Ob	Ma	R	C	P1	P2	P3
L	04D1-131	04D1-0343	AO16	sh	cr	1	s			

Comments 1 Imp. Saved stone jar with incision.

L/W	Locus	Basket	Square	Ob	Ma	R	C	P1	P2	P3
L	04D1-131	04D1-0346	AO16	sh	gl	*	s			

Comments

L/W	Locus	Basket	Square	Ob	Ma	R	C	P1	P2	P3
L	04D1-131	04D1-0349	AO16	ma	bn	*	s			

Comments

L/W	Locus	Basket	Square	Ob	Ma	R	C	P1	P2	P3
L	04D1-137	04D1-0342	AP16	ot	un	*	s			

Comments Shifting: 18 buckets (1-17A).

L/W	Locus	Basket	Square	Ob	Ma	R	C	P1	P2	P3
L	04D1-137	04D1-0344	AP16	fr	pl	*	s			

Comments Red and orange fresco.

L/W	Locus	Basket	Square	Ob	Ma	R	C	P1	P2	P3
L	04D1-137	04D1-0348	AP16	sh	gl	*	s			

Comments Restoration: complete base of broken vessel.

L/W	Locus	Basket	Square	Ob	Ma	R	C	P1	P2	P3
L	04D1-137	04D1-0356	AP16	cn	mt	*	s			

Comments SF: wet shifting on 21/7/04.

L/W	Locus	Basket	Square	Ob	Ma	R	C	P1	P2	P3
L	04D1-137	04D1-0526	AP16	sh	cr	0	s	rm		

Comments Wet shifting from 04D1-0342. 8 Imp: 1 type 28.

L/W	Locus	Basket	Square	Ob	Ma	R	C	P1	P2	P3
L	04D1-137	04D1-0527	AP16	ma	bn	*	s			

Comments Wet shifting from 04D1-0342.

L/W	Locus	Basket	Square	Ob	Ma	R	C	P1	P2	P3
L	04D1-137	04D1-0528	AP16	sh	gl	*	s			

Comments Wet shifting from 04D1-0342.

L/W	Locus	Basket	Square	Ob	Ma	R	C	P1	P2	P3
L	04D1-137	04D1-0529	AP16	af	pl	*	s			

Comments Wet shifting from 04D1-0342.

L/W	Locus	Basket	Square	Ob	Ma	R	C	P1	P2	P3
L	04D1-137	04D1-0530	AP16	sh	gl	*	s			

Comments Wet shifting from 04D1-0342.

L/W	Locus	Basket	Square	Ob	Ma	R	C	P1	P2	P3
L	04D1-137	04D1-0531		*	*	*	*			

Comments Canceled.

L/W	Locus	Basket	Square	Ob	Ma	R	C	P1	P2	P3
L	04D1-137	04D1-0532		*	*	*	*			

Comments Canceled.

L/W	Locus	Basket	Square	Ob	Ma	R	C	P1	P2	P3
L	04D1-137	04D1-0533		*	*	*	*			

Comments Canceled.

L/W	Locus	Basket	Square	Ob	Ma	R	C	P1	P2	P3
L	04D1-137	04D1-0534		*	*	*	*			

Comments Canceled.

L/W	Locus	Basket	Square	Ob	Ma	R	C	P1	P2	P3
L	04D1-137	04D1-0535		*	*	*	*			

Comments Canceled.

L/W	Locus	Basket	Square	Ob	Ma	R	C	P1	P2	P3
L	04D1-137	04D1-0565	AP16	sh	cr	2	s	rm		

Comments Wet shifting from 04D1-0342. 2 hl. 9 imp.

L/W	Locus	Basket	Square	Ob	Ma	R	C	P1	P2	P3
L	04D1-137	04D1-0566	AP16	ma	bn	*	s			

Comments Wet shifting from 04D1-0342.

L/W	Locus	Basket	Square	Ob	Ma	R	C	P1	P2	P3
L	04D1-137	04D1-0567	AP16	ot	sl	*	s			

Comments Wet shifting from 04D1-0342.

L/W	Locus	Basket	Square	Ob	Ma	R	C	P1	P2	P3
L	04D1-137	04D1-0569	AP16	fr	pl	*	s			

Comments Wet shifting from 04D1-0342.

L/W	Locus	Basket	Square	Ob	Ma	R	C	P1	P2	P3
L	04D1-137	04D1-0570	AP16	mo	st	*	s			

Comments Wet shifting from 04D1-0342.

L/W	Locus	Basket	Square	Ob	Ma	R	C	P1	P2	P3
L	04D1-137	04D1-0571	AP16	ma	vg	*	s			

Comments Seed. Wet shifting from 04D1-0342.

L/W	Locus	Basket	Square	Ob	Ma	R	C	P1	P2	P3
L	04D1-137	04D1-0572	AP16	ma	vg	*	s			

Comments Charcoal. Wet shifting from 04D1-0342.

L/W	Locus	Basket	Square	Ob	Ma	R	C	P1	P2	P3
L	04D1-140	04D1-0345	AP16	ot	un	*	s			

Comments Shifting: 18 buckets (1-18).

L/W	Locus	Basket	Square	Ob	Ma	R	C	P1	P2	P3
L	04D1-140	04D1-0347	AP16	sh	gl	*	s			

Comments

L/W	Locus	Basket	Square	Ob	Ma	R	C	P1	P2	P3
L	04D1-140	04D1-0352	AP16	sh	cr	2	s	rm	hl	

Comments Except for 1 sherd, looks early rm to late hl.

L/W	Locus	Basket	Square	Ob	Ma	R	C	P1	P2	P3
L	04D1-140	04D1-0353	AP16	lm	cr	*	s			

Comments SF: lamp, type 26.

L/W	Locus	Basket	Square	Ob	Ma	R	C	P1	P2	P3
L	04D1-140	04D1-0355	AP16	fa	pl	*	s			

Comments Faience?

L/W	Locus	Basket	Square	Ob	Ma	R	C	P1	P2	P3
L	04D1-140	04D1-0357	AP16	cn	mt	*	s			

Comments SF: wet shifting on 21/7/04.

L/W	Locus	Basket	Square	Ob	Ma	R	C	P1	P2	P3
L	04D1-140	04D1-0358	AP16	cn	mt	*	s			

Comments SF: wet shifting on 21/7/04.

L/W	Locus	Basket	Square	Ob	Ma	R	C	P1	P2	P3
L	04D1-140	04D1-0359	AP16	cn	mt	*	s			

Comments SF: wet shifting on 21/7/04.

L/W	Locus	Basket	Square	Ob	Ma	R	C	P1	P2	P3
L	04D1-140	04D1-0546	AP16	sh	cr	2	s	rm		

Comments Wet shifting from 04D1-0345. 9 Imp: 1 type 26, 1 type 28. 2 ETH, 2 ETR,

L/W	Locus	Basket	Square	Ob	Ma	R	C	P1	P2	P3
L	04D1-140	04D1-0547	AP16	ma	bn	*	s			

Comments Wet shifting from 04D1-0345.

L/W	Locus	Basket	Square	Ob	Ma	R	C	P1	P2	P3
L	04D1-140	04D1-0548	AP16	ma	mt	*	s			

Comments Wet shifting from 04D1-0345.

L/W	Locus	Basket	Square	Ob	Ma	R	C	P1	P2	P3
L	04D1-140	04D1-0549	AP16	sh	gl	*	s			

Comments Wet shifting from 04D1-0345.

L/W	Locus	Basket	Square	Ob	Ma	R	C	P1	P2	P3
L	04D1-140	04D1-0550	AP16	cn	mt	*	s			

Comments Wet shifting from 04D1-0345.

L/W	Locus	Basket	Square	Ob	Ma	R	C	P1	P2	P3
L	04D1-140	04D1-0551	AP16	mo	st	*	s			

Comments Wet shifting from 04D1-0345.

L/W	Locus	Basket	Square	Ob	Ma	R	C	P1	P2	P3
L	04D1-140	04D1-0552	AP16	fr	pl	*	s			

Comments Wet shifting from 04D1-0345.

L/W	Locus	Basket	Square	Ob	Ma	R	C	P1	P2	P3
L	04D1-140	04D1-0553	AP16	*	*	*	s			

Comments Wet shifting from 04D1-0345.

L/W	Locus	Basket	Square	Ob	Ma	R	C	P1	P2	P3
L	04D1-140	04D1-0554	AP16	ot	sl	*	s			

Comments Wet shifting from 04D1-0345.

L/W	Locus	Basket	Square	Ob	Ma	R	C	P1	P2	P3
L	04D1-140	04D1-0555	AP16	*	*	*	s			

Comments Wet shifting from 04D1-0345.

L/W	Locus	Basket	Square	Ob	Ma	R	C	P1	P2	P3
L	04D1-140	04D1-0559	AP16	ma	vg	*	s			

Comments Charcoal. Wet shifting from 04D1-0345.

L/W	Locus	Basket	Square	Ob	Ma	R	C	P1	P2	P3
L	04D1-140	04D1-0560	AP16	ma	bn	*	s			

Comments Wet shifting from 04D1-0345.

L/W	Locus	Basket	Square	Ob	Ma	R	C	P1	P2	P3
L	04D1-140	04D1-0561	AP16	sh	cr	2	s	rm		

Comments Wet shifting from 04D1-0345. 1 EGR, 1 ETH, 1 ETR. 9 Imp: 1 type 20, 2 type 26.

L/W	Locus	Basket	Square	Ob	Ma	R	C	P1	P2	P3
L	04D1-140	04D1-0562	AP16	ot	sl	*	s			

Comments Wet shifting from 04D1-0345.

L/W	Locus	Basket	Square	Ob	Ma	R	C	P1	P2	P3
L	04D1-140	04D1-0563	AP16	ma	bn	*	s			

Comments Wet shifting from 04D1-0345.

L/W	Locus	Basket	Square	Ob	Ma	R	C	P1	P2	P3
L	04D1-140	04D1-0564	AP16	sh	gl	*	s			

Comments Wet shifting from 04D1-0345.

L/W	Locus	Basket	Square	Ob	Ma	R	C	P1	P2	P3
L	04D1-140	04D1-0568	AP16	fr	pl	*	s			

Comments Wet shifting from 04D1-0345.

L/W	Locus	Basket	Square	Ob	Ma	R	C	P1	P2	P3
L	04D1-140	04D1-0573		*	*	*	*			

Comments Canceled.

L/W	Locus	Basket	Square	Ob	Ma	R	C	P1	P2	P3
L	04D1-140	04D1-0574	AP16	mo	st	*	s			

Comments Wet shifting from 04D1-0345.

L/W	Locus	Basket	Square	Ob	Ma	R	C	P1	P2	P3
L	04D1-145	04D1-0374	AP16	sh	cr	0	u	rm		

Comments

L/W	Locus	Basket	Square	Ob	Ma	R	C	P1	P2	P3
L	04D1-145	04D1-0383	AP16	sh	cr	2	u	rm		

Comments 1 pr, 1 type 20 lmp, 1 hl, 1 ETR.

L/W	Locus	Basket	Square	Ob	Ma	R	C	P1	P2	P3
L	04D1-145	04D1-0389	AP16	af	mr	*	u			

Comments Marble facing.

L/W	Locus	Basket	Square	Ob	Ma	R	C	P1	P2	P3
L	04D1-145	04D1-0391	AP16	ma	bn	*	u			

Comments

L/W	Locus	Basket	Square	Ob	Ma	R	C	P1	P2	P3
L	04D1-145	04D1-0392	AP16	sh	gl	*	u			

Comments Modern glass?

L/W	Locus	Basket	Square	Ob	Ma	R	C	P1	P2	P3
L	04D1-145	04D1-0395	AP16	sh	gl	*	u			

Comments

L/W	Locus	Basket	Square	Ob	Ma	R	C	P1	P2	P3
L	04D1-145	04D1-0407	AP16	sh	cr	0	u	rm		

Comments Different elevation from previous. To be read with 04D1-0413. 1 Imp.

L/W	Locus	Basket	Square	Ob	Ma	R	C	P1	P2	P3
L	04D1-145	04D1-0408	AP16	cn	mt	*	u			

Comments SF: coin.

L/W	Locus	Basket	Square	Ob	Ma	R	C	P1	P2	P3
L	04D1-145	04D1-0413	AP16	sh	cr	2	u	rm		

Comments To be read with 04D1-0407. 1 hl, 1 ETH.

L/W	Locus	Basket	Square	Ob	Ma	R	C	P1	P2	P3
L	04D1-145	04D1-0414	AP16	af	mr	*	u			

Comments

L/W	Locus	Basket	Square	Ob	Ma	R	C	P1	P2	P3
L	04D1-145	04D1-0415	AP16	sh	cr	2	u	rm		

Comments Read with 04D1-0407, 04D1-0413. 3 pieces of amphora saved from basket 04D1-0416.

L/W	Locus	Basket	Square	Ob	Ma	R	C	P1	P2	P3
L	04D1-145	04D1-0416	AP16	sh	cr	*	u			

Comments Amphora. Do not wash; check contents.

L/W	Locus	Basket	Square	Ob	Ma	R	C	P1	P2	P3
L	04D1-146	04D1-0384	AP16	sh	cr	0	u	rm		

Comments 1 ATC.

L/W	Locus	Basket	Square	Ob	Ma	R	C	P1	P2	P3
L	04D1-146	04D1-0398	AP16	ma	bn	*	u			

Comments

L/W	Locus	Basket	Square	Ob	Ma	R	C	P1	P2	P3
L	04D1-146	04D1-0400		*	*	*	*			

Comments Canceled.

L/W	Locus	Basket	Square	Ob	Ma	R	C	P1	P2	P3
L	04D1-146	04D1-0404	AP16	ma	bn	*	cl			

Comments Cleaning between AP-15 and AP-16.

L/W	Locus	Basket	Square	Ob	Ma	R	C	P1	P2	P3
L	04D1-148	04D1-0368	AP15	sh	cr	1	?d	rm		

Comments 1 MEG, 3hl, 4 ETH.

L/W	Locus	Basket	Square	Ob	Ma	R	C	P1	P2	P3
L	04D1-148	04D1-0371	AP15	ma	bn	*	u			

Comments TZ between L04D1-148 and L04D1-146.

L/W	Locus	Basket	Square	Ob	Ma	R	C	P1	P2	P3
L	04D1-148	04D1-0372	AP15	ma	mt	*	u			

Comments TZ between L04D1-148 and L04D1-146.

L/W	Locus	Basket	Square	Ob	Ma	R	C	P1	P2	P3
L	04D1-148	04D1-0373	AP15	tw	st	*	u			

Comments Grinding stone? TZ between L04D1-148 and L04D1-146.

L/W	Locus	Basket	Square	Ob	Ma	R	C	P1	P2	P3
L	04D1-148	04D1-0377	AP15	sh	cr	2	s	rm		

Comments 1 Imp, 3hl, 4 ETH, 1 ETR.

L/W	Locus	Basket	Square	Ob	Ma	R	C	P1	P2	P3
L	04D1-148	04D1-0378	AP15	ma	bn	*	s			

Comments

L/W	Locus	Basket	Square	Ob	Ma	R	C	P1	P2	P3
L	04D1-154	04D1-0376	AP16	*	*	*	s			

Comments Wet shifting: 16 buckets (1-16).

L/W	Locus	Basket	Square	Ob	Ma	R	C	P1	P2	P3
L	04D1-154	04D1-0536	AP16	sh	cr	2	s	rm		

Comments Wet shifting from 04D1-0376. 13 Imp: 5 type 20, 1 type 26, 1 type 22. 4 ETH, 8 ETR. 1 stopper.

L/W	Locus	Basket	Square	Ob	Ma	R	C	P1	P2	P3
L	04D1-154	04D1-0537	AP16	ma	bn	*	s			

Comments Wet shifting from 04D1-0376.

L/W	Locus	Basket	Square	Ob	Ma	R	C	P1	P2	P3
L	04D1-154	04D1-0538	AP16	ma	mt	*	s			

Comments Wet shifting from 04D1-0376.

L/W	Locus	Basket	Square	Ob	Ma	R	C	P1	P2	P3
L	04D1-154	04D1-0539	AP16	sh	gl	*	s			

Comments Wet shifting from 04D1-0376.

L/W	Locus	Basket	Square	Ob	Ma	R	C	P1	P2	P3
L	04D1-154	04D1-0540	AP16	ma	bn	*	s			

Comments Wet shifting from 04D1-0376.

L/W	Locus	Basket	Square	Ob	Ma	R	C	P1	P2	P3
L	04D1-154	04D1-0541	AP16	*	*	*	s			

Comments Wet shifting from 04D1-0376.

L/W	Locus	Basket	Square	Ob	Ma	R	C	P1	P2	P3
L	04D1-154	04D1-0542	AP16	af	pl	*	s			

Comments Wet shifting from 04D1-0376.

L/W	Locus	Basket	Square	Ob	Ma	R	C	P1	P2	P3
L	04D1-154	04D1-0543	AP16	af	st	*	s			

Comments Architectural fragments. Wet shifting from 04D1-0376.

L/W	Locus	Basket	Square	Ob	Ma	R	C	P1	P2	P3
L	04D1-154	04D1-0544	AP16	mo	st	*	s			

Comments Wet shifting from 04D1-0376.

L/W	Locus	Basket	Square	Ob	Ma	R	C	P1	P2	P3
L	04D1-154	04D1-0545	AP16	ot	sl	*	s			

Comments Wet shifting from 04D1-0376.

L/W	Locus	Basket	Square	Ob	Ma	R	C	P1	P2	P3
L	04D1-154	04D1-0556	AP16	jw	st	*	s			

Comments Wet shifting from 04D1-0376.

L/W	Locus	Basket	Square	Ob	Ma	R	C	P1	P2	P3
L	04D1-154	04D1-0557	AP16	sh	cr	2	s	rm		

Comments Wet shifting from 04D1-0376. 3 ETH, 1 ETR. 8 Imp: 4 type 20, 1 type 22.

L/W	Locus	Basket	Square	Ob	Ma	R	C	P1	P2	P3
L	04D1-154	04D1-0558	AP16	cn	mt	*	s			

Comments Wet shifting from 04D1-0376.

L/W	Locus	Basket	Square	Ob	Ma	R	C	P1	P2	P3
L	04D1-154	04D1-0575	AP16	sh	cr	*	s			

Comments Decorated pottery. Wet shifting from 04D1-0376. Item repackaged from 04D1-0557.

L/W	Locus	Basket	Square	Ob	Ma	R	C	P1	P2	P3
L	04D1-157	04D1-0396	AO15	sh	cr	0	u	rm		

Comments Few hl.

L/W	Locus	Basket	Square	Ob	Ma	R	C	P1	P2	P3
L	04D1-157	04D1-0411	AO15	ma	bn	*	u			

Comments

L/W	Locus	Basket	Square	Ob	Ma	R	C	P1	P2	P3
L	04D1-167	04D1-0410	AP16	sh	cr	*	u			

Comments

L/W	Locus	Basket	Square	Ob	Ma	R	C	P1	P2	P3
L	04D1-167	04D1-0412	AP16	ma	bn	*	u			

Comments

L/W	Locus	Basket	Square	Ob	Ma	R	C	P1	P2	P3
L	04D1-167	04D1-0429	AP16	sh	cr	0	u	rm		

Comments TZ south to balk. 1 EGR, 8 ETH, 2 hl.

L/W	Locus	Basket	Square	Ob	Ma	R	C	P1	P2	P3
L	04D1-167	04D1-0430	AP16	af	mr	*	u			

Comments TZ south to balk.

L/W	Locus	Basket	Square	Ob	Ma	R	C	P1	P2	P3
L	04D1-167	04D1-0446	AP16	cn	mt	*	u			

Comments Coin?

L/W	Locus	Basket	Square	Ob	Ma	R	C	P1	P2	P3
L	04D1-167	04D1-0450	AP16	ma	bn	*	u			

Comments

L/W	Locus	Basket	Square	Ob	Ma	R	C	P1	P2	P3
L	04D1-172	04D1-0417	AO15	tw	st	*	u			

Comments SF: flint tool/weapon.

L/W	Locus	Basket	Square	Ob	Ma	R	C	P1	P2	P3
L	04D1-172	04D1-0418	AO15	sh	cr	0	u			

Comments

L/W	Locus	Basket	Square	Ob	Ma	R	C	P1	P2	P3
L	04D1-172	04D1-0448	AO16	sh	cr	l	u	rm		

Comments 1 spouted jar.

L/W	Locus	Basket	Square	Ob	Ma	R	C	P1	P2	P3
L	04D1-173	04D1-0419	AO15	mo	st	*	u			

Comments

L/W	Locus	Basket	Square	Ob	Ma	R	C	P1	P2	P3
L	04D1-173	04D1-0420	AO15	sh	cr	1	u	rm		

Comments 1 ETH.

L/W	Locus	Basket	Square	Ob	Ma	R	C	P1	P2	P3
L	04D1-173	04D1-0422	AO15	ma	bn	*	u			

Comments

L/W	Locus	Basket	Square	Ob	Ma	R	C	P1	P2	P3
L	04D1-173	04D1-0423	AO15	sh	cr	0	u	rm		

Comments Some hl.

L/W	Locus	Basket	Square	Ob	Ma	R	C	P1	P2	P3
L	04D1-173	04D1-0433	AO15	sh	gl	*	u			

Comments

L/W	Locus	Basket	Square	Ob	Ma	R	C	P1	P2	P3
L	04D1-173	04D1-0451	AO15	sh	gl	*	u			

Comments

L/W	Locus	Basket	Square	Ob	Ma	R	C	P1	P2	P3
L	04D1-173	04D1-0453	AO15	ma	bn	*	u			

Comments

L/W	Locus	Basket	Square	Ob	Ma	R	C	P1	P2	P3
L	04D1-176	04D1-0432	AO16	sh	cr	0	s	rm		

Comments

L/W	Locus	Basket	Square	Ob	Ma	R	C	P1	P2	P3
L	04D1-176	04D1-0437	AP16	sh	gl	*	s			

Comments

L/W	Locus	Basket	Square	Ob	Ma	R	C	P1	P2	P3
L	04D1-178	04D1-0424	AP16	sh	cr	3	p	rm		

Comments 1 Imp type 26. 1 RHO with inscribed "Eukleites." 1 HPP.

L/W	Locus	Basket	Square	Ob	Ma	R	C	P1	P2	P3
L	04D1-178	04D1-0434	AP16	af	pl	*	p			

Comments

L/W	Locus	Basket	Square	Ob	Ma	R	C	P1	P2	P3
L	04D1-178	04D1-0435	AP16	sh	cr	3	p	rm		

Comments 1 Imp type 26, 1 Imp type 20.

L/W	Locus	Basket	Square	Ob	Ma	R	C	P1	P2	P3
L	04D1-178	04D1-0441	AP16	ma	un	*	p			

Comments Unknown sediment in pottery.

L/W	Locus	Basket	Square	Ob	Ma	R	C	P1	P2	P3
L	04D1-178	04D1-0442	AP16	sh	fa	*	p			

Comments Locus wrongly identified as L04D1-154.

L/W	Locus	Basket	Square	Ob	Ma	R	C	P1	P2	P3
L	04D1-178	04D1-0443	AP16	sh	gl	*	p			

Comments

L/W	Locus	Basket	Square	Ob	Ma	R	C	P1	P2	P3
L	04D1-178	04D1-0444	AP16	ma	un	*	u			

Comments Unknown residue in pottery.

L/W	Locus	Basket	Square	Ob	Ma	R	C	P1	P2	P3
L	04D1-178	04D1-0452	AP16	sh	cr	3	p	rm		

Comments 1 Imp type 20, 1 Imp type 11. Some hl, 1 ATC, 3 ETH.

L/W	Locus	Basket	Square	Ob	Ma	R	C	P1	P2	P3
L	04D1-178	04D1-0454	AP16	ma	mt	*	p			

Comments

L/W	Locus	Basket	Square	Ob	Ma	R	C	P1	P2	P3
L	04D1-178	04D1-0455	AP16	ma	bn	*	p			

Comments

L/W	Locus	Basket	Square	Ob	Ma	R	C	P1	P2	P3
L	04D1-178	04D1-0456	AP16	sh	gl	*	p			

Comments

L/W	Locus	Basket	Square	Ob	Ma	R	C	P1	P2	P3
L	04D1-178	04D1-0457	AP16	af	mr	*	p			

Comments

L/W	Locus	Basket	Square	Ob	Ma	R	C	P1	P2	P3
L	04D1-178	04D1-0458	AP16	jw	sl	*	p			

Comments Cowrie shell.

L/W	Locus	Basket	Square	Ob	Ma	R	C	P1	P2	P3
L	04D1-178	04D1-0461	AP16	ma	un	*	p			

Comments Unknown residue in pottery.

L/W	Locus	Basket	Square	Ob	Ma	R	C	P1	P2	P3
L	04D1-178	04D1-0463	AP16	ma	ir	*	p			

Comments Iron slag.

L/W	Locus	Basket	Square	Ob	Ma	R	C	P1	P2	P3
L	04D1-178	04D1-0464	AP16	mo	st	*	p			

Comments

L/W	Locus	Basket	Square	Ob	Ma	R	C	P1	P2	P3
L	04D1-178	04D1-0466	AP16	ma	bn	*	u			

Comments

L/W	Locus	Basket	Square	Ob	Ma	R	C	P1	P2	P3
L	04D1-178	04D1-0468	AP16	sh	cr	3	u	rm		

Comments 6 lmp: 2 type 20, 4 type 22.

L/W	Locus	Basket	Square	Ob	Ma	R	C	P1	P2	P3
L	04D1-178	04D1-0469	AP16	mo	st	*	u			

Comments

L/W	Locus	Basket	Square	Ob	Ma	R	C	P1	P2	P3
L	04D1-178	04D1-0470	AP16	sh	gl	*	u			

Comments

L/W	Locus	Basket	Square	Ob	Ma	R	C	P1	P2	P3
L	04D1-178	04D1-0471	AP16	ma	mt	*	u			

Comments

L/W	Locus	Basket	Square	Ob	Ma	R	C	P1	P2	P3
L	04D1-178	04D1-0472	AP16	fr	pl	*	u			

Comments

L/W	Locus	Basket	Square	Ob	Ma	R	C	P1	P2	P3
L	04D1-178	04D1-0473	AP16	ot	sl	*	u			

Comments

L/W	Locus	Basket	Square	Ob	Ma	R	C	P1	P2	P3
L	04D1-178	04D1-0474	AP16	ma	vg	*	u			

Comments Unknown organic material.

L/W	Locus	Basket	Square	Ob	Ma	R	C	P1	P2	P3
L	04D1-178	04D1-0475	AP16	sh	cr	3	u	rm		

Comments 1 ETH.

L/W	Locus	Basket	Square	Ob	Ma	R	C	P1	P2	P3
L	04D1-178	04D1-0478	AP16	sh	cr	*	d			

Comments SF: ceramic brazier.

L/W	Locus	Basket	Square	Ob	Ma	R	C	P1	P2	P3
L	04D1-178	04D1-0576	AP16	sh	cr	3	*	rm		

Comments Item repackaged from 04D1-0424. 1 RHO with inscribed "Eukleites."

L/W	Locus	Basket	Square	Ob	Ma	R	C	P1	P2	P3
W	04D1-180	04D1-0462	AP16	af	cr	*	u			

Comments Tile.

L/W	Locus	Basket	Square	Ob	Ma	R	C	P1	P2	P3
L	04D1-181	04D1-0460	AP16	cn	mt	*	u			

Comments

L/W	Locus	Basket	Square	Ob	Ma	R	C	P1	P2	P3
L	04D1-183	04D1-0465	AP16	ma	bn	*	u			

Comments

L/W	Locus	Basket	Square	Ob	Ma	R	C	P1	P2	P3
L	04D1-183	04D1-0467	AP16	sh	cr	*	u			

Comments

L/W	Locus	Basket	Square	Ob	Ma	R	C	P1	P2	P3
F	19422	04D1-0028	AOAP15	*	*	*	*			

Comments Wis. sample.

L/W	Locus	Basket	Square	Ob	Ma	R	C	P1	P2	P3
F	19422	04D1-0029	AOAP15	*	*	*	*			

Comments Wis. sample.

L/W	Locus	Basket	Square	Ob	Ma	R	C	P1	P2	P3
F	19422	04D1-0030	AOAP15	*	*	*	*			

Comments Wis. sample.

L/W	Locus	Basket	Square	Ob	Ma	R	C	P1	P2	P3
F	19422	04D1-0031	AOAP15	*	*	*	*			

Comments Wis. sample.

L/W	Locus	Basket	Square	Ob	Ma	R	C	P1	P2	P3
F	19422	04D1-0032	AOAP15	*	*	*	*			

Comments Wis. sample.

L/W	Locus	Basket	Square	Ob	Ma	R	C	P1	P2	P3
F	19422	04D1-0033	AOAP15	*	*	*	*			
Comments Wis. sample.										
L/W	Locus	Basket	Square	Ob	Ma	R	C	P1	P2	P3
F	19422	04D1-0034	AOAP15	*	*	*	*			
Comments Wis. sample.										
L/W	Locus	Basket	Square	Ob	Ma	R	C	P1	P2	P3
F	19422	04D1-0035	AOAP15	*	*	*	*			
Comments Wis. sample.										
L/W	Locus	Basket	Square	Ob	Ma	R	C	P1	P2	P3
F	19422	04D1-0036	AOAP15	*	*	*	*			
Comments Wis. sample..										
L/W	Locus	Basket	Square	Ob	Ma	R	C	P1	P2	P3
F	19422	04D1-0040	AOAP15	ma	gl	*	d			
Comments Wis. Glass sample of mosaic.										
L/W	Locus	Basket	Square	Ob	Ma	R	C	P1	P2	P3
F	19422	04D1-0052	AOAP15	*	*	*	*			
Comments Wis. Sample of floor matrix.										
L/W	Locus	Basket	Square	Ob	Ma	R	C	P1	P2	P3
F	19422	04D1-0081	AOAP15	ot	pl	*	*			
Comments Wis. Floor sample.										
L/W	Locus	Basket	Square	Ob	Ma	R	C	P1	P2	P3
F	19422	04D1-0082	AOAP15	ot	pl	*	*			
Comments Wis. Floor sample.										
L/W	Locus	Basket	Square	Ob	Ma	R	C	P1	P2	P3
F	19422	04D1-0083	AOAP15	ot	pl	*	*			
Comments Wis. Floor sample.										
L/W	Locus	Basket	Square	Ob	Ma	R	C	P1	P2	P3
F	19422	04D1-0084	AOAP15	ot	pl	*	*			
Comments Wis. Floor sample.										
L/W	Locus	Basket	Square	Ob	Ma	R	C	P1	P2	P3
F	19422	04D1-0085	AOAP15	ot	pl	*	*			
Comments Wis. Floor sample.										

L/W	Locus	Basket	Square	Ob	Ma	R	C	P1	P2	P3
F	19422	04D1-0086	AOAP15	ot	pl	*	*			
Comments	Wis. Floor sample.									

Basket List

L/W	Locus	Basket	Square	Ob	Ma	R	C	P1	P2	P3
		04D1-4087	AR15	af	st	*	p			
Comments 1/4 wall column drum from Doric collonade										
L/W	Locus	Basket	Square	Ob	Ma	R	C	P1	P2	P3
L		04D1-4096	AQ1514	sh	cr	*	u			
Comments 4th century skyphos found in baulk.										
L/W	Locus	Basket	Square	Ob	Ma	R	C	P1	P2	P3
L		04D1-4101	AQ1514	lm	cr	*	u			
Comments Type 28 LMP fragment during baulk removal.										
L/W	Locus	Basket	Square	Ob	Ma	R	C	P1	P2	P3
		04D1-4137		cn	br	*	n			
Comments Surface find. Coin found on "island" south of tel.										
L/W	Locus	Basket	Square	Ob	Ma	R	C	P1	P2	P3
L		04D1-4144		*	*	*	*			
Comments Cancelled										
L/W	Locus	Basket	Square	Ob	Ma	R	C	P1	P2	P3
		04D1-4152	AQ1516	ma	un		n			
Comments WIS sample from baulk										
L/W	Locus	Basket	Square	Ob	Ma	R	C	P1	P2	P3
		04D1-4153	AQ1516	ma	un	*	n			
Comments WIS sample from baulk										
L/W	Locus	Basket	Square	Ob	Ma	R	C	P1	P2	P3
		04D1-4154	AQ1516	ma	un	*	n			
Comments WIS sample from baulk										
L/W	Locus	Basket	Square	Ob	Ma	R	C	P1	P2	P3
		04D1-4155	AQ1516	ma	un	*	u			
Comments WIS sample from baulk										
L/W	Locus	Basket	Square	Ob	Ma	R	C	P1	P2	P3
		04D1-4161	AR16	sh	cr	*	u			
Comments MEG (?) sherd from baulk										

L/W Locus	Basket 04D1-4162	Square AQ15	Ob sh	Ma cr	R *	C n	P1	P2	P3
------------------	----------------------------	-----------------------	-----------------	-----------------	---------------	---------------	-----------	-----------	-----------

Comments Mortarium fragment from baulk

L/W Locus	Basket 04D1-4163	Square AQ15	Ob sh	Ma cr	R *	C n	P1	P2	P3
------------------	----------------------------	-----------------------	-----------------	-----------------	---------------	---------------	-----------	-----------	-----------

Comments Base of glass vessel (?) found in baulk.

L/W Locus	Basket L 04D1-4198	Square AQ15	Ob cv	Ma cr	R *	C u	P1	P2	P3
------------------	------------------------------	-----------------------	-----------------	-----------------	---------------	---------------	-----------	-----------	-----------

Comments Roman juglet fragments found in western baulk right above wall below.

L/W Locus	Basket 04D1-4204	Square AQ15	Ob ot	Ma ld	R *	C n	P1	P2	P3
------------------	----------------------------	-----------------------	-----------------	-----------------	---------------	---------------	-----------	-----------	-----------

Comments lead piece found in western baulk right above wall below

L/W Locus	Basket 04D1-4252	Square AR16	Ob af	Ma st	R *	C u	P1	P2	P3
------------------	----------------------------	-----------------------	-----------------	-----------------	---------------	---------------	-----------	-----------	-----------

Comments Column drum found in eastern baulk, which A. Stewart, director, promptly tried to dig out while the square was abandoned and vulnerable.

L/W Locus	Basket 04D1-4259	Square AR 16	Ob sh	Ma gl	R *	C u	P1	P2	P3
------------------	----------------------------	------------------------	-----------------	-----------------	---------------	---------------	-----------	-----------	-----------

Comments Glass from baulk

L/W Locus	Basket 04D1-4347	Square AQ15	Ob tw	Ma st	R *	C n	P1	P2	P3
------------------	----------------------------	-----------------------	-----------------	-----------------	---------------	---------------	-----------	-----------	-----------

Comments Basalt grinding stone from baulk in SE corner of square.

L/W Locus	Basket L 03D1139 04D1-4315	Square AR16	Ob sh	Ma cr	R 2	C s	P1 rm	P2	P3
------------------	--------------------------------------	-----------------------	-----------------	-----------------	---------------	---------------	-----------------	-----------	-----------

Comments 1 ETH

L/W Locus	Basket 04D1 04D1-4020	Square	Ob *	Ma *	R *	C *	P1	P2	P3
------------------	---------------------------------	---------------	----------------	----------------	---------------	---------------	-----------	-----------	-----------

Comments WIS

L/W Locus	Basket 04D1 04D1-4021	Square	Ob *	Ma *	R *	C *	P1	P2	P3
------------------	---------------------------------	---------------	----------------	----------------	---------------	---------------	-----------	-----------	-----------

Comments WIS

L/W Locus	Basket 04D1 04D1-4022	Square	Ob *	Ma *	R *	C *	P1	P2	P3
------------------	---------------------------------	---------------	----------------	----------------	---------------	---------------	-----------	-----------	-----------

Comments WIS

L/W	Locus	Basket	Square	Ob	Ma	R	C	P1	P2	P3
	04D1	04D1-4023		*	*	*	*			
Comments	WIS									
L/W	Locus	Basket	Square	Ob	Ma	R	C	P1	P2	P3
	04D1	04D1-4024		*	*	*	*			
Comments	WIS									
L/W	Locus	Basket	Square	Ob	Ma	R	C	P1	P2	P3
	04D1	04D1-4025		*	*	*	*			
Comments	WIS									
L/W	Locus	Basket	Square	Ob	Ma	R	C	P1	P2	P3
	04D1	04D1-4026		*	*	*	*			
Comments	WIS									
L/W	Locus	Basket	Square	Ob	Ma	R	C	P1	P2	P3
	04D1	04D1-4027		*	*	*	*			
Comments	WIS									
L/W	Locus	Basket	Square	Ob	Ma	R	C	P1	P2	P3
	04D1	04D1-4028		*	*	*	*			
Comments	WIS									
L/W	Locus	Basket	Square	Ob	Ma	R	C	P1	P2	P3
	04D1	04D1-4029		*	*	*	*			
Comments	WIS									
L/W	Locus	Basket	Square	Ob	Ma	R	C	P1	P2	P3
	04D1	04D1-4030		*	*	*	*			
Comments	WIS									
L/W	Locus	Basket	Square	Ob	Ma	R	C	P1	P2	P3
	04D1	04D1-4031		*	*	*	*			
Comments	WIS									
L/W	Locus	Basket	Square	Ob	Ma	R	C	P1	P2	P3
	04D1	04D1-4032		*	*	*	*			
Comments	WIS									
L/W	Locus	Basket	Square	Ob	Ma	R	C	P1	P2	P3
	04D1	04D1-4033		*	*	*	*			
Comments	WIS									

L/W	Locus	Basket	Square	Ob	Ma	R	C	P1	P2	P3
	04D1	04D1-4038		*	*	*	*			
Comments	WIS									
L/W	Locus	Basket	Square	Ob	Ma	R	C	P1	P2	P3
	04D1	04D1-4039		*	*	*	*			
Comments	WIS									
L/W	Locus	Basket	Square	Ob	Ma	R	C	P1	P2	P3
	04D1	04D1-4040		*	*	*	*			
Comments	WIS									
L/W	Locus	Basket	Square	Ob	Ma	R	C	P1	P2	P3
	04D1	04D1-4042		*	*	*	*			
Comments	WIS									
L/W	Locus	Basket	Square	Ob	Ma	R	C	P1	P2	P3
	04D1	04D1-4043		*	*	*	*			
Comments	WIS									
L/W	Locus	Basket	Square	Ob	Ma	R	C	P1	P2	P3
	04D1	04D1-4044		*	*	*	*			
Comments	WIS									
L/W	Locus	Basket	Square	Ob	Ma	R	C	P1	P2	P3
	04D1	04D1-4045		*	*	*	*			
Comments	WIS									
L/W	Locus	Basket	Square	Ob	Ma	R	C	P1	P2	P3
	04D1	04D1-4046		*	*	*	*			
Comments	WIS									
L/W	Locus	Basket	Square	Ob	Ma	R	C	P1	P2	P3
	04D1	04D1-4047		*	*	*	*			
Comments	WIS									
L/W	Locus	Basket	Square	Ob	Ma	R	C	P1	P2	P3
	04D1	04D1-4048		*	*	*	*			
Comments	WIS									
L/W	Locus	Basket	Square	Ob	Ma	R	C	P1	P2	P3
	04D1	04D1-4049		*	*	*	*			
Comments	WIS									

L/W	Locus	Basket	Square	Ob	Ma	R	C	P1	P2	P3
	04D1	04D1-4050		*	*	*	*			
Comments	WIS									
L/W	Locus	Basket	Square	Ob	Ma	R	C	P1	P2	P3
	04D1	04D1-4051		*	*	*	*			
Comments	WIS									
L/W	Locus	Basket	Square	Ob	Ma	R	C	P1	P2	P3
	04D1	04D1-4077		*	*	*	*			
Comments	WIS									
L/W	Locus	Basket	Square	Ob	Ma	R	C	P1	P2	P3
	04D1	04D1-4078		*	*	*	*			
Comments	WIS									
L/W	Locus	Basket	Square	Ob	Ma	R	C	P1	P2	P3
	04D1	04D1-4079		*	*	*	*			
Comments	WIS									
L/W	Locus	Basket	Square	Ob	Ma	R	C	P1	P2	P3
	04D1	04D1-4080		*	*	*	*			
Comments	WIS									
L/W	Locus	Basket	Square	Ob	Ma	R	C	P1	P2	P3
	04D1	04D1-4081		*	*	*	*			
Comments	WIS									
L/W	Locus	Basket	Square	Ob	Ma	R	C	P1	P2	P3
	04D1	04D1-4082		*	*	*	*			
Comments	WIS									
L/W	Locus	Basket	Square	Ob	Ma	R	C	P1	P2	P3
	04D1	04D1-4083		*	*	*	*			
Comments	WIS									
L/W	Locus	Basket	Square	Ob	Ma	R	C	P1	P2	P3
	04D1	04D1-4084		*	*	*	*			
Comments	WIS									
L/W	Locus	Basket	Square	Ob	Ma	R	C	P1	P2	P3
	04D1	04D1-4085		*	*	*	*			
Comments	WIS									

L/W	Locus	Basket	Square	Ob	Ma	R	C	P1	P2	P3
	04D1	04D1-4086		*	*	*	*			

Comments WIS

L/W	Locus	Basket	Square	Ob	Ma	R	C	P1	P2	P3
	04D1	04D1-4147	AQ15	sh	gl		u			

Comments glass handle? + other things

L/W	Locus	Basket	Square	Ob	Ma	R	C	P1	P2	P3
	04D1	04D1-4273		*	*	*	*			

Comments WIS

L/W	Locus	Basket	Square	Ob	Ma	R	C	P1	P2	P3
	04D1	04D1-4274		*	*	*	*			

Comments WIS

L/W	Locus	Basket	Square	Ob	Ma	R	C	P1	P2	P3
	04D1	04D1-4376		*	*	*	*			

Comments cancelled.

L/W	Locus	Basket	Square	Ob	Ma	R	C	P1	P2	P3
	04D1	04D1-4378		*	*	*	*			

Comments cancelled.

L/W	Locus	Basket	Square	Ob	Ma	R	C	P1	P2	P3
L	04D1-006	04D1-4001	AR16	sh	cr	0	d	rm		

Comments

L/W	Locus	Basket	Square	Ob	Ma	R	C	P1	P2	P3
L	04D1-006	04D1-4004	AR16	sh	cr	1	d	rm	hl	

Comments Few ATC, 1 EGR, 1 RM LMP, 1 MEG (kept)

L/W	Locus	Basket	Square	Ob	Ma	R	C	P1	P2	P3
L	04D1-006	04D1-4009	AR16	sh	cr	1	d	hl		

Comments 1 MEG (kept)

L/W	Locus	Basket	Square	Ob	Ma	R	C	P1	P2	P3
L	04D1-006	04D1-4014	AR16	sh	cr	*	d	hl		

Comments 2nd Century Petal Bowl (Hellenistic MEG)

L/W	Locus	Basket	Square	Ob	Ma	R	C	P1	P2	P3
L	04D1-006	04D1-4015	AR16	sh	gl	0	d			

Comments Cancelled

L/W	Locus	Basket	Square	Ob	Ma	R	C	P1	P2	P3
L	04D1-006	04D1-4016	AR16	sh	cr	0	d	rm	hl	P3

Comments 1 PR

L/W	Locus	Basket	Square	Ob	Ma	R	C	P1	P2	P3
L	04D1-006	04D1-4018	AR16	sh	cr	1	d	pr		P3

Comments ATC (5th century black figure skyphos) kept.

L/W	Locus	Basket	Square	Ob	Ma	R	C	P1	P2	P3
L	04D1-006	04D1-4019	AR16	ot	br	*	d			P3

Comments Bronze disc modern (?), ca. 1 cm. diam.

L/W	Locus	Basket	Square	Ob	Ma	R	C	P1	P2	P3
L	04D1-007	04D1-4002	AQ15	sh	cr	0	d	rm		P3

Comments 1 HL

L/W	Locus	Basket	Square	Ob	Ma	R	C	P1	P2	P3
L	04D1-007	04D1-4003	AQ15	sh	cr	1	d	rm	hl	P3

Comments 1 PR, 1 Mortarium (?) frag. (kept).

L/W	Locus	Basket	Square	Ob	Ma	R	C	P1	P2	P3
L	04D1-007	04D1-4005	AQ15	sh	cr	*	d			P3

Comments 4th Century Red Figure

L/W	Locus	Basket	Square	Ob	Ma	R	C	P1	P2	P3
L	04D1-007	04D1-4006	AQ15	sh	cr	*	d			P3

Comments Hellenistic Relief Ware, MEG (Andy)

L/W	Locus	Basket	Square	Ob	Ma	R	C	P1	P2	P3
L	04D1-007	04D1-4007	AQ15	tw	st	*	d			P3

Comments Stone Ballista Ball

L/W	Locus	Basket	Square	Ob	Ma	R	C	P1	P2	P3
L	04D1-007	04D1-4008	AQ15	af	mr	*	d			P3

Comments Opus Sectile, Porphyry

L/W	Locus	Basket	Square	Ob	Ma	R	C	P1	P2	P3
L	04D1-011	04D1-4011	AQ15	sh	cr	0	d	rm	hl	P3

Comments 1 ATC, 1 ETR, 1LRR

L/W	Locus	Basket	Square	Ob	Ma	R	C	P1	P2	P3
L	04D1-011	04D1-4012	AQ15	sh	cr	1	u			P3

Comments 4th century plate with rouletting

L/W	Locus	Basket	Square	Ob	Ma	R	C	P1	P2	P3
L	04D1-011	04D1-4013	AQ15	ma	bn	*	u			

Comments

L/W	Locus	Basket	Square	Ob	Ma	R	C	P1	P2	P3
L	04D1-011	04D1-4017	AQ15	sh	cr	0	u	rm		

Comments Few HL, 2 ATC, 1 PR, 1 LMP type 23

L/W	Locus	Basket	Square	Ob	Ma	R	C	P1	P2	P3
L	04D1-011	04D1-4034	AQ15	sh	cr	0	u	rm	hl	

Comments 1 RM LMP, type 20 or 26?

L/W	Locus	Basket	Square	Ob	Ma	R	C	P1	P2	P3
L	04D1-011	04D1-4035	AQ15	sh	cr	0	u	rm		

Comments

L/W	Locus	Basket	Square	Ob	Ma	R	C	P1	P2	P3
L	04D1-013	04D1-4010	AQ15	sh	cr	0	u	rm		

Comments 1 HL

L/W	Locus	Basket	Square	Ob	Ma	R	C	P1	P2	P3
L	04D1-026	04D1-4036	AR16	sh	cr	0	u	rm		

Comments

L/W	Locus	Basket	Square	Ob	Ma	R	C	P1	P2	P3
L	04D1-026	04D1-4053	AR16	ma	bn	*	u			

Comments

L/W	Locus	Basket	Square	Ob	Ma	R	C	P1	P2	P3
L	04D1-026	04D1-4069	AR16	sh	cr	0	u			

Comments

L/W	Locus	Basket	Square	Ob	Ma	R	C	P1	P2	P3
L	04D1-026	04D1-4075	AR16	lm	cr	*	u			

Comments Fragments of discus lamp.

L/W	Locus	Basket	Square	Ob	Ma	R	C	P1	P2	P3
L	04D1-027	04D1-4054	AR16	sh	cr	0	u	rm		

Comments

L/W	Locus	Basket	Square	Ob	Ma	R	C	P1	P2	P3
L	04D1-027	04D1-4059	AR16	af	mr	*	u			

Comments Marble Volute, Roman

L/W	Locus	Basket	Square	Ob	Ma	R	C	P1	P2	P3
L	04D1-027	04D1-4062	AR16	af	mr		u			
Comments Marble fragment										
L/W	Locus	Basket	Square	Ob	Ma	R	C	P1	P2	P3
L	04D1-027	04D1-4097	AR16	sh	cr	0	u	rm		
Comments										
L/W	Locus	Basket	Square	Ob	Ma	R	C	P1	P2	P3
L	04D1-028	04D1-4056	AR16	sh	cr	0	u	rm		
Comments 1HL										
L/W	Locus	Basket	Square	Ob	Ma	R	C	P1	P2	P3
L	04D1-028	04D1-4060	AR16	sh	gl		u			
Comments Roman Glass										
L/W	Locus	Basket	Square	Ob	Ma	R	C	P1	P2	P3
L	04D1-028	04D1-4068	AR16	sh	cr	0	u			
Comments Few HL, 1 ETH										
L/W	Locus	Basket	Square	Ob	Ma	R	C	P1	P2	P3
L	04D1-028	04D1-4070	AR16	sh	cr	0	u			
Comments Few HL										
L/W	Locus	Basket	Square	Ob	Ma	R	C	P1	P2	P3
L	04D1-028	04D1-4073	AR16	sh	cr	0	u	rm		
Comments										
L/W	Locus	Basket	Square	Ob	Ma	R	C	P1	P2	P3
L	04D1-028	04D1-4076	AR16	sh	cr	0	u	rm		
Comments										
L/W	Locus	Basket	Square	Ob	Ma	R	C	P1	P2	P3
L	04D1-028	04D1-4088	AR16	lm	cr	*	u			
Comments Cancelled.										
L/W	Locus	Basket	Square	Ob	Ma	R	C	P1	P2	P3
L	04D1-028	04D1-4090	AR16	sh	cr	*	u			
Comments										
L/W	Locus	Basket	Square	Ob	Ma	R	C	P1	P2	P3
L	04D1-028	04D1-4092	AR16	sh	cr	0	u	u		
Comments 2 ETH										

L/W	Locus	Basket	Square	Ob	Ma	R	C	P1	P2	P3
L	04D1-028	04D1-4094	AR16	ot	cr	*	u			

Comments Turkish pipe.

L/W	Locus	Basket	Square	Ob	Ma	R	C	P1	P2	P3
L	04D1-028	04D1-4095	AR16	sh	cr	0	u	--		

Comments

L/W	Locus	Basket	Square	Ob	Ma	R	C	P1	P2	P3
L	04D1-028	04D1-4103	AR16	sh	cr	0	u	rm		

Comments

L/W	Locus	Basket	Square	Ob	Ma	R	C	P1	P2	P3
L	04D1-034	04D1-4037	AQ15	sh	cr	0	u	rm		

Comments Few HL

L/W	Locus	Basket	Square	Ob	Ma	R	C	P1	P2	P3
L	04D1-034	04D1-4102	AQ15	sh	cr	0	u	rm		

Comments 2 HL, 1 LMP

L/W	Locus	Basket	Square	Ob	Ma	R	C	P1	P2	P3
L	04D1-034	04D1-4209	AQ15	sh	cr	0	u	rm		

Comments 1 HL

L/W	Locus	Basket	Square	Ob	Ma	R	C	P1	P2	P3
L	04D1-034	04D1-4233	AQ15	tw	ir	*	u			

Comments nail

L/W	Locus	Basket	Square	Ob	Ma	R	C	P1	P2	P3
L	04D1-035	04D1-4041	AQ15	sh	cr	0	u	rm	hl	

Comments

L/W	Locus	Basket	Square	Ob	Ma	R	C	P1	P2	P3
L	04D1-035	04D1-4210	AQ15	sh	cr	0	u	rm		

Comments

L/W	Locus	Basket	Square	Ob	Ma	R	C	P1	P2	P3
L	04D1-035	04D1-4236	AQ15	sh	cr	1	u	rm		

Comments 1 ATC fish plate, 1 LMP type 26?

L/W	Locus	Basket	Square	Ob	Ma	R	C	P1	P2	P3
L	04D1-035	04D1-4239	AQ15	sh	st	*	u			

Comments Jerusalem bowl

L/W	Locus	Basket	Square	Ob	Ma	R	C	P1	P2	P3
L	04D1-036	04D1-4052	AQ15	sh	cr	0	u	rm		

Comments 1 ETR, 1 LRR

L/W	Locus	Basket	Square	Ob	Ma	R	C	P1	P2	P3
L	04D1-036	04D1-4055	AQ15	sh	cr	0	u	rm		

Comments 1 HL, 1 LMP (HL)

L/W	Locus	Basket	Square	Ob	Ma	R	C	P1	P2	P3
L	04D1-036	04D1-4057	AQ15	ma	bn	*	u			

Comments

L/W	Locus	Basket	Square	Ob	Ma	R	C	P1	P2	P3
L	04D1-036	04D1-4058	AQ15	sh	cr	0	u	rm		

Comments 2 ETH

L/W	Locus	Basket	Square	Ob	Ma	R	C	P1	P2	P3
L	04D1-036	04D1-4061	AQ15	sh	cr	0	u	rm		

Comments 1 ETH

L/W	Locus	Basket	Square	Ob	Ma	R	C	P1	P2	P3
L	04D1-036	04D1-4063	AQ15	lm	cr	*	u			

Comments Lamp, Fragmentary, Roman Discus Type 26 (Andy), found ca. 1 cm. from floor below

L/W	Locus	Basket	Square	Ob	Ma	R	C	P1	P2	P3
L	04D1-036	04D1-4064	AQ15	af	cr	*	u			

Comments Cancelled.

L/W	Locus	Basket	Square	Ob	Ma	R	C	P1	P2	P3
L	04D1-036	04D1-4065	AQ15	sh	cr	0	u	rm		

Comments From fill down to floor below.

L/W	Locus	Basket	Square	Ob	Ma	R	C	P1	P2	P3
L	04D1-036	04D1-4066	AQ15	lm	cr	*	u			

Comments

L/W	Locus	Basket	Square	Ob	Ma	R	C	P1	P2	P3
L	04D1-036	04D1-4067	AQ15	sh	cr	0	u	rm		

Comments 2 ETH

L/W	Locus	Basket	Square	Ob	Ma	R	C	P1	P2	P3
L	04D1-036	04D1-4071	AQ15	sh	cr	*	u			

Comments

L/W Locus	Basket	Square	Ob	Ma	R	C	P1	P2	P3
L 04D1-036	04D1-4072	AQ15	ma	bn	*	u			

Comments

L/W Locus	Basket	Square	Ob	Ma	R	C	P1	P2	P3
L 04D1-036	04D1-4074	AQ15	sh	cr	0	u			

Comments 1 PR

L/W Locus	Basket	Square	Ob	Ma	R	C	P1	P2	P3
L 04D1-036	04D1-4089	AQ15	sh	cr	0	u			

Comments

L/W Locus	Basket	Square	Ob	Ma	R	C	P1	P2	P3
L 04D1-036	04D1-4091	AQ15	sh	gl	*	u			

Comments

L/W Locus	Basket	Square	Ob	Ma	R	C	P1	P2	P3
L 04D1-036	04D1-4093	AQ15	lm	cr	*	u			

Comments LMP type 12 or 13.

L/W Locus	Basket	Square	Ob	Ma	R	C	P1	P2	P3
L 04D1-036	04D1-4099	AQ15	sh	cr	0	u	rm		

Comments

L/W Locus	Basket	Square	Ob	Ma	R	C	P1	P2	P3
L 04D1-036	04D1-4104	AQ15	lm	cr	*	u			

Comments

L/W Locus	Basket	Square	Ob	Ma	R	C	P1	P2	P3
L 04D1-053	04D1-4105	AR16	sh	cr	0	u			

Comments 1 ETH

L/W Locus	Basket	Square	Ob	Ma	R	C	P1	P2	P3
L 04D1-053	04D1-4108	AR16	af	cr	*	u			

Comments Tile basket.

L/W Locus	Basket	Square	Ob	Ma	R	C	P1	P2	P3
L 04D1-054	04D1-4106	AR16	sh	cr	0	u	rm		

Comments 1 HL, 1 ETH

L/W Locus	Basket	Square	Ob	Ma	R	C	P1	P2	P3
L 04D1-054	04D1-4112	AR16	sh	cr	*	u			

Comments

L/W	Locus	Basket	Square	Ob	Ma	R	C	P1	P2	P3
L	04D1-054	04D1-4145	AR16	sh	cr	0	u			

Comments

L/W	Locus	Basket	Square	Ob	Ma	R	C	P1	P2	P3
L	04D1-054	04D1-4174	AR 16	sh	cr	1	u	rm		

Comments 1 MEG

L/W	Locus	Basket	Square	Ob	Ma	R	C	P1	P2	P3
L	04D1-054	04D1-4192	AR16	sh	cr	1	u	rm		

Comments 1 LMP, 1HL

L/W	Locus	Basket	Square	Ob	Ma	R	C	P1	P2	P3
L	04D1-054	04D1-4195	AR16	ma	bn	*	u			

Comments

L/W	Locus	Basket	Square	Ob	Ma	R	C	P1	P2	P3
L	04D1-055	04D1-4098	AR16	sh	sh	0	u	--		

Comments

L/W	Locus	Basket	Square	Ob	Ma	R	C	P1	P2	P3
L	04D1-055	04D1-4177	AR 16	sh	cr	0	u	--		

Comments

L/W	Locus	Basket	Square	Ob	Ma	R	C	P1	P2	P3
L	04D1-055	04D1-4193	AR16	sh	cr	0	u	rm		

Comments

L/W	Locus	Basket	Square	Ob	Ma	R	C	P1	P2	P3
L	04D1-056	04D1-4117	AR16	sh	cr	0	u	rm		

Comments few HL, 1 ETR

L/W	Locus	Basket	Square	Ob	Ma	R	C	P1	P2	P3
L	04D1-056	04D1-4118	AR16	af	mr	*	d			

Comments

L/W	Locus	Basket	Square	Ob	Ma	R	C	P1	P2	P3
L	04D1-056	04D1-4120	AR16	sh	cr	0	u	rm		

Comments

L/W	Locus	Basket	Square	Ob	Ma	R	C	P1	P2	P3
L	04D1-056	04D1-4121	AR16	ma	bn	*	u			

Comments

L/W Locus Basket Square Ob Ma R C P1 P2 P3
L 04D1-056 04D1-4122 AR16 sh cr 0 u rm

Comments few HL

L/W Locus Basket Square Ob Ma R C P1 P2 P3
L 04D1-056 04D1-4124 AR16 sh cr 0 u rm

Comments 2 ETR

L/W Locus Basket Square Ob Ma R C P1 P2 P3
L 04D1-056 04D1-4125 AR16 tw st * u

Comments

L/W Locus Basket Square Ob Ma R C P1 P2 P3
L 04D1-056 04D1-4126 AR16 ot st * u

Comments Gaming piece?

L/W Locus Basket Square Ob Ma R C P1 P2 P3
L 04D1-056 04D1-4127 AR16 sh gl * u

Comments glass

L/W Locus Basket Square Ob Ma R C P1 P2 P3
L 04D1-056 04D1-4130 AR16 af mr * u

Comments marble paving

L/W Locus Basket Square Ob Ma R C P1 P2 P3
L 04D1-056 04D1-4131 AR16 sh cr 0 u rm

Comments few HL

L/W Locus Basket Square Ob Ma R C P1 P2 P3
L 04D1-056 04D1-4132 AR16 sh cr 0 u rm hl

Comments

L/W Locus Basket Square Ob Ma R C P1 P2 P3
L 04D1-056 04D1-4133 AR16 lm cr * u

Comments

L/W Locus Basket Square Ob Ma R C P1 P2 P3
L 04D1-056 04D1-4138 AR16 sh cr 0 u rm

Comments few HL

L/W Locus Basket Square Ob Ma R C P1 P2 P3
L 04D1-056 04D1-4141 AR16 lm cr * u

Comments

L/W	Locus	Basket	Square	Ob	Ma	R	C	P1	P2	P3
L	04D1-056	04D1-4142	AR16	sh	cr	1	u	rm		
Comments 2 ETR, 1 ETH										
L/W	Locus	Basket	Square	Ob	Ma	R	C	P1	P2	P3
L	04D1-056	04D1-4146	AR16	sh	cr	0	u	rm		
Comments few HL, 1 ETR										
L/W	Locus	Basket	Square	Ob	Ma	R	C	P1	P2	P3
L	04D1-056	04D1-4148	AR16	mo	st	*	u			
Comments										
L/W	Locus	Basket	Square	Ob	Ma	R	C	P1	P2	P3
L	04D1-056	04D1-4150	AR16	sh	cr	0	u	rm		
Comments										
L/W	Locus	Basket	Square	Ob	Ma	R	C	P1	P2	P3
L	04D1-056	04D1-4151	AR16	sh	gl	*	u			
Comments										
L/W	Locus	Basket	Square	Ob	Ma	R	C	P1	P2	P3
L	04D1-056	04D1-4160	AR16	sh	cr	0	u	rm		
Comments 1 ETH										
L/W	Locus	Basket	Square	Ob	Ma	R	C	P1	P2	P3
L	04D1-056	04D1-4164	AR16	lm	cr	*	u			
Comments										
L/W	Locus	Basket	Square	Ob	Ma	R	C	P1	P2	P3
L	04D1-056	04D1-4165	AR16	sh	cr	0	u	rm		
Comments 1 THE										
L/W	Locus	Basket	Square	Ob	Ma	R	C	P1	P2	P3
L	04D1-056	04D1-4168	AR16	sh	cr	*	u			
Comments Crusader (?) Glaze										
L/W	Locus	Basket	Square	Ob	Ma	R	C	P1	P2	P3
L	04D1-056	04D1-4169	AR16	sh	cr	*	u			
Comments Lid (?) Roman Pixis										
L/W	Locus	Basket	Square	Ob	Ma	R	C	P1	P2	P3
L	04D1-056	04D1-4171	AR16	sh	cr	0	u	rm		
Comments										

L/W Locus Basket Square Ob Ma R C P1 P2 P3
L 04D1-057 04D1-4100 AR16 sh cr 0 u rm P2 P3

Comments Few HL

L/W Locus Basket Square Ob Ma R C P1 P2 P3
L 04D1-057 04D1-4113 AR16 sh cr 0 u - P2 P3

Comments

L/W Locus Basket Square Ob Ma R C P1 P2 P3
L 04D1-061 04D1-4128 AQ15 sa sh 0 u rm P2 P3

Comments 4 ETH

L/W Locus Basket Square Ob Ma R C P1 P2 P3
L 04D1-061 04D1-4129 AQ15 sh gl * u P1 P2 P3

Comments glass

L/W Locus Basket Square Ob Ma R C P1 P2 P3
L 04D1-061 04D1-4136 AQ15 ot st * u P1 P2 P3

Comments stone vessel

L/W Locus Basket Square Ob Ma R C P1 P2 P3
L 04D1-061 04D1-4140 AQ15 sh cr 1 u rm P2 P3

Comments 1 LMP, 1 ATC saved

L/W Locus Basket Square Ob Ma R C P1 P2 P3
L 04D1-061 04D1-4143 AQ15 lm cr * u P1 P2 P3

Comments

L/W Locus Basket Square Ob Ma R C P1 P2 P3
L 04D1-061 04D1-4149 AQ15 sh cr 0 u rm P2 P3

Comments

L/W Locus Basket Square Ob Ma R C P1 P2 P3
L 04D1-061 04D1-4166 AQ15 ma un * u P1 P2 P3

Comments WIS SAMPLE

L/W Locus Basket Square Ob Ma R C P1 P2 P3
L 04D1-061 04D1-4167 AQ15 ma un * u P1 P2 P3

Comments WIS SAMPLE

L/W Locus Basket Square Ob Ma R C P1 P2 P3
L 04D1-061 04D1-4176 AQ 15 sh cr 0 u rm P2 P3

Comments 1 HL

L/W	Locus	Basket	Square	Ob	Ma	R	C	P1	P2	P3
L	04D1-061	04D1-4196	AQ15	sh	cr	0	u	rm		

Comments 1 ETR

L/W	Locus	Basket	Square	Ob	Ma	R	C	P1	P2	P3
L	04D1-061	04D1-4197	AQ15	lm	cr		u			

Comments type 28 LMP

L/W	Locus	Basket	Square	Ob	Ma	R	C	P1	P2	P3
L	04D1-061	04D1-4199	AQ15	sh	cr	0	u	rm		

Comments 1 LMP, some HL, some ETH

L/W	Locus	Basket	Square	Ob	Ma	R	C	P1	P2	P3
L	04D1-061	04D1-4200	AQ15	ma	bn	*	u			

Comments

L/W	Locus	Basket	Square	Ob	Ma	R	C	P1	P2	P3
L	04D1-061	04D1-4202	AQ15	ma	no	*	u			

Comments sulfur

L/W	Locus	Basket	Square	Ob	Ma	R	C	P1	P2	P3
L	04D1-061	04D1-4203	AQ15	ma	no	*	u			

Comments lime

L/W	Locus	Basket	Square	Ob	Ma	R	C	P1	P2	P3
L	04D1-061	04D1-4207	AQ15	ma	no	*	u			

Comments

L/W	Locus	Basket	Square	Ob	Ma	R	C	P1	P2	P3
L	04D1-062	04D1-4109	AQ15	sh	cr	1	u	rm		

Comments Few HL, 1 LMP RM Dor 22, 1 LRR(?).

L/W	Locus	Basket	Square	Ob	Ma	R	C	P1	P2	P3
L	04D1-062	04D1-4110	AQ15	af	st	*	u			

Comments

L/W	Locus	Basket	Square	Ob	Ma	R	C	P1	P2	P3
L	04D1-062	04D1-4114	AQ15	sh	cr	0	d?	rm		

Comments

L/W	Locus	Basket	Square	Ob	Ma	R	C	P1	P2	P3
L	04D1-062	04D1-4115	AQ15	lm	cr	*	d?			

Comments type 26 frags

L/W	Locus	Basket	Square	Ob	Ma	R	C	P1	P2	P3
L	04D1-062	04D1-4116	AQ15	sh	cr	0	d?	rm	hl	P3

Comments

L/W	Locus	Basket	Square	Ob	Ma	R	C	P1	P2	P3
L	04D1-062	04D1-4119	AQ15	lm	cr	*	d?			

Comments Found on boundary between L04D1-062 and L04D1-061, herodian lamp type 22

L/W	Locus	Basket	Square	Ob	Ma	R	C	P1	P2	P3
L	04D1-062	04D1-4123	AQ15	sh	cr	1	d?	rm		

Comments 1 HL, 1 ETH

L/W	Locus	Basket	Square	Ob	Ma	R	C	P1	P2	P3
L	04D1-062	04D1-4156	AQ15	ma	un	*	d?			

Comments WIS sample

L/W	Locus	Basket	Square	Ob	Ma	R	C	P1	P2	P3
L	04D1-062	04D1-4157	AQ15	ma	un	*	d?			

Comments WIS sample

L/W	Locus	Basket	Square	Ob	Ma	R	C	P1	P2	P3
L	04D1-062	04D1-4158	AQ15	ma	un	*	d?			

Comments WIS sample

L/W	Locus	Basket	Square	Ob	Ma	R	C	P1	P2	P3
L	04D1-062	04D1-4159	AQ15	ma	un	*	d?			

Comments WIS sample

L/W	Locus	Basket	Square	Ob	Ma	R	C	P1	P2	P3
L	04D1-063	04D1-4107	AQ15	sh	cr	0	u	rm		

Comments

L/W	Locus	Basket	Square	Ob	Ma	R	C	P1	P2	P3
L	04D1-063	04D1-4211	AQ15	sh	cr	1	u	rm		

Comments 2 pieces kept for typology

L/W	Locus	Basket	Square	Ob	Ma	R	C	P1	P2	P3
L	04D1-063	04D1-4228	AQ15	cn	br	*	u			

Comments coin

L/W	Locus	Basket	Square	Ob	Ma	R	C	P1	P2	P3
L	04D1-064	04D1-4111	AR16	sh	cr	*	u			

Comments

L/W Locus	Basket	Square	Ob	Ma	R	C	P1	P2	P3
L 04D1-066	04D1-4134	AQ15	sh	gl	*	u			

Comments

L/W Locus	Basket	Square	Ob	Ma	R	C	P1	P2	P3
L 04D1-066	04D1-4135	AQ15	sh	cr	0	u	rm		

Comments

L/W Locus	Basket	Square	Ob	Ma	R	C	P1	P2	P3
L 04D1-066	04D1-4139	AQ15	sh	cr	0	u	rm		

Comments

L/W Locus	Basket	Square	Ob	Ma	R	C	P1	P2	P3
L 04D1-075	04D1-4170	AQ15	sh	cr	2	s	rm		

Comments 1 LMP, 2 HL?

L/W Locus	Basket	Square	Ob	Ma	R	C	P1	P2	P3
L 04D1-075	04D1-4172	AQ15	tw	ir	*	s			

Comments

L/W Locus	Basket	Square	Ob	Ma	R	C	P1	P2	P3
L 04D1-077	04D1-4201	AR16	sh	cr	0	u	rm	hl	

Comments 1 ETH, horse figurine found and recorded as 04D1-4262.

L/W Locus	Basket	Square	Ob	Ma	R	C	P1	P2	P3
L 04D1-077	04D1-4205	AR16	sh	cr	1	u	rm		

Comments 2 ETR, 1 ETH

L/W Locus	Basket	Square	Ob	Ma	R	C	P1	P2	P3
L 04D1-077	04D1-4208	AR16	sh	cr	1	u	rm		

Comments 1 ETH

L/W Locus	Basket	Square	Ob	Ma	R	C	P1	P2	P3
L 04D1-077	04D1-4214	AR16	sh	gl	*	u			

Comments

L/W Locus	Basket	Square	Ob	Ma	R	C	P1	P2	P3
L 04D1-077	04D1-4262	AR 16	sh	cr	*	u			

Comments Horse figurine found in pottery bucket 4201 and re-recorded

L/W Locus	Basket	Square	Ob	Ma	R	C	P1	P2	P3
L 04D1-077	04D1-4353	AR16	sh	cr	0	u	rm		

Comments 2 ETH

L/W	Locus	Basket	Square	Ob	Ma	R	C	P1	P2	P3
L	04D1-078	04D1-4194	AR16	sh	cr	0	u	rm		

Comments 1 HL

L/W	Locus	Basket	Square	Ob	Ma	R	C	P1	P2	P3
L	04D1-078	04D1-4272	AR16	sh	cr	1	u	rm		

Comments few HL, 1 LMP type 20, 1 ETR, 1ETH, 1 ET?.

L/W	Locus	Basket	Square	Ob	Ma	R	C	P1	P2	P3
L	04D1-078	04D1-4282	AR16	sh	cr	0	u	rm		

Comments few HL, 1 LMP

L/W	Locus	Basket	Square	Ob	Ma	R	C	P1	P2	P3
L	04D1-079	04D1-4206	AR16	sh	cr	1	u	rm	hl	

Comments 1 MEG, 1 ETH

L/W	Locus	Basket	Square	Ob	Ma	R	C	P1	P2	P3
L	04D1-079	04D1-4213	AR16	sh	cr	0	u	rm		

Comments Few HL, 1 ETH, 1ETR, 1LMP type 22

L/W	Locus	Basket	Square	Ob	Ma	R	C	P1	P2	P3
L	04D1-079	04D1-4215	AR16	tw	st	*	u			

Comments Worked (?) piece of flint that Al wants studied, but which John Berg does not.

L/W	Locus	Basket	Square	Ob	Ma	R	C	P1	P2	P3
L	04D1-079	04D1-4216	AR16	sh	cr	1	u	rm		

Comments Few HL

L/W	Locus	Basket	Square	Ob	Ma	R	C	P1	P2	P3
L	04D1-079	04D1-4218	AR16	sh	cr	2	u	rm		

Comments some HL, 1 EGR? UNG, 1 miniature UNG

L/W	Locus	Basket	Square	Ob	Ma	R	C	P1	P2	P3
L	04D1-079	04D1-4219	AR16	sh	cr	*	u			

Comments juglet

L/W	Locus	Basket	Square	Ob	Ma	R	C	P1	P2	P3
L	04D1-079	04D1-4220	AR16	sh	cr	0	u	rm		

Comments 1 LMP type 22

L/W	Locus	Basket	Square	Ob	Ma	R	C	P1	P2	P3
L	04D1-079	04D1-4222	AR16	sh	cr	*	u			

Comments Crusader ware found in wheelbarrow.

L/W	Locus	Basket	Square	Ob	Ma	R	C	P1	P2	P3
L	04D1-079	04D1-4223	AR16	sh	cr	2	u	rm	hl	

Comments 1 LMP type 22, 1 LMP type 21

L/W	Locus	Basket	Square	Ob	Ma	R	C	P1	P2	P3
L	04D1-079	04D1-4224	AR16	sh	gl	*	u			

Comments

L/W	Locus	Basket	Square	Ob	Ma	R	C	P1	P2	P3
L	04D1-079	04D1-4225	AR16	sh	cr	2	u	rm		

Comments 1 LMP type 20, 1 ETR, 1 ETH.

L/W	Locus	Basket	Square	Ob	Ma	R	C	P1	P2	P3
L	04D1-079	04D1-4226	AR16	ma	mt	*	u			

Comments Slag

L/W	Locus	Basket	Square	Ob	Ma	R	C	P1	P2	P3
L	04D1-079	04D1-4227	AR16	ma	bn	*	u			

Comments

L/W	Locus	Basket	Square	Ob	Ma	R	C	P1	P2	P3
L	04D1-079	04D1-4230	AR16	sh	cr	*	u			

Comments Moulded ware sherd

L/W	Locus	Basket	Square	Ob	Ma	R	C	P1	P2	P3
L	04D1-079	04D1-4234	AR16	sh	cr	2	u	rm	hl	

Comments LMP type 23.

L/W	Locus	Basket	Square	Ob	Ma	R	C	P1	P2	P3
L	04D1-079	04D1-4235	AR16	sh	cr	2	u	rm		

Comments 1 EHL, 1 LMP type 22

L/W	Locus	Basket	Square	Ob	Ma	R	C	P1	P2	P3
L	04D1-079	04D1-4240	AR16	tw	st	*	u			

Comments Spindle whorl

L/W	Locus	Basket	Square	Ob	Ma	R	C	P1	P2	P3
L	04D1-079	04D1-4241	AR16	sh	cr	2	u	rm		

Comments 1 ETH, 1 ETR.

L/W	Locus	Basket	Square	Ob	Ma	R	C	P1	P2	P3
L	04D1-079	04D1-4256	AR 16	sh	cr	2	u	rm		

Comments 1 mortarium frag.

L/W Locus	Basket	Square	Ob	Ma	R	C	P1	P2	P3
L 04D1-080	04D1-4253	AR16	sh	cr	0	u	rm		

Comments

L/W Locus	Basket	Square	Ob	Ma	R	C	P1	P2	P3
L 04D1-082	04D1-4173	AQ 15	ma	bn		s			

Comments

L/W Locus	Basket	Square	Ob	Ma	R	C	P1	P2	P3
L 04D1-082	04D1-4175	AQ 15	sh	cr	2	s	rm		

Comments LMP type 26

L/W Locus	Basket	Square	Ob	Ma	R	C	P1	P2	P3
L 04D1-082	04D1-4178	AQ 15	ma	un	*	s			

Comments wet sift

L/W Locus	Basket	Square	Ob	Ma	R	C	P1	P2	P3
L 04D1-082	04D1-4179	AQ 15	ma	un	*	s			

Comments cancelled.

L/W Locus	Basket	Square	Ob	Ma	R	C	P1	P2	P3
L 04D1-082	04D1-4180	AQ 15	ma	un	*	s			

Comments cancelled.

L/W Locus	Basket	Square	Ob	Ma	R	C	P1	P2	P3
L 04D1-082	04D1-4181	AQ 15	ma	un	*	s			

Comments cancelled.

L/W Locus	Basket	Square	Ob	Ma	R	C	P1	P2	P3
L 04D1-082	04D1-4182	AQ 15	ma	un	*	s			

Comments cancelled.

L/W Locus	Basket	Square	Ob	Ma	R	C	P1	P2	P3
L 04D1-082	04D1-4183	AQ 15	ma	un	*	s			

Comments cancelled.

L/W Locus	Basket	Square	Ob	Ma	R	C	P1	P2	P3
L 04D1-082	04D1-4184	AQ 15	ma	un	*	s			

Comments cancelled.

L/W Locus	Basket	Square	Ob	Ma	R	C	P1	P2	P3
L 04D1-082	04D1-4185	AQ 15	ma	un	*	s			

Comments cancelled.

L/W	Locus	Basket	Square	Ob	Ma	R	C	P1	P2	P3
L	04D1-082	04D1-4186	AQ 15	ma	un	*	s			

Comments cancelled.

L/W	Locus	Basket	Square	Ob	Ma	R	C	P1	P2	P3
L	04D1-082	04D1-4187	AQ 15	ma	un	*	s			

Comments cancelled.

L/W	Locus	Basket	Square	Ob	Ma	R	C	P1	P2	P3
L	04D1-082	04D1-4188	AQ 15	ma	un	*	s			

Comments cancelled.

L/W	Locus	Basket	Square	Ob	Ma	R	C	P1	P2	P3
L	04D1-082	04D1-4189	AQ 15	ma	un	*	s			

Comments cancelled.

L/W	Locus	Basket	Square	Ob	Ma	R	C	P1	P2	P3
L	04D1-082	04D1-4190	AQ 15	ma	un	*	s			

Comments cancelled.

L/W	Locus	Basket	Square	Ob	Ma	R	C	P1	P2	P3
L	04D1-082	04D1-4191	AQ 15	ma	un	*	s			

Comments cancelled.

L/W	Locus	Basket	Square	Ob	Ma	R	C	P1	P2	P3
L	04D1-082	04D1-4362	AQ15	ma	bn	*	s			

Comments wet sift from orig. basket #s 04D1-4178 through -4191.

L/W	Locus	Basket	Square	Ob	Ma	R	C	P1	P2	P3
L	04D1-082	04D1-4363	AQ15	sh	cr	2	u	rm		

Comments wet sift from orig. basket #s 04D1-4178 through -4191; 1 LMP, 2 ETH

L/W	Locus	Basket	Square	Ob	Ma	R	C	P1	P2	P3
L	04D1-082	04D1-4364	AQ15	sh	gl	*	u			

Comments wet sift from orig. basket #s 04D1-4178 through 4191.

L/W	Locus	Basket	Square	Ob	Ma	R	C	P1	P2	P3
L	04D1-082	04D1-4365	AQ15	ma	sl	*	s			

Comments wet sift from orig. basket #s 04D1-4178 through 4191.

L/W	Locus	Basket	Square	Ob	Ma	R	C	P1	P2	P3
L	04D1-082	04D1-4373	AQ15	sh	cr	0	s	rm		

Comments wet sift from orig. basket # 04D1-4178

L/W	Locus	Basket	Square	Ob	Ma	R	C	P1	P2	P3
L	04D1-082	04D1-4374	AQ15	ma	bn	*	s			

Comments bone; wet sift from orig. basket # 04D1-4178.

L/W	Locus	Basket	Square	Ob	Ma	R	C	P1	P2	P3
L	04D1-082	04D1-4377	AQ15	sh	gl	*	s			

Comments glass; wet sift from orig. basket # 04D1-4178.

L/W	Locus	Basket	Square	Ob	Ma	R	C	P1	P2	P3
L	04D1-091	04D1-4212	AQ15	sh	cr	1	u	rm		

Comments 1 LMP type 26, 1 LMP type ?

L/W	Locus	Basket	Square	Ob	Ma	R	C	P1	P2	P3
L	04D1-091	04D1-4217	AQ15	ma	bn	*	u			

Comments Cancelled.

L/W	Locus	Basket	Square	Ob	Ma	R	C	P1	P2	P3
L	04D1-092	04D1-4221	AQ15	sh	cr	0	u	rm		

Comments 1 HL

L/W	Locus	Basket	Square	Ob	Ma	R	C	P1	P2	P3
L	04D1-093	04D1-4229	AQ15	sh	cr	2	u	rm		

Comments some HL

L/W	Locus	Basket	Square	Ob	Ma	R	C	P1	P2	P3
L	04D1-093	04D1-4231	AQ15	tw	ld	*	u			

Comments sling bullet

L/W	Locus	Basket	Square	Ob	Ma	R	C	P1	P2	P3
L	04D1-093	04D1-4232	AQ15	sh	gl	*	u			

Comments

L/W	Locus	Basket	Square	Ob	Ma	R	C	P1	P2	P3
L	04D1-093	04D1-4237	AQ15	sh	cr	2	u	rm		

Comments some HL

L/W	Locus	Basket	Square	Ob	Ma	R	C	P1	P2	P3
L	04D1-093	04D1-4238	AQ15	sh	st	*	u			

Comments stone/chalk vessel

L/W	Locus	Basket	Square	Ob	Ma	R	C	P1	P2	P3
L	04D1-093	04D1-4242	AQ15	lm	cr	*	u			

Comments 1 type 22 LMP

L/W	Locus	Basket	Square	Ob	Ma	R	C	P1	P2	P3
L	04D1-093	04D1-4243	AQ15	*	*	*	*			

Comments Cancelled

L/W	Locus	Basket	Square	Ob	Ma	R	C	P1	P2	P3
L	04D1-093	04D1-4244	AQ15	sh	cr	2	u	rm	hl	

Comments 1 HL painted, 1 ETH.

L/W	Locus	Basket	Square	Ob	Ma	R	C	P1	P2	P3
L	04D1-093	04D1-4245	AQ15	sh	cr	2	u	rm	hl	

Comments 1 unidentified red slip vessel sherd, 1 ETH, 1 LMP type 22.

L/W	Locus	Basket	Square	Ob	Ma	R	C	P1	P2	P3
L	04D1-093	04D1-4246	AQ15	ma	bn	*	u			

Comments

L/W	Locus	Basket	Square	Ob	Ma	R	C	P1	P2	P3
L	04D1-093	04D1-4247	AQ15	cn	br	*	u			

Comments coin

L/W	Locus	Basket	Square	Ob	Ma	R	C	P1	P2	P3
L	04D1-093	04D1-4248	AQ15	ma	sl	*	u			

Comments Murex.

L/W	Locus	Basket	Square	Ob	Ma	R	C	P1	P2	P3
L	04D1-093	04D1-4249	AQ15	sh	cr	2	u	rm		

Comments few HL, 1 LMP type 23.

L/W	Locus	Basket	Square	Ob	Ma	R	C	P1	P2	P3
L	04D1-093	04D1-4250	AQ15	ot	ir		u			

Comments iron slag.

L/W	Locus	Basket	Square	Ob	Ma	R	C	P1	P2	P3
L	04D1-093	04D1-4251	AQ15	sh	cr	1	u	rm		

Comments

L/W	Locus	Basket	Square	Ob	Ma	R	C	P1	P2	P3
L	04D1-093	04D1-4254	AQ15	af	st	*	u			

Comments arch. Frag.

L/W	Locus	Basket	Square	Ob	Ma	R	C	P1	P2	P3
L	04D1-093	04D1-4255	AQ 15	sh	cr	2	u	rm	hl	

Comments 2 ETR, 1 EGR

L/W	Locus	Basket	Square	Ob	Ma	R	C	P1	P2	P3
L	04D1-093	04D1-4257	AQ 15	sh	gl	*	u			

Comments

L/W	Locus	Basket	Square	Ob	Ma	R	C	P1	P2	P3
L	04D1-093	04D1-4258	AQ 15	af	mr	*	u			

Comments Marble veneer

L/W	Locus	Basket	Square	Ob	Ma	R	C	P1	P2	P3
L	04D1-093	04D1-4260	AQ 15	sh	cr	2	u	rm	hl	

Comments 1 LMP type ?, 1 LMP type 12 or 13

L/W	Locus	Basket	Square	Ob	Ma	R	C	P1	P2	P3
L	04D1-093	04D1-4261	AQ 15	sh	cr	2	u	rm		

Comments 1 ETH, LMP type 20, 1 RM LMP

L/W	Locus	Basket	Square	Ob	Ma	R	C	P1	P2	P3
L	04D1-093	04D1-4271	AQ15	sh	cr	1	u	rm		

Comments

L/W	Locus	Basket	Square	Ob	Ma	R	C	P1	P2	P3
L	04D1-116	04D1-4263	AR 16	sh	cr	1	u	rm		

Comments some HL saved.

L/W	Locus	Basket	Square	Ob	Ma	R	C	P1	P2	P3
L	04D1-116	04D1-4264	AR 16	sh	cr	*	u			

Comments Hellenistic Molded Ware

L/W	Locus	Basket	Square	Ob	Ma	R	C	P1	P2	P3
L	04D1-116	04D1-4265	AR 16	sh	gl	*	u			

Comments

L/W	Locus	Basket	Square	Ob	Ma	R	C	P1	P2	P3
L	04D1-117	04D1-4268	AQ15	sh	cr	1	u	rm		

Comments 1 LMP type 26, 4 ATC, 1 EGR, few ETR.

L/W	Locus	Basket	Square	Ob	Ma	R	C	P1	P2	P3
L	04D1-118	04D1-4291	AQ15	sh	cr	0	u	rm		

Comments 1 ATC, 1 HL

L/W	Locus	Basket	Square	Ob	Ma	R	C	P1	P2	P3
L	04D1-118	04D1-4295	AQ15	sh	cr	0	u	rm		

Comments 1 HL

L/W	Locus	Basket	Square	Ob	Ma	R	C	P1	P2	P3
L	04D1-119	04D1-4266	AQ15	sh	cr	0	u	rm	hl	
Comments										
L/W	Locus	Basket	Square	Ob	Ma	R	C	P1	P2	P3
L	04D1-119	04D1-4331	AQ15	sh	cr	*	u			
Comments painted pottery										
L/W	Locus	Basket	Square	Ob	Ma	R	C	P1	P2	P3
L	04D1-119	04D1-4338	AQ15	sh	cr	0	u	rm		
Comments 1 ETR										
L/W	Locus	Basket	Square	Ob	Ma	R	C	P1	P2	P3
L	04D1-120	04D1-4296	AQ15	sh	cr	1	u	rm		
Comments 1HL, 1 ETH										
L/W	Locus	Basket	Square	Ob	Ma	R	C	P1	P2	P3
L	04D1-120	04D1-4313	AQ15	cn	br	*	u			
Comments coin										
L/W	Locus	Basket	Square	Ob	Ma	R	C	P1	P2	P3
L	04D1-121	04D1-4285	AQ15	sh	cr	0	u	rm		
Comments										
L/W	Locus	Basket	Square	Ob	Ma	R	C	P1	P2	P3
L	04D1-121	04D1-4289	AQ15	sh	gl		u			
Comments										
L/W	Locus	Basket	Square	Ob	Ma	R	C	P1	P2	P3
L	04D1-121	04D1-4290	AQ15	sh	cr		u	rm		
Comments 1 ETH										
L/W	Locus	Basket	Square	Ob	Ma	R	C	P1	P2	P3
L	04D1-121	04D1-4294	AQ15	sh	gl	*	u			
Comments										
L/W	Locus	Basket	Square	Ob	Ma	R	C	P1	P2	P3
L	04D1-121	04D1-4297	AQ15	sh	cr	0	d	rm		
Comments some HL										
L/W	Locus	Basket	Square	Ob	Ma	R	C	P1	P2	P3
L	04D1-121	04D1-4300	AQ15	sh	cr	0	u	rm		
Comments 2 HL, 1 figurine.										

L/W	Locus	Basket	Square	Ob	Ma	R	C	P1	P2	P3
L	04D1-121	04D1-4301	AQ15	sh	cr	1	u	rm		

Comments few HL, 1 LMP type 26, 1 ATC, 1 ETR

L/W	Locus	Basket	Square	Ob	Ma	R	C	P1	P2	P3
L	04D1-121	04D1-4307	AQ15	sh	st	*	u			

Comments stone mortar bowl fragment.

L/W	Locus	Basket	Square	Ob	Ma	R	C	P1	P2	P3
L	04D1-121	04D1-4310	AQ15	sh	cr	1	u	rm		

Comments 1 LMP, 1 HL, 5 ETH, 1 saved

L/W	Locus	Basket	Square	Ob	Ma	R	C	P1	P2	P3
L	04D1-121	04D1-4318	AQ15	sh	cr	0	u	rm		

Comments 1 HL

L/W	Locus	Basket	Square	Ob	Ma	R	C	P1	P2	P3
L	04D1-122	04D1-4269	AQ15	sh	cr	0	u	rm		

Comments 2 ETH

L/W	Locus	Basket	Square	Ob	Ma	R	C	P1	P2	P3
L	04D1-122	04D1-4279	AQ15	tw	st	*	u			

Comments Basalt Grindstone

L/W	Locus	Basket	Square	Ob	Ma	R	C	P1	P2	P3
L	04D1-122	04D1-4280	AQ15	ma	bn	*	u			

Comments

L/W	Locus	Basket	Square	Ob	Ma	R	C	P1	P2	P3
L	04D1-122	04D1-4333	AQ15	sh	cr	0	u	rm		

Comments some HL, 2 ETR.

L/W	Locus	Basket	Square	Ob	Ma	R	C	P1	P2	P3
L	04D1-122	04D1-4356	AQ15	sh	cr	0	u	rm		

Comments material directly above floor.

L/W	Locus	Basket	Square	Ob	Ma	R	C	P1	P2	P3
L	04D1-122	04D1-4366	AQ15	lm	cr	*	u			

Comments frag. Found just above floor.

L/W	Locus	Basket	Square	Ob	Ma	R	C	P1	P2	P3
L	04D1-123	04D1-4298	AQ15	sh	cr	1	u	rm		

Comments

L/W	Locus	Basket	Square	Ob	Ma	R	C	P1	P2	P3
L	04D1-124	04D1-4270	AQ15	sh	cr	0	u	rm		

Comments 1 LMP type 26

L/W	Locus	Basket	Square	Ob	Ma	R	C	P1	P2	P3
L	04D1-132	04D1-4287	AR16	sh	cr	1	u	rm		

Comments some HL, 2 ETH saved

L/W	Locus	Basket	Square	Ob	Ma	R	C	P1	P2	P3
L	04D1-132	04D1-4288	AR16	ma	bn	*	u			

Comments

L/W	Locus	Basket	Square	Ob	Ma	R	C	P1	P2	P3
L	04D1-132	04D1-4292	AR16	sh	cr	1	u	rm		

Comments 1 HL

L/W	Locus	Basket	Square	Ob	Ma	R	C	P1	P2	P3
L	04D1-132	04D1-4299	AR16	sh	cr	1	u	rm		

Comments some HL, 2 ET?, 1 juglet saved.

L/W	Locus	Basket	Square	Ob	Ma	R	C	P1	P2	P3
L	04D1-132	04D1-4302	AQ15	ma	bn	*	u			

Comments

L/W	Locus	Basket	Square	Ob	Ma	R	C	P1	P2	P3
L	04D1-132	04D1-4303	AR16	sh	cr	1	u	rm		

Comments few HL, 2 ETH

L/W	Locus	Basket	Square	Ob	Ma	R	C	P1	P2	P3
L	04D1-132	04D1-4304	AR16	sh	cr		u			

Comments Roman storage jar with fragmentary inscription.

L/W	Locus	Basket	Square	Ob	Ma	R	C	P1	P2	P3
L	04D1-133	04D1-4267	AR16	sh	cr	0	u	rm		

Comments

L/W	Locus	Basket	Square	Ob	Ma	R	C	P1	P2	P3
L	04D1-133	04D1-4275	AR16	sh	cr	1	u	rm		

Comments 4 HL, tray and cup saved, 1 piece of tray taken from 04D1-4283.

L/W	Locus	Basket	Square	Ob	Ma	R	C	P1	P2	P3
L	04D1-133	04D1-4276	AR16	ma	bn	*	u			

Comments

L/W	Locus	Basket	Square	Ob	Ma	R	C	P1	P2	P3
L	04D1-133	04D1-4281	AR16	tw	cr	*	u			

Comments Sling bullet?

L/W	Locus	Basket	Square	Ob	Ma	R	C	P1	P2	P3
L	04D1-133	04D1-4283	AR16	sh	cr	l	u	rm		

Comments 2 HL, 1 amphora handle, 1 LMP, 1 1 piece of tray put in bag for 04D1-4275.

L/W	Locus	Basket	Square	Ob	Ma	R	C	P1	P2	P3
L	04D1-133	04D1-4284	AR16	sh	cr	*	u			

Comments Fine Rome cookware

L/W	Locus	Basket	Square	Ob	Ma	R	C	P1	P2	P3
L	04D1-133	04D1-4286	AR16	sh	gl	*	u			

Comments

L/W	Locus	Basket	Square	Ob	Ma	R	C	P1	P2	P3
L	04D1-134	04D1-4305	AR16	sh	cr	0	u	rm		

Comments 1 LMP, some HL

L/W	Locus	Basket	Square	Ob	Ma	R	C	P1	P2	P3
L	04D1-135	04D1-4293	AR16	sh	cr	l	u	rm		

Comments 1 LMP type 22, 1 HL, 2 LMP

L/W	Locus	Basket	Square	Ob	Ma	R	C	P1	P2	P3
L	04D1-135	04D1-4351	AR16	sh	gl	*	u			

Comments

L/W	Locus	Basket	Square	Ob	Ma	R	C	P1	P2	P3
L	04D1-136	04D1-4277	AQ15	af	st	*	i			

Comments Doric capital

L/W	Locus	Basket	Square	Ob	Ma	R	C	P1	P2	P3
L	04D1-136	04D1-4278	AQ15	af	st	*	i			

Comments Column drum

L/W	Locus	Basket	Square	Ob	Ma	R	C	P1	P2	P3
L	04D1-139	04D1-4311	AR16	ma	br	*	s			

Comments

L/W	Locus	Basket	Square	Ob	Ma	R	C	P1	P2	P3
L	04D1-139	04D1-4312	AR16	cn	br	*	s			

Comments coin

L/W	Locus	Basket	Square	Ob	Ma	R	C	P1	P2	P3
L	04D1-139	04D1-4314	AR16	sh	gl	*	s			

Comments

L/W	Locus	Basket	Square	Ob	Ma	R	C	P1	P2	P3
L	04D1-139	04D1-4316	AR16	ma	un	*	s			

Comments charcoal

L/W	Locus	Basket	Square	Ob	Ma	R	C	P1	P2	P3
L	04D1-139	04D1-4317	AR16	*	*	*	s			

Comments Wet sift, 30 buckets.

L/W	Locus	Basket	Square	Ob	Ma	R	C	P1	P2	P3
L	04D1-139	04D1-4326	AR16	sh	cr	1	s	rm		

Comments 1 LMP, 1 CV, 4 ETH, 4 ETR.

L/W	Locus	Basket	Square	Ob	Ma	R	C	P1	P2	P3
L	04D1-139	04D1-4327	AR16	ma	bn	*	s			

Comments

L/W	Locus	Basket	Square	Ob	Ma	R	C	P1	P2	P3
L	04D1-139	04D1-4328	AR16	sh	cr	2	u	rm		

Comments 1 ATC, 1 ETR, 1 ETH

L/W	Locus	Basket	Square	Ob	Ma	R	C	P1	P2	P3
L	04D1-139	04D1-4357	AR16	ma	bn	*	c			

Comments Wet sift from orig. basket # 04D1-4317

L/W	Locus	Basket	Square	Ob	Ma	R	C	P1	P2	P3
L	04D1-139	04D1-4358	AR16	sh	pl	*	s			

Comments Wet sift from orig. basket # 04D1-4317

L/W	Locus	Basket	Square	Ob	Ma	R	C	P1	P2	P3
L	04D1-139	04D1-4359	AR16	*	*	*	*			

Comments cancelled.

L/W	Locus	Basket	Square	Ob	Ma	R	C	P1	P2	P3
L	04D1-139	04D1-4360	AR16	ot	un	*	s			

Comments charcoal (?), wet sift from orig. basket # 04D1-4317.

L/W	Locus	Basket	Square	Ob	Ma	R	C	P1	P2	P3
L	04D1-139	04D1-4361	AR16	*	*	*	*			

Comments cancelled.

L/W	Locus	Basket	Square	Ob	Ma	R	C	P1	P2	P3
L	04D1-139	04D1-4368	AR16	ma	un	*	s			

Comments charcoal(?); wet sift from orig. basket # 04D1-4317.

L/W	Locus	Basket	Square	Ob	Ma	R	C	P1	P2	P3
L	04D1-139	04D1-4369	AR16	ma	sl	*	s			

Comments wet sift from orig. basket # 04D1-4317.

L/W	Locus	Basket	Square	Ob	Ma	R	C	P1	P2	P3
L	04D1-139	04D1-4370	AR16	mo	un	*	s			

Comments wet sift from orig. basket # 04D1-4317.

L/W	Locus	Basket	Square	Ob	Ma	R	C	P1	P2	P3
L	04D1-139	04D1-4371	AR16	ot	st	*	u			

Comments wet sift from orig. basket # 04D1-4317.

L/W	Locus	Basket	Square	Ob	Ma	R	C	P1	P2	P3
L	04D1-139	04D1-4372	AR16	sh	cr	2	s	rm		

Comments 1 MEG, 1 LMP type 26, some HL; wet sift from orig. basket # 04D1-4317.

L/W	Locus	Basket	Square	Ob	Ma	R	C	P1	P2	P3
L	04D1-147	04D1-4320	AQ15	sh	cr	0	s	rm		

Comments

L/W	Locus	Basket	Square	Ob	Ma	R	C	P1	P2	P3
L	04D1-147	04D1-4323	AQ15	tw	ir	*	s			

Comments nail

L/W	Locus	Basket	Square	Ob	Ma	R	C	P1	P2	P3
L	04D1-147	04D1-4329	AQ15	sh	cr	2	s	rm		

Comments 1 UNG

L/W	Locus	Basket	Square	Ob	Ma	R	C	P1	P2	P3
L	04D1-147	04D1-4335	AQ15	ma	bn	*	s			

Comments

L/W	Locus	Basket	Square	Ob	Ma	R	C	P1	P2	P3
L	04D1-149	04D1-4306	AQ15	sh	cr	2	s	hl	rm	

Comments 1 ETH, 1 ETR, 1 MEG, majority looks Hellenistic.

L/W	Locus	Basket	Square	Ob	Ma	R	C	P1	P2	P3
L	04D1-149	04D1-4308	AQ15	sh	cr		s			

Comments MEG

L/W	Locus	Basket	Square	Ob	Ma	R	C	P1	P2	P3
L	04D1-149	04D1-4309	AQ15	ma	bn	*	s			

Comments

L/W	Locus	Basket	Square	Ob	Ma	R	C	P1	P2	P3
L	04D1-149	04D1-4319	AQ15	sh	cr	2	s	hl	rm	

Comments 1 PR

L/W	Locus	Basket	Square	Ob	Ma	R	C	P1	P2	P3
L	04D1-149	04D1-4321	AQ15	sh	cr	*	s			

Comments MEG

L/W	Locus	Basket	Square	Ob	Ma	R	C	P1	P2	P3
L	04D1-149	04D1-4322	AQ15	ot	br	*	s			

Comments bronze piece.

L/W	Locus	Basket	Square	Ob	Ma	R	C	P1	P2	P3
L	04D1-149	04D1-4330	AQ15	sh	cr	2	s	rm	hl	

Comments

L/W	Locus	Basket	Square	Ob	Ma	R	C	P1	P2	P3
L	04D1-159	04D1-4332	AQ15	sh	cr	2	s	rm		

Comments

L/W	Locus	Basket	Square	Ob	Ma	R	C	P1	P2	P3
L	04D1-159	04D1-4334	AR16	sh	cr	0	u	rm		

Comments pottery from brown deposit, 3 HL

L/W	Locus	Basket	Square	Ob	Ma	R	C	P1	P2	P3
L	04D1-160	04D1-4336	AQ15	sh	cr	1	u	rm		

Comments 1 LMP type 26, 2 HL

L/W	Locus	Basket	Square	Ob	Ma	R	C	P1	P2	P3
L	04D1-161	04D1-4344	AQ15	sh	gl	*	u			

Comments

L/W	Locus	Basket	Square	Ob	Ma	R	C	P1	P2	P3
L	04D1-162	04D1-4337	AQ15	sh	cr	1	u	rm		

Comments 1 LMP type 20, 1 LMP

L/W	Locus	Basket	Square	Ob	Ma	R	C	P1	P2	P3
L	04D1-162	04D1-4341	AQ15	ma	bn	*	u			

Comments

L/W	Locus	Basket	Square	Ob	Ma	R	C	P1	P2	P3
L	04D1-162	04D1-4342	AQ15	af	st	*	u			

Comments arch. Frag.

L/W	Locus	Basket	Square	Ob	Ma	R	C	P1	P2	P3
L	04D1-162	04D1-4367	AQ15	sh	cr	*	u			

Comments terra sigillata found during sweeping.

L/W	Locus	Basket	Square	Ob	Ma	R	C	P1	P2	P3
L	04D1-170	04D1-4339	AR16	sh	cr	2	u	rm		

Comments some HL, 1 LMP type 20, 2 LMP HL

L/W	Locus	Basket	Square	Ob	Ma	R	C	P1	P2	P3
L	04D1-170	04D1-4343	AR16	sh	gl	*	u			

Comments

L/W	Locus	Basket	Square	Ob	Ma	R	C	P1	P2	P3
L	04D1-170	04D1-4346	AR16	sh	cr	2	u	rm		

Comments 5 ETH, 1 HL

L/W	Locus	Basket	Square	Ob	Ma	R	C	P1	P2	P3
L	04D1-171	04D1-4340	AR16	sh	cr	0	u	rm		

Comments 2 HL

L/W	Locus	Basket	Square	Ob	Ma	R	C	P1	P2	P3
L	04D1-171	04D1-4345	AR16	tw	bn	*	u			

Comments Bone needle

L/W	Locus	Basket	Square	Ob	Ma	R	C	P1	P2	P3
L	04D1-171	04D1-4348	AR16	sh	cr	0	u	rm		

Comments some HL

L/W	Locus	Basket	Square	Ob	Ma	R	C	P1	P2	P3
L	04D1-177	04D1-4349	AR16	sh	cr	0	u	rm		

Comments 1 Pompeian red, 1 ETH

L/W	Locus	Basket	Square	Ob	Ma	R	C	P1	P2	P3
L	04D1-177	04D1-4350	AR16	ma	bn	*	u			

Comments

L/W	Locus	Basket	Square	Ob	Ma	R	C	P1	P2	P3
L	04D1-179	04D1-4352	AR16	sh	cr	0	u	rm		

Comments 1 HL

L/W	Locus	Basket	Square	Ob	Ma	R	C	P1	P2	P3
L	04D1-182	04D1-4354	AQ15	sh	cr	0	u	rm		
Comments										

L/W	Locus	Basket	Square	Ob	Ma	R	C	P1	P2	P3
L	04D1-182	04D1-4355	AQ15	sh	cr	0	u	rm		
Comments										

DOR 2004

Area: D1

List of Loci

L Locus	Square	Unit	Phase	Stage	Locus Type	Written by:
L 04D1-061	AQ 15				Robber Trench	JLN
L 04D1-007	AQ15				Surface Soil	JLN
L 04D1-011	AQ15				Unsealed Fill below Surface Soil	JLN
L 04D1-013	AQ15				Sand Pit	JLN
L 04D1-034	AQ15				Sand pit	JLN
L 04D1-035	AQ15				Sand pit	JLN
L 04D1-036	AQ15				Fill down to partial floor	JLN
L 04D1-062	AQ15				Disturbed Fill	JLN
L 04D1-063	AQ15				Sand Layer	JLN
L 04D1-066	AQ15				Robber Trench	JLN
L 04D1-074	AQ15				Phantom Floor	JLN
L 04D1-075	AQ15				Floor Make-up of F04D1-036	JLN
L 04D1-082	AQ15				Fill below floor make-up	JLN
L 04D1-090	AQ15				Robber Trench	JLN
L 04D1-091	AQ15				Robber Trench	JLN
L 04D1-092	AQ15				Robber Trench	JLN
L 04D1-093	AQ15				Rubble Dump/Fill	JLN
04D1-094	AQ15				Wall	JLN
L 04D1-117	AQ15				Pit	JLN
L 04D1-118	AQ15				Sand pit	JLN
L 04D1-119	AQ15				Robber Trench	JLN
L 04D1-120	AQ15				Fill	JLN
L 04D1-121	AQ15				Robber Trench	JLN
L 04D1-122	AQ15				Pit down to floor	JLN
L 04D1-123	AQ15				Fill down to partial pavement	JLN

L Locus	Square	Unit	Phase	Stage	Locus Type	Written by:
L 04D1-124	AQ15				Robber trench of W04D1-125	JLN
04D1-125	AQ15				Wall	JLN
04D1-136	AQ15				Wall Fragment	JLN
L 04D1-147	AQ15				Floor make-up of F04D1-074	JLN
L 04D1-149	AQ15				Floor make-up of F04D1-093	JLN
L 04D1-160	AQ15				Fill down to partial floor	JLN
L 04D1-161	AQ15				Robber Trench	JLN
L 04D1-162	AQ15				Robber Trench	JLN
L 04D1-163	AQ15				Fill disturbed by robber trench	JLN
04D1-175	AQ15				Wall	JLN
L 04D1-182	AQ15				Fill	JLN
L 04D1-026	AR 16				natural sand pit	MAT
L 04D1-027	AR 16				possible pit	MAT
L 04D1-028	AR 16				continuation of topsoil	MAT
L 04D1-053	AR 16				pit	MAT
L 04D1-054	AR 16				sand pit	MAT
L 04D1-055	AR 16				sand pit	MAT
L 04D1-056	AR 16				unsealed fill	MAT
L 04D1-057	AR 16				pit	MAT
04D1-076	AR 16				wall fragment	MAT
L 04D1-077	AR 16				unsealed fill	MAT
L 04D1-078	AR 16				possible robber trench	MAT
L 04D1-079	AR 16				unsealed fill down to floor	MAT
L 04D1-080	AR 16				pit	MAT
L 04D1-116	AR 16				floor makeup and unsealed fill below	MAT
L 04D1-132	AR 16				possible pit	MAT
L 04D1-132	AR 16				pit	MAT
L 04D1-133	AR 16				robber trench	MAT
L 04D1-134	AR 16				unsealed fill	MAT
L 04D1-134	AR 16				unsealed fill	MAT
L 04D1-135	AR 16				robber/British trench?	MAT
L 04D1-139	AR 16				floor makeup and fill down to	MAT
L 04D1-159	AR 16				floor makeup and fill down to floor	MAT
L 04D1-170	AR 16				unsealed fill down to floor	MAT
L 04D1-171	AR 16				unsealed fill	MAT
L 04D1-177	AR 16				unsealed fill down to floor	MAT
L 04D1-179	AR 16				rubble pile	MAT
L 04D1-186	AR 16				floor makeup	MAT
L 04D1-006	AR16				topsoil	MAT

Locus Card

DOR 2004

L 04D1-061 2004 Area D1 Sq: AQ- /15- **Loc. type:** Robber Trench
High at Low at created 7/24/20 updated: 11/28/2
Open 7/9/2004 17.77 nw 15.62 se
Close 7/15/2004 15.48 n 15.35 s **seals:**
Floor type 0.00 **sealed by:**
Length 3.00 width: 2.20 volume: **loci above:** L04D1036
Value: u Remove: Drawn? No **loci below:** L04D1090 L04D1091 *

photo #(1): p04D1- **photo#(2):** p04D1- **written by:** JLN **checked**

unit: **phase:** **stage:** **stratum:** **PoM:**
summary:

Opened: L04D1-036 came down on a partial floor and 3 distinctly different deposits. L04D1-061 opened as the medium grey brown deposit with lots of pottery and kurkar chunks.

Limits(N) L04D1-062, L04D1-034

(S) L04D1-060 (AQ/14), L04D1-038 (AQ/14)

(E) Baulk

(W) L04D1-063, L04D1-075, L04D1-082

Closed: Came down on possible features and possible robber trenches. Opened L04D1-091 as possible N-S RT, L04D1-092 as possible E-W RT, and L04D1-090 as fill with lots of rubble.

Matrix: Medium packed, medium grey-brown soil with patches of a much harder packed chalky/clay-like red material; also found some lime, perhaps sulfur, and an unidentified purple substance (see basket # L04D1-4202 through L04D1-4204 for final analysis of these substances), much pottery, many small kurkar rocks coming down on larger rocks and broken ashlar.

Relations: *Loci below continued: L04D1-092, W04D1-

L04D1-036 (fill) covers but does not seal L04D1-061.

L04D1-061 is cut by L04D1-034 (sand pit), L04D1-063 (sandy intrusion), and L04D1-060 (sand trench in AQ/14). L04D1-061 may be cut by L04D1-062 (possible modern fill).

L04D1-061 cuts L04D1-075 (floor make-up of F04D1-036) and L04D1-082 (fill below L04D1-075).

L04D1-061 continues below as L04D1-090, L04D1-091, L04D1-092. L04D1-061 also covers the top remaining stone from W04D1-125 (a very large ashlar, L: 0.90 W: 0.25 H: .60); this wasn't realized until we were excavating L04D1-093. Thus L04D1-061 cuts W04D1-125.

L04D1-061 is part of a large N-S robber trench of W04D1-125, called officially L04D1-038, which continues into AQ/14. This robber trench encompasses the following loci in AQ/15: L04D1-061, L04D1-090, L04D1-091, L04D1-092, part of L04D1-093, L04D1-121, L04D1-124, L04D1-162, and L04D1-153.

Additional Observations/Value:

Robber trench cut by recent disturbances on almost all sides except where it cuts a phase 1 floor. Low value.

Locus Card

DOR 2004

L 04D1-061 2004 Area D1 Sq: AQ- /15- *Loc. type:* Robber Trench

Image: d04D1-4036

	High	at	Low	at		created	7/18/20	updated:	11/28/2
Open	7/7/2004	15.94	n	15.81	se				
Close	9/7/2004	15.85	ne	15.70	sw	<i>seals:</i>			L04D1075
Floor type	5	15.85	ne	15.75	sw	<i>sealed by:</i>			
Length	4.30	width:	4.00	volume:		<i>loci above:</i>	L04D1011	L04D1013	
Value: u		Remove:		Drawn? Yes		<i>loci below:</i>	L04D1061	L04D1062	L04D1063

photo #(1): p04D1-4008 *photo#(2):* p04D1-4009 *written by:* JLN *checked* ALE

unit: *phase:* *stage:* *stratum:* *PoM:*
summary:

Opened: L04D1-011 came down on two sandy layers, in the NW and NE; these were given separate numbers and the remaining fill was given L04D1-036.

Limits(N) Baulk

(S) Baulk

(E) L04D1-034, Baulk

(W) L04D1-035, Baulk

Closed: Came down on a certain but parital thick plaster floor in the South, as well as 3 distinctly different fills. Opened L04D1-075 as the floor make-up, and L04D1-061, L04D-062 and L04D1-063 as the fills.

Matrix: Medium brown, sandy texture with some gravel, lots of thrown and/or tumbled kurkar, ranging in size from fist-sized to cut ashlar 0.5 meters long with cement attached; also chunks of cement, lots of roman brick, lots of pottery and a few tesserae.

Relations: L04D1-011 covers but does not seal L04D1-036.

L04D1-036 covers the entire square except in the NE and NW corners, where it appears to be cut by sandy layers L04D1-034 and L04D1-035 respectively.

L04D1-036 covers but does not seal fills L04D1-061, L04D1-062, as well as possible sand pit L04D1-063.

F04D1-036 covers and seals L04D1-075, the concrete floor make-up.

Note 1: Basket 04D1-4065 was kept separate from the other baskets as the material directly above the floor.

Note 2: When the southern Baulk was removed more of F04D1-036 was revealed.

*Loci Below continued: L04D1-075.

Additional Observations/Value:

F04D1-036 may be part of the Phase I building currently being interpreted as some sort water installation, thus merits high value, as does the fill which came down on this floor.

Image: p04D1-4008, p04D1-4009, p04D1-4010, d04D1-4035

Locus Card

DOR 2004

L 04D1-163 2004 Area D1 Sq: AQ- /15- **Loc. type:** Fill disturbed by
created 7/30/20 updated: 11/28/2

	High	at	Low	at	
Open	7/23/2004	15.04	sw	15.01	ne
Close	7/26/2004	14.95	s	14.85	n
Floor type		0.00			
Length	2.00	width:	1.70	volume:	
Value:	7	Remove:		Drawn?	No

seals:

sealed by:

loci above: L04D1120

loci below:

photo #(1): p04D1- **photo#(2):** p04D1- **written by:** JLN **checked**

unit: **phase:** **stage:** **stratum:** **PoM:**
summary:

Opened: During the excavation of L04D1-120, a robber trench line was detected. L04D1-163 was opened as the non-robber trench fill below L04D1-120.

Limits(N) W04D1-175

(S) Unexcavated material in AQ/14

(E) L04D1-124, L04D1-125

(W) L04D1-161

Closed: End of Season

Matrix: medium brown with some reddish lenses, loose, sandy soil. Lots of rubble and pottery.

Relations: L04D1-120 covers L04D1-163.

L04D1-120 reaches W04D1-175 and W04D1-125.

L04D1-123 is cut by robber trenches L04D1-162 and L04D1-161.

Additional Observations/Value:

Unsealed fill of little significance

Image: d04D1-4063

Locus Card

DOR 2004

L 04D1-035 2004 Area D1 Sq: AQ- /15- **Loc. type:** Sand pit
created 7/24/20 updated: 11/28/2

	High	at	Low	at	
Open	7/7/2004	15.93	s	15.88	n
Close	7/20/2004	15.42	sw	15.22	ne
Floor type		0.00			
Length	1.50	width:	1.30	volume:	
Value: u		Remove:		Drawn? No	

seals:

sealed by:

loci above: L04D1011

loci below: L04D1117

photo #(1): p04D1- **photo#(2):** p04D1- **written by:** JLN **checked**

unit: **phase:** **stage:** **stratum:** **PoM:**
summary:

Opened: L04D1-011 (fill) came down on two sandy areas in the NW and NE corners. L04D1-035 opened as the NW sand pit.

Limits(N) Baulk

(S) L04D1-036, L04D1-062, L04D1-093, W04D1-094

(E) L04D1-036, L04D1-062, L04D1-093

(W) AR/15 (excavated in 2000); what would have been the baulk between AQ/15 and AR/15 was eroded out in this area.

Closed: Once this pit was no longer pure sand but more traditional pit material (the difference was confirmed by looking at the western section from square AR/15) the locus was closed and a new number, L04D1-117, was assigned.

Matrix: light brown sand with a little pottery and occasional small chunks of kurkar and very small chunks of cement

Relations: L04D1-011 covers but does not seal L04D1-035.

L04D1-035 cuts L04D1-036 (fill), L04D1-062 (fill), and L04D1-093 (rubble fill), and W04D1-094

L04D1-035 covers L04D1-117 (pit) below.

Additional Observations/Value:

L04D1-035 is probably a natural deposit. Low Value

Image: d04D1-034

Locus Card

DOR 2004

L 04D1-007 2004 Area D1 Sq: AQ- /15- **Loc. type:** Surface Soil
created 7/7/2004 updated: 11/28/2

High at Low at

Open 1/7/2004 16.48 ne 16.28 sw

Close 5/7/2004 15.94 n 15.81 s

Floor type 0.00

Length 4.00 width: 4.30 volume:

Value: d Remove: Drawn? No

seals:

sealed by:

loci above:

None

loci below:

L04D1011 L04D1013

photo #(1): p04D1-

photo#(2): p04D1-

written by: JLN

checked

unit:

phase:

stage:

stratum:

PoM:

summary:

Opened: To begin excavation of square AQ15

Limits(N) Baulk

(S) Baulk

(E) Baulk

(W) Baulk

Closed: Came down on a sand pit and a matrix change. Opened L04D1-013 as the sand pit and L04D1-011 as the remaining fill.

Matrix: Light brown loosely packed soil with lenses of sand; also lenses of hard-packed material with small kurkar rocks; small chunk of tesserae also found; not very much pottery and very few bones.

Relations: L04D1-007 covers the entire square.

L04D1-007 covers but does not seal L04D1-011 (fill) and L04D1-013 (sand pit) below.

Additional Observations/Value:

Very disturbed - the surface of this unit was graded by a tractor. Low value.

Image:

Locus Card

DOR 2004

L 04D1-161 2004 Area D1 Sq: AQ- /15- **Loc. type:** Robber Trench
created 7/30/20 updated: 11/28/2

	High	at	Low	at	
Open	7/24/2004	15.05	sw	14.98	n
Close	7/28/2004	14.91	sw	14.87	n
Floor type	0.00				sealed by:
Length	1.90	width:	0.80	volume:	loci above: L04D1120
Value: u	Remove:	Drawn?	No	loci below:	

photo #(1): p04D1- **photo#(2):** p04D1- **written by:** JLN **checked**

unit: **phase:** **stage:** **stratum:** **PoM:**
summary:

Opened: Excavation of L04D1-120 revealed a clear robber trench line. Opened L04D1-161 as the robber trench for W26073 (AQ/13). See note below in relations.

Limits(N)L04D1-119

(S) L04D1-042

(E) L04D1-163

(W) Unexcavated material below F04D1-147

Closed: End of Season - we haven't yet reached the bottom of it.

Matrix: light to medium brown loose sandy soil with lots of large kurkar chunks, pottery, some gravel, some small chunks of cement.

Relations: L04D1-120 covers L04D1-161.

L04D1-161 cuts L04D1-163, fill.

L04D1-161 continues as L04D1-042 (in square AQ/14).

The relationship between L04D1-161 (robber trench) and L04D1-119 (E-W robber trench of W04D1-175) is not clear at this point.

Note:

This robber trench was found higher up as L04D1-066, but at a certain point it became impossible to distinguish this deposit from any of the other rubble fills in the square, and so everything was put into one loci, L04D1-093. Once L04D1-093 came down on some features, the area that was previously L04D1-066 was lumped in with other indistinguishable rubble fill material and labeled as L04D1-120. However, as mentioned above, we were able to pick up the robber trench line again, in the same place as L04D1-066. Thus L04D1-161 is part of the large N-S robber trench found in AQ/14 (L04D1-042) which robs out W26073, and thus equals L04D1-066, part of L04D1-093, and the western part of L04D1-120.

Additional Observations/Value:

Robber Trench. Limited value.

Image: d04D1-4062

Locus Card

DOR 2004

L 04D1-013 2004 Area D1 Sq: AQ- /15- **Loc. type:** Sand Pit
High at Low at created 7/12/20 updated: 11/28/2

Open 5/7/2004 15.97 n 15.96 s
Close 7/7/2004 15.89 s 15.76 n **seals:**
Floor type 0.00 **sealed by:**
Length 1.50 width: 1.00 volume: **loci above:** L04D1007
Value: u Remove: Drawn? No **loci below:** L04D1036

photo #(1): p04D1- **photo#(2):** p04D1- **written by:** JLN **checked**

unit: **phase:** **stage:** **stratum:** **PoM:**
summary:

Opened: Surface soil L04D1-007 came down on a sand pit and harder-packed material. Opened L04D1-013 as the sand pit.

Limits(N)L04D1-011

- (S) Baulk
- (E) L04D1-011
- (W) L04D1-011

Closed: L04D1-013 bottomed out, revealing material like that of fill L04D1-011. Opened L04D1-036 as this fill.

Matrix: Yellow sand of medium grain with some medium and small sized kurkar chunks and a few potsherds.

Relations: L04D1-007 covers but does not seal L04D1-013.

L94D1-013 cuts L04D011, and also ends at the southern baulk.

L04D1-013 cuts and covers L04D1-036 below.

Additional Observations/Value:

This sand pit is probably a natural feature. Low Value.

Image: d04D1-4032

Locus Card

DOR 2004

L 04D1-082 2004 Area D1 Sq: AQ- /15- **Loc. type:** Fill below floor
created 7/19/20 updated: 7/28/20

	High	at	Low	at	
Open	7/14/2004	15.60	nw	15.52	sw
Close	7/15/2004	15.45	nw	15.31	se
Floor type	0.00				sealed by: L04D1075
Length	1.30	width:	1.30	volume:	loci above: L04D1075
Value: s	Remove:	Drawn?	No	loci below: L04D1093	

photo #(1): p04D1- **photo#(2):** p04D1- **written by:** JLN **checked**

unit: **phase:** **stage:** **stratum:** **PoM:**
summary:

Opened: L04D1-075, the concrete floor make-up of L04D1-036 was removed. Opened L04D1-082 as the fill below.

Limits(N) L04D1-063

(S) L04D1-060

(E) L04D1-061

(W) L04D1-066

Closed: Removed the sealed fill below the floor make-up and came down on a rubble fill, which was given the number L04D1-093.

Matrix: Medium brown sandy soil, fine grain, with small gravel and small rocks; some fist sized kurkar stones. This locus was wet-sifted.

Relations: L04D1-075, the concrete floor make-up of F04D1-036, covers and seals L04D1-082.

L04D1-082 is cut by L04D1-063 (sandy pit?) L04D1-061 (robber trench of W04D1-125), L04D1-060 (sandy British trench?), and L04D1-066 (robber trench).

L04D1-082 covers but does not seal L04D1-093.

Note: the rubble material below L04D1-082 was combined with the rubble fill in the surrounding areas since we could not determine any difference in composition - the whole area is mostly rubble; however upon the excavation of L04D1-093, we realized that we had in fact picked up what is probably the continuation of robber trench L04D1-066 which cut L04D1-082, and thus it was probably a mistake to collapse the material under L04D1-082 with the surrounding material into one locus, although given the small dimensions of L04D1-082, and the continuity of the pottery reading above, below, and around (predominately Roman), in the end it makes little difference. The difficulty in making the locus distinctions is probably due to the fact that when W-4D1-125 and W26073 were robbed, material from the surrounding fills spilled into the trench, or the rubble tossed into the robber trenches was simply not distinguishable from the surrounding rubble fills. See cards L04D1-093, L04D1-0161.

Additional Observations/Value:

Sealed fill below a floor of a large phase 1 building - may be a bath house/water installation. High value.

Image: d04D1-4042

Locus Card

DOR 2004

W 04D1-175 2004 Area D1 Sq: AQ- /15- Loc.
type: Wall

Open 7/23/2004 High at Low at created 7/30/20 updated: 11/28/2
Close 15.30 ne 14.96 nw

Floor type 0.00 seals:
sealed by:
Length 0.90 width: 1.70 volume: loci above: L04D119
Value: i Remove: Drawn? Yes loci below:

photo #(1): p04D1- photo #(2): p04D1- written by: JLN checked

unit: phase: stage: stratum: PoM:
summary:

Opened: During the excavation part of the robbed out wall was revealed and given the number L0D1-119.

Limits(N) F04D1-149

(S) L04D1-120

(E) W04D1-125

(W) L04D1-119

Closed: End of season

Matrix: E-W wall, 0.9m wide, made up of ashlar and reused column fragments, including a column drum and a capital. Too little of the wall remains and/or has been revealed at this point to talk about its construction further.

Relations: Robber trench L04D1-119 both covers and cuts W04D1-175.

W04D1-175 dovetails with W04D1-125.

Fill L04D1-120 and fill L04D1-163 reach W04D1-175.

Pavement L04D1-149 reaches W04D1-175.

Additional Observations/Value:

Phase 2 wall, still used in Phase 1, with reused architectural elements perhaps from the Hellenistic temple. High value.

Image: d04D1-4064

Locus Card

DOR 2004

L 04D1-034 2004 Area D1 Sq: AQ- /15- **Loc. type:** Sand pit
High at Low at created 7/19/20 updated: 11/28/2

Open 7/7/2004 15.93 n 15.85 s
Close 7/19/2004 15.40 nw 15.34 s **seals:**
Floor type 0.00 **sealed by:**
Length 1.70 width: 1.00 volume: **loci above:** L04D1011
Value: u Remove: Drawn? No **loci below:** L04D1093

photo #(1): p04D1- **photo#(2):** p04D1- **written by:** JLN **checked**

unit: **phase:** **stage:** **stratum:** **PoM:**
summary:

Opened: Fill L04D1-011 came down on a sand pit in the NE corner of AQ15. L04D1-034 opened as this sand pit.

Limits(N) Baulk

(S) L04D1-036, L04D1-061, L04D1-092

(E) Baulk

(W) L04D1-036, L04D1-062

Closed: Pit bottomed out, revealing a rubble dump which is found throughout almost the entire square. L04D1-093 was opened as this rubble dump.

Matrix: Light brown beach sand. Some pottery.

Relations: L04D1-011 (fill) covers but does not seal L04D1-034.

L04D1-034 cuts fills L04D1-036, L04D1-061, L04D1-062, and L04D1-092.

L04D1-034 covers and cuts L04D1-093 (rubble dump/fill)

Note: This sand pit continues in AP 15 as L04D1-064, from which was recovered a modern shekel. Also, L04D1-122 which is probably part of the same deposit, produced a modern floor tile similar to the one found in L04D1-062.

Additional Observations/Value:

Late sand pit. Little value.

Image:

Locus Card

DOR 2004

L 04D1-062 2004 Area D1 Sq: AQ- /15- **Loc. type:** Disturbed Fill
created 7/24/20 updated: 11/28/2

	High	at	Low	at	
Open	7/9/2004	15.82	ne	15.80	sw
Close	7/19/2004	15.56	nw	15.42	e
Floor type	0.00				seals:
Length	2.50	width:	2.50	volume:	sealed by:
Value: u	Remove:	Drawn?	No	loci above:	L04D1036
				loci below:	L04D1093

photo #(1): p04D1- **photo#(2):** p04D1- **written by:** JLN **checked**

unit: **phase:** **stage:** **stratum:** **PoM:**
summary:

Opened: L04D1-036 came down on a partial floor and 3 distinctly different deposits. Opened L04D1-062 as the dark brown fill with lots of large kurkar chunks.

Limits(N) L04D1-035, Baulk

(S) L04D1-063

(E) L04D1-034, L04D1-061

(W) Baulk, L04D1-035

Closed: Came down to a point where it was not possible to distinguish this fill with lots of rubble from the surrounding loci with large amounts of rubble; Opened L04D1-093 as larger rubble fill.

Matrix: Medium to dark brown loosely packed, fine sandy soi with some gravel. Lots of large kurkar chunks, roof tiles. Some pottery. A modern floor tile was found in the southern part of the locus at elevation 15.69 indicating that this fill is probably modern.

Relations: L04D1-036 covers but does not seal L04D1-062.

The relationship between L04D1-062 and sand deposits L04D1-035 and L04D1-063 is not clear, given the modern tile that was found in L04D1-062, and that L04D1-063 seemed to expand slightly into L04D1-062 as the two loci were dug. Sand pit L04D1-034 probably cuts L04D-062, but since a modern shekel was found in the continuation of this pit in square AP/15, and a modern tile similar to that found in L04D1-062 was also found in L04D1-122 (the continuation of pit L04D1-34), th two deposits are contemporary in broad terms. What is certain is that L04D1-062 cuts L04D1-061 (robber trench).

L04D1-062 covers but does not seal L04D1-093 (rubble fill) below.

Additional Observations/Value:

The presence of the modern floor tile says it all. This also lowers the value (if it wasn't already low) of the fills above: L04D1-007, 011, and 036.

Image: d04D1-4037

Locus Card

DOR 2004

L 04D1-063 2004 Area D1 Sq: AQ- /15- **Loc. type:** Sand Layer
High at Low at created 7/24/20 updated: 11/28/2

Open 7/9/2004 15.76 ne 15.64 sw
Close 7/20/2004 15.25 e 15.17 w **seals:**
Floor type 0.00 **sealed by:**
Length 1.00 width: 2.00 volume: **loci above:** L04D1036
Value: u Remove: Drawn? No **loci below:** L04D1119

photo #(1): p04D1- **photo#(2):** p04D1- **written by:** JLN **checked**

unit: **phase:** **stage:** **stratum:** **PoM:**
summary:

Opened: Opened as sand deposit below L04D1-036.

Limits(N) L04D1-062, L04D1-093

(S) L04D1-066, L04D1-075, L04D1-082, L04D1-093, L04D1-147

(E) L04D1-061, L04D1-091, L04D1-093

(W) Baulk, W04D1-136

Closed: Came down on the end of the sand and a robber trench. Opened L04D1-119 as this robber trench.

Matrix: light brown beach sand with a little pottery.

Relations: L04D1-036 covers but does not seal L04D1-063.

The relationship between L04D1-063 and L04D1-062 (disturbed fill) is not clear (see card for L04D1-062).

L04D1-063 cuts L04D1-061 (fill), L04D1-075 (floor make-up of F04D1-036), L04D1-082 (fill below floor make-up), L04D1-066 (robber trench), L04D1-093 (rubble fill), and L04D1-147 (floor make-up of F04D1-074).

L04D1-036 probably cuts W04D1-136.

L04D1-036 covers but does not seal L04D1-119 (robber trench) below.

Additional Observations/Value:

This sand pit may be a natural feature, i.e. the robber trench L04D1-119 was left only partially filled in and then became filled with wind-blown beach sand. Or, it could be a late disturbance like some of the other sand pits in the area left by the British and Israelis.

Image: d04D1-4038

Locus Card

DOR 2004

L 04D1-066 2004 Area D1 Sq: AQ- /15- *Loc. type:* Robber Trench

High at Low at created 7/24/20 updated: 11/28/2

Open 7/12/2004 15.64 sw 15.62 ne

Close 7/19/2004 15.43 se 15.39 nw *seals:*

Floor type 0.00 *sealed by:*

Length 0.80 width: 1.30 volume: *loci above:* Baulk

Value: u Remove: Drawn? No *loci below:* L04D1093

photo #(1): p04D1- *photo#(2):* p04D1- *written by:* JLN *checked*

unit: *phase:* *stage:* *stratum:* *PoM:*

summary:

Opened: The removal of the Southern baulk revealed a robber trench in its western part. This robber trench was given the number L04D1-066.

Limits(N)L04D1-063

(S) L04D1-060 (AQ14)

(E) L04D1-075, L04D1-082

(W) L04D1-147

Closed: Could no longer distinguish L04D1-066 from the surrounding rubble fill. Closed L04D1-066 and opened L04D1-093 as a large rubble fill covering almost the entire square.

Matrix: medium to dark brown loose sandy soil with lots of small kurkar chunks and big chunks of cement and cement/stone which were probably part of F04D1-036; some pottery.

Relations: The Southern baulk of AQ/15 covers but does not seal L04D1-066.

L04D1-066 cuts F04D1-036, L04D1-075 (floor make-up of F04D1-036), and L04D1-082 (fill below floor make-up). L04D1-066 cuts F04D1-074 and L04D1-147 (floor make-up and fill below F04D1-074).

L04D1-066 is cut by L04D1-063 (sand deposit) and L04D1-060 (sand trench).

L04D1-066 covers but does not seal L04D1-093 (rubble fill).

L04D1-066 continues in AQ/14 as L04D1-042. They are both part of a large N-S robber trench of W26073, which includes the following loci in AQ/15 and AQ/15: L04D1-066, L04D1-042 (AQ/14), part of L04D1-093, the western part of L04D1-120, and L04D1-161. Although the line of the robber trench could not be observed in L04D1-093 and L04D1-120, it was clearly observed along the East edge of L04D1-161 below these two loci.

Additional Observations/Value:

See last comment in the relations. Robber trench of W26073. Limited value.

Image: d04D1-4039

Locus Card

DOR 2004

L 04D1-074 2004 Area D1 Sq: AQ- /15- **Loc. type:** Phantom Floor
High at Low at created 7/24/20 updated: 7/30/20
Open 7/14/2004 15.86 se 15.75 ne
Close 7/22/2004 15.86 se 15.75 ne **seals:** L04D1147
Floor type 4 0.00 **sealed by:**
Length 1.20 width: 0.90 volume: **loci above:** Baulk
Value: 1 Remove: 7/22/20 Drawn? Yes **loci below:** L04D1147
photo #(1): p04D1- **photo#(2):** p04D1- **written by:** JLN **checked**
unit: **phase:** **stage:** **stratum:** **PoM:**
summary:

Opened: The removal of the western baulk of AQ/15 revealed a partial floor. Opened F04D1-074 for this floor.

Limits(N) Baulk, L04D1-063

(S) W04D1-127

(E) L04D1-066

(W) AR/15 (excavated in 2000)

Closed: To remove the floor. Opened L04D1-147 as the floor make-up and fill below.

Matrix: See card L04D1-147, the floor make-up of this floor.

Relations: Since this floor was revealed once the baulk removed, it is technically a phantom floor.

F04D1-074 is cut by robber trench L04D1-066. Based on this and the similarity between the make-up of this floor and that of F04D1-036, the two floors are probably part of the same structure.

F04D1-074 is cut by L04D1-063, sand deposit.

F04D1-074 covers part of W04D1-127.

F04D1-074 covers and seals L04D1-147, the floor make-up.

Additional Observations/Value:

Floor of a phase I building, possibly a bath house. High value.

Image: d04D1-4040

Locus Card

DOR 2004

L 04D1-075 2004 Area D1 Sq: AQ- /15- **Loc. type:** Floor Make-up of
created 7/19/20 updated: 7/28/20

	High	at	Low	at	
Open	7/14/2004	15.85	ne	15.75	sw
Close	7/14/2004	15.60	nw	15.52	sw
Floor type		0.00			
Length	1.50	width:	1.50	volume:	
Value: s		Remove:		Drawn? No	

seals: L04D1082
sealed by: F04D1036
loci above: L04D1036
loci below: L04D1082

photo #(1): p04D1- **photo#(2):** p04D1- **written by:** JLN **checked** ALE

unit: **phase:** **stage:** **stratum:** **PoM:**
summary:

Opened: Opened as the sealed floor make-up of F04D1-036

Limits(N) L04D1-063

(S) L04D1-060

(E) L04D1-061

(W) L04D1-063, L04D1-066

Closed: Finished removing the floor make-up. Opened L04D1-082 as fill below.

Matrix: Thick concrete ranging from 10 to 30 cm in thickness, on top of a layer of fieldstones as subfloor including part of an ashlar; the subfloor was bonded with cement. Some pottery and a couple of tesserae were found.

Relations: F04D1-036 covers and seals L04D1-075.

L04D1-075 is cut by L04D1-063 (sand pit?), L04D1-061(fill), L04D1-060 (sandy British trench?), and L04D1-066 (robber trench).

L041-075 covers and seals L04D1-082, fill below.

Additional Observations/Value:

Sealed floor make-up below phase 1 floor. High value.

Image: d04D1-4041

Locus Card

DOR 2004

L 04D1-011 2004 Area D1 Sq: AQ- /15- **Loc. type:** Unsealed Fill below

High at Low at created 7/12/20 updated: 11/28/2

Open 5/7/2004 16.09 se 15.90 ne

Close 7/7/2004 15.94 n 15.81 s **seals:**

Floor type 0.00 **sealed by:**

Length 4.00 width: 4.30 volume: **loci above:** L04D1007

Value: 4 Remove: Drawn? No **loci below:** L04D1036 L04D1034 L04D1035

photo #(1): p04D1- **photo#(2):** p04D1- **written by:** JLN **checked**

unit: **phase:** **stage:** **stratum:** **PoM:**

summary:

Opened: Surface soil L04D1-007 came down on a sand pit and a harder-packed material with large kurkar rocks. L04D1-011 was opened as the harder-packed material

Limits(N) Baulk

(S) Baulk, L04D1-013

(E) Baulk

(W) Baulk

Closed: Came down on two possible sand pits. L04D1-034 and L04D1-035 were opened as the two possible pits, and the remainder was given the number L04D1-036

Matrix: Medium packed, sand grin, brown soil with a little gravel and the occasional sand lins. Lots of medium and large sized kurkar blocks with cement still attached, along with separate chunks of cement; lots of pottery, some bone, a few tabun fragments, and a couple of pieces of water pipe.

Relations: L04D1-007 covers but does not seal L04D1-011; the latter differs from the former in its greater compactness, greater number of kurkar chunks and greater amount of pottery.

L04D1-011 continues in the North, West, East and South baulks.

L04D1-013 (sand pit - a natural feature) cuts L04D1-011.

L04D1-011 covers but does not seal possible sand pits L04D1-034, L04D1-035 and fill L04D1-036.

Additional Observations/Value:

Low Value- unsealed fill near the surface

Image:

Locus Card

DOR 2004

L 04D1-117 2004 Area D1 Sq: AQ- /15- *Loc. type:* Pit
High at Low at created 7/28/20 updated: 11/28/2

Open 7/20/2004 15.42 sw 15.22 ne
Close 7/28/2004 14.96 sw 14.93 nw *seals:*
Floor type 0.00 *sealed by:*
Length 1.10 width: 1.20 volume: *loci above:* L04D1035
Value: u Remove: Drawn? No *loci below:* none

photo #(1): p04D1- *photo#(2):* p04D1- *written by:* JLN *checked*

unit: *phase:* *stage:* *stratum:* *PoM:*
summary:

Opened: Sand pit L04D1-035 stopped, coming down on more traditional pit material in the same location. This was confirmed by looking in the section between AQ/15 and AR/15. So, the locus was closed and a new number, L04D1-117, was assigned.

Limits(N) Baulk

- (S) Material below W04D1-094, L04D1-118
- (E) L04D1-123, L04D1-160, L04D1-182
- (W) Material lost by erosion and possibly material previously excavated in AR/15

Closed: End of Season

Matrix: Mixture of light brown loose sand and hard-packed medium brown soil with some gravel that is not as fine as the sand; small pieces of cement, small and medium sized kurkar rocks, some pottery and a little bone.

Relations: L04D1-035 covers but does not seal L04D1-117.

L04D1-117 cuts L04D1-123 (fill down to partial floor), L04D1-160 (fill below L04D1-123) and L04D1-182 (fill below L04D1-160). The relation between L04D1-117 and sand pit L04D1-118 is unclear.

Additional Observations/Value:

Low value - the relations on the west and south are unknown, and it stops at the baulk.

Image: d04D1-117

Locus Card

DOR 2004

L 04D1-090 2004 Area D1 Sq: AQ- /15- **Loc. type:** Robber Trench
High at Low at created 7/24/20 updated: 7/28/20

Open 7/15/2004 15.48 n 15.35 s
Close 7/19/2004 15.48 n 15.35 s **seals:**
Floor type 0.00 **sealed by:**
Length 2.20 width: 1.20 volume: **loci above:** L04D1061
Value: u Remove: Drawn? No **loci below:** L04D1093

photo #(1): p04D1- **photo#(2):** p04D1- **written by:** JLN **checked** AS

unit: **phase:** **stage:** **stratum:** **PoM:**
summary:

Opened: Opened as the continuing portion of fill L04D1-061 when the latter was closed to investigate possible robber trenches. Never dug.

Limits(N)L04D1-092

(S) L04D1-060, L04D1-038

(E) Baulk

(W) L04D1-091

Closed: Excavation of the surrounding loci did not produce discernible evidence of robber trenches, but revealed merely the same fill with high rubble content. All these loci were closed and L04D1-093 was opened as the rubble fill. However, see note below.

Matrix: none - never dug

Relations: L04D1-061 covers L04D1-090; the latter is probably the continuation of the former.

As L04D1-090 was never dug it has no relations. It was collapsed into L04D1-093.

Note:

After continued excavation in this part of the square, it was determined that the area designated as L04D1-090 was indeed part of a large N-S robbing activity of W04D1-125. Thus, L04D1-090 equals L04D1-038 (AQ/14), and this large robber trench includes the following loci in AQ/15: L04D1-061, L04D1-090, L04D1-091, L04D1-092, part of L04D1-093, L04D1-121, L04D1-124, L04D1-162.

Additional Observations/Value:

Not dug. No value. See card for L04D1-093.

Image: d04D1-4043

Locus Card

DOR 2004

W 04D1-136 2004 Area D1 Sq: AQ- /15- Loc.
type: Wall Fragment

Open 7/21/2004 High at Low at created 7/30/20 updated: 11/28/2
Close 15.46 ne 15.44 sw

Floor type 0.00 seals:
Length 0.50 width: 0.40 volume: sealed by:
Value: i Remove: Drawn? Yes loci above: Baulk
loci below:

photo #(1): p04D1- photo #(2): p04D1- written by: JLN checked

unit: phase: stage: stratum: PoM:
summary:

Opened: Removal of the western baulk of AQ/15 revealed a small fragment of an E-W wall, opened as W04D1-136

Limits(N) Baulk material (removed), W04D1-094

(S) L04D1-147

(E) L04D1-063

(W) Baulk material eroded since excavation of AR/15 in 2000

Closed: Wall not removed.

Matrix: Consists of three stones - a header and two medium sized fieldstones

Relations: The removal of the western baulk revealed wall fragment W04D1-136.

Because W04D1-136 is so small, the relationship between it and W04D1-094 is not clear, but at this point it looks like W04D1-094 abuts W04D1-136. No doubt this can be clarified once these two walls are removed.

L04D1-147 and F04D1-147 reach W04D1-136.

W04D1-136 is cut by L04D1-063, sand deposit.

Additional Observations/Value:

Phase 2 wall, but very fragmentary. Medium value.

Image: d04D1-4057

Locus Card

DOR 2004

L 04D1-147 2004 Area D1 Sq: AQ- /15- **Loc. type:** Floor make-up of
High at Low at created 7/30/20 updated: 11/28/2
Open 7/22/2004 15.86 sw 15.74 ne
Close 7/28/2004 15.43 ne 15.27 w **seals:**
Floor type 5 15.43 ne 15.37 sw **sealed by:** F04D1074
Length 1.70 width: 0.90 volume: **loci above:** F04D1074
Value: s Remove: Drawn? No **loci below:**

photo #(1): p04D1- **photo#(2):** p04D1- **written by:** JLN **checked**

unit: **phase:** **stage:** **stratum:** **PoM:**
summary:

Opened: Opened as the thick concrete floor make-up of F04D1-074

Limits(N) Baulk, W04D1-136

(S) W04D1-127

(E) L04D1-066

(W) Material eroded since the excavation of AR/15 in 2000

Closed: Came down on a partial kurkar floor.

Matrix: Thick concrete, ranging 10-30cm in depth, with a fieldstone subfloor, except in the center where the concrete went much deeper, about another 30 centimeters.

Relations: F04D1-074 covers and seals L04D1-147.

The lower part of L04D1-147 reaches W04D1-136.

L04D1-147 reaches and covers a part of W04D1-127.

L04D1-147 is cut by L04D1-066.

L04D1-147 both covers and cuts F04D1-147, a crushed kurkar floor. This is because apparently at some point the middle of surviving portion of F04D1-147 was removed or collapsed, with very loose dirt being found underneath, and so when making F04D1-074, it seems that the builders simply filled in this gap with concrete and then continued with the concrete to make a new floor, F04D1-074. See section drawing.

F04D1-147 reaches W04D1-136 and W04D1-127, and is cut by robber trench L04D1-066.

Additional Observations/Value:

Sealed floor make-up of a phase 1 floor down to a phase 2 floor. High value.

Image: d04D1-4058

Locus Card

DOR 2004

L 04D1-093 2004 Area D1 Sq: AQ- /15- **Loc. type:** Rubble Dump/Fill
High at Low at created 7/24/20 updated: 7/30/20
Open 7/19/2004 15.56 nw 15.25 s
Close 7/20/2004 15.33 nw 15.20 ne **seals:** L04D1149
Floor type p 15.33 sw 15.24 ne **sealed by:**
Length 1.50 width: 3.00 volume: **loci above:** see note
Value: u Remove: 7/22/20 Drawn? Yes **loci below:** see note

photo #(1): p04D1- **photo#(2):** p04D1- **written by:** JLN **checked**

unit: **phase:** **stage:** **stratum:** **PoM:**
summary:

Opened: Opened as the large rubble mess that covers almost the entire square.

Limits(N) Baulk

(S) L04D1-042, L04D1-098, L04D1-138, L04D1-097, L04D1-038 (all in AQ/14)

(E) Baulk

(W) L04D1-035, W04D1-094, L04D1-063, material below L04D1-147 and material below W04D1-127.

Closed: Came down on a partial floor and also realized that an exposed ashlar is part of W04D1-125.

Matrix: very loose, sandy medium brown soil with lenses of sand, small chunks of cement, some shell, and a couple of bits of charcoal. Large amounts of pottery and rubble - in general there was more rubble and pottery than actual soil. There is a huge range in the size of the kurkar rubble - from fist sized to whole ashlars. Few bones.

Relations: Loci above: L04D1-034, L04D1-062, L04D1-066, L04D1-082, L04D1-090, L04D1-091, L04D1-092

Loci below: L04D1-118, L04D1-120, L04D1-121, L04D1-122, L04D1-123, L04D1-124, L04D1-149

Note: L04D1-090, L04D1-091, and L04D1-092 = L04D1-093

L04D1-034 (pit), L04D1-066 (robber trench), and L04D1-090 (fill) all came down on what appears to be the same fill with a high content of rubble. This was given the number L04D1-093. L04D1-090, L04D1-091 and L04D1-092 were initially dug (for a very short while) as different loci, but were quickly collapsed with L04D1-093 due to identical content.

L04D1-093 is cut by L04D1-035 (sand pit), and L04D1-063 (sand deposit). L04D1-093 reaches W04D1-094. L04D1-093 cuts L04D1-098 (floor make-up and fill below), L04D1-138 (wall make-up of W04D1-096), and L04D1-097 (floor make-up), all in AQ/14. L04D1-093 probably continues as L04D1-042 (robber trench) and L04D1-038 (robber trench) in square AQ/14. See note below.

L04D1-093 came down on a partial but complete crushed kurkar floor. L04D1-149 was opened as the floor make-up of this floor. Opened L04D1-123 as the fill between this floor and the northern baulk. Also realized that a large upright ashlar, long exposed, was in fact part of W04D1-125 exposed in AQ/13. Thus, opened L04D1-124 as the robber trench extending South from this ashlar. A plaster facing was revealed on the eastern face of W04D1-094, and a sand pit appeared next to this. Opened L04D1-118 as this sand pit.. In the NE corner, it seemed that

Locus Card

DOR 2004

L 04D1-093 2004 *Area* D1 *Sq:* AQ- /15- *Loc. type:* Rubble Dump/Fill
the rubble discontinued, so opened L04D1-122 as a possible pit. Opened L04D1-121 as fill east

Additional Observations/Value:

Messy rubble fill, probably the result of massive robbing action, initially suggests a low value; however, since it did come down on a substantial floor, this raises the value a bit.

Image: d04D1-4046, ADD PHOTO NUMBERS FOR FLOOR

Locus Card

DOR 2004

W 04D1-094 2004 Area D1 Sq: AQ- /15- Loc.
type: Wall

Open 7/15/2004 High at Low at created 7/28/20 updated: 7/30/20
Close 15.44 n 15.32 s

Floor type 0.00 seals:
sealed by:
Length 1.65 width: 0.40 volume: loci above: Baulk
Value: i Remove: Drawn? Yes loci below:

photo #(1): p04D1- photo #(2): p04D1- written by: JLN checked

unit: phase: stage: stratum: PoM:
summary:

Opened: Removal of the western baulk of AQ/15 revealed a small N-S wall

Limits(N) L04D1-035

(S) W04D1-136

(E) L04D1-093, L04D1-118, L04D1-063

(W) Material that has eroded since the excavation of AR/15 in 2000.

Closed: Not closed - wall not removed.

Matrix: One course of field stones with plaster along the eastern face. This course is approximately 20 cm high.

Relations: W04D1-094 is cut by pit L04D1-035. L04D1-093 (fill), L04D1-118 (sand pit), and L04D1-063 (sand pit), all reach W04D1-094.

W04D1-094 may abut W04D1-136, but since there is so little of W04D1-136 remaining, the relation is not entirely clear.

Additional Observations/Value:

foundation layer of a phase 2 wall - may be part of an installation, as indicated by the plaster face.

Image: d04D1-4047

Locus Card

DOR 2004

L 04D1-149 2004 Area D1 Sq: AQ- /15- **Loc. type:** Floor make-up of
created 7/30/20 updated: 11/28/2

	High	at	Low	at	
Open	7/22/2004	15.33	sw	15.24	ne
Close	7/23/2004	15.29	sw	15.12	ne
Floor type	5	15.31	sw	15.17	e
Length	2.00	width:	1.50	volume:	
Value: s		Remove:		Drawn? Yes	

seals:

sealed by: F04D1093

loci above: L04D1093

loci below: L04D1160

photo #(1): p04D1- **photo#(2):** p04D1- **written by:** JLN **checked**

unit: **phase:** **stage:** **stratum:** **PoM:**
summary:

Opened: Opened as the floor make-up of F04D1-093

Limits(N) L04D1-123

(S) L04D1-119

(E) L04D1-122, L04D1-121, L04D1-162

(W) L04D1-118

Closed: Came down on pavement, F04D1-149

Matrix: Crushed kurkar. Fair amount of pottery. In some places there was a lens of dirt between the kurkar and the pavement, and in others the kurkar rested directly on the pavement.

Relations: F04D1-093 covers and seals L04D1-149.

L04D1-149 is cut by L04D1-123 (fill down to partial pavement which is the same as pavement F04D1-149), L04D1-122 (pit), L04D1-121 (robber trench), L04D1-162 (robber trench), L04D1-119 (robber trench), and L04D1-118 (pit).

F04D1-149, pavement, continues in L04D1-123; it is cut by L04D1-122 (pit which comes down on a subfloor which runs under F04D1-149), L04D1-162 (robber trench which also comes down on a floor running under F04D1-149), L04D1-119 (robber trench, and L04D1-118 (pit).

L04D1-149 covers and does not seal L04D1-160, fill to the west of the pavement. F04D1-149, pavement, was not removed this season.

Additional Observations/Value:

Sealed floor make-up over a thick, well-constructed pavement with medium - to - large paving stones. High value.

Image: d04D1-4059

Locus Card

DOR 2004

L 04D1-162 2004 Area D1 Sq: AQ- /15- **Loc. type:** Robber Trench
created 7/30/20 updated: 11/28/2

	High	at	Low	at		
Open	7/23/2003	15.07	n	14.97	sw	
Close	7/26/2004	14.93	nw	14.77	sw	seals:
Floor type	5	14.93	ne	14.87	nw	sealed by:
Length	3.30	width:	1.40	volume:		loci above: L04D1121 L04D1124
Value:	u	Remove:		Drawn?	Yes	loci below:

photo #(1): p04D1- **photo#(2):** p04D1- **written by:** JLN **checked**

unit: **phase:** **stage:** **stratum:** **PoM:**
summary:

Opened: Concluded that L04D1-121 and L04D1-124 were part of the same robber trench, so collapsed them into L04D1-162.

Limits(N) F04D1-149, L04D1-122

(S) L04D1-153

(E) Baulk

(W) W04D1-125, L04D1-163

Closed: End of Season

Matrix: Medium brown loose sand soil with some gravel; lots of large kurkar blocks, lots of pottery, cement chunks.

Relations: L04D1-121 and L04D1-124 cover and continue as L04D1-162.

L04D1-162 cuts W04D1-125, fill L04D1-163, F04D1-149, L04D1-122, F04D1-122.

L04D1-162 continues as L04D1-153 in square AQ/14. Both of these loci are part of the are N-S robbing activity of W04D1-125, which was first referred to in L04D1-038 in AQ/14 (and retains this latter number in all official architectural drawings and final photos). This robber trench includes the following loci in AQ/15: L04D1-061, L04D1-090, L04D1-091, L04D1-092, part of L04D1-093, L04D1-121, L04D1-124, L04D1-162.

Additional Observations/Value:

Robber trench - limited value

Image: d04D1-4062

Locus Card

DOR 2004

L 04D1-092 2004 Area D1 Sq: AQ- /15- **Loc. type:** Robber Trench
created 7/24/20 updated: 7/28/20

	High	at	Low	at	
Open	7/15/2004	15.46	sw	15.43	se
Close	7/19/2004	15.43	sw	15.42	se
Floor type	0.00				
Length	0.90	width:	1.20	volume:	
Value: u	Remove:	Drawn?	No		

seals:

sealed by:

loci above: L04D1061

loci below: L04D1093

photo #(1): p04D1- **photo#(2):** p04D1- **written by:** JLN **checked**

unit: **phase:** **stage:** **stratum:** **PoM:**
summary:

Opened: Opened as a possible robber trench for an East-West wall.

Limits(N) L04D1-034, L04D1-093

(S) L04D1-090

(E) Baulk

(W) L04D1-093

Closed: Determined that there was no difference between this locus and the surrounding rubble fills, including the material to the north and west which had not been dug yet. Closed this locus and opened L04D1-093 as a large rubble fill including all of this material.

Matrix: medium brown sandy soil with pottery and lots of discarded kurkar blocks and small fragments of cement.

Relations: L04D1-061 covers L04D1-092.

The reason that L04D1-093 is both the locus below and the northern and western limits is that the area called L04D1-092 was dug briefly while the material to the north and west was not, and it was quickly decided that this was not a robber trench for a East-West wall, and that there was no difference between the rubble fill of L04D1-092 and the surrounding material. So this and the surrounding loci were closed and L04D1-093 was opened below. L04D1-092 would have been cancelled had we not recovered pottery from the very small part that we dug and opened a basket for it. Thus L04D1-092 = L04D1-091 = L04D1-090 = L04D1-093.

L04D1-092 is cut by L04D1-034 (sand pit).

Note:

After continued excavation and reflection in this part of the square, it was determined that the area designated as L04D1-092 was actually part of a large N-S robbing activity of W04D1-125.

Thus, L04D1-092 equals L04D1-038 (AQ/14), and this large robber trench includes the following loci in AQ/15: L04D1-061, L04D1-090, L04D1-091, L04D1-092, part of L04D1-093, L04D1-121, L04D1-124, L04D1-162.

Additional Observations/Value:

Robber Trench. Limited value.

Locus Card

DOR 2004

L 04D1-092 2004 *Area* D1 *Sq:* AQ- /15- *Loc. type:* Robber Trench
Image:

Locus Card

DOR 2004

L 04D1-091 2004 Area D1 Sq: AQ- /15- **Loc. type:** Robber Trench
High at Low at created 7/24/20 updated: 7/28/20

Open 7/15/2004 15.43 n 15.36 s
Close 7/19/2004 15.40 n 15.32 s **seals:**
Floor type 0.00 **sealed by:**
Length 3.00 width: 0.90 volume: **loci above:** L04D1061
Value: u Remove: Drawn? No **loci below:** L04D1093

photo #(1): p04D1- **photo#(2):** p04D1- **written by:** JLN **checked**

unit: **phase:** **stage:** **stratum:** **PoM:**
summary:

Opened: Opened as possible robber trench for the group of large ashlar appearing in L04D1-061.

Limits(N) L04D1-092

(S) L04D1-060

(E) L04D1-090

(W) L04D1-093, L04D1-063

Closed: Could not distinguish from the surrounding rubble fills, and no wall was yet really apparent. These loci were closed and L04D1-093 was opened as a large rubble fill.

Matrix: Medium brown loose sandy soil with with chunks of concrete, individual tesserae, some pottery, and lots of discarded kurkar stones and ashlar fragments.

Relations: L04D1-061 covers but does not seal L04D1-091. There is no discernible difference between L04D1-091 and L04D1-092 and L04D1-090.

L04D1-091 is probably cut by L04D1-063 (sand deposit) and L04D1-060 (sand trench in AQ/14)

L04D1-093 is both the locus below L04D1-091 and the latter's western limit because soon after beginning the excavation of L04D1-091, it was decided that L04D1-091 was mistakenly separated from the surrounding material; thus L04D1-091 was closed and all the rubble fill material aside from the sand pits was given the number L04D1-093.

Note: Our original gut instinct that there should be a robber trench where we opened L04D1-091 turned out to be correct; After digging L04D1-093 for a while, part of a wall (W04D1-125) was found in AQ/13 which is in line with the huge ashlar first found in L04D1-061 in AQ/15. But the observation that there is nothing different between L04D1-090, L04D1-091, and L04D1-092 still stands; it is simply that the robbing activity was much bigger than originally thought. Thus, L04D1-091 is part of a large N-S robbing activity of W04D1-125, equal to robber trench L04D1-038 (AQ/14), and this large robber trench includes the following loci in AQ/15: L04D1-061, L04D1-090, L04D1-091, L04D1-092, part of L04D1-093, L04D1-121, L04D1-124, L04D1-162.

Additional Observations/Value:

Robber trench - limited value.

Image: d04D1-4044

Locus Card

DOR 2004

L 04D1-182 2004 Area D1 Sq: AQ- /15- **Loc. type:** Fill
High at Low at created 7/30/20 updated: 11/28/2

Open 7/26/2004 15.23 sw 15.07 ne
Close 7/26/2004 15.02 sw 14.96 ne **seals:**
Floor type 0.00 **sealed by:**
Length 1.20 width: 1.10 volume: **loci above:** L04D1160
Value: u Remove: Drawn? No **loci below:**

photo #(1): p04D1- **photo#(2):** p04D1- **written by:** JLN **checked**

unit: **phase:** **stage:** **stratum:** **PoM:**
summary:

Opened: L04D1-160 came down on a partial floor; opened as the unsealed fill North of this floor.

Limits(N) Baulk

(S) F04D1-160

(E) F04D1-149

(W) L04D1-117, L04D1-118

Closed: End of Season

Matrix: Dark brown loose soil with more kurkar rubble than actual soil.

Relations: L04D1-160 covers L04D1-182.

L04D1-182 cuts F04D1-149 and F04D1-160.

Pit L04D1-117 and pit L04D1-118 cut L04D1-182.

Additional Observations/Value:

This is my last locus card. Woo-hoo!

Image: d04D1-4066

Locus Card

DOR 2004

L 04D1-118 2004 Area D1 Sq: AQ- /15- **Loc. type:** Sand pit
High at Low at created 7/28/20 updated: 11/28/2

Open 7/20/2004 15.25 n 15.17 s
Close 7/28/2004 15.02 sw 14.90 ne **seals:**
Floor type 0.00 **sealed by:**
Length 1.50 width: 0.70 volume: **loci above:** L04D1093
Value: u Remove: Drawn? No **loci below:** none

photo #(1): p04D1- **photo#(2):** p04D1- **written by:** JLN **checked**

unit: **phase:** **stage:** **stratum:** **PoM:**
summary:

Opened: L04D1-093 came down on various features. L04D1-118 was opened as the sand pit to the East of W04D1-094, against the plaster face of this wall.

Limits(N)L04D1-117
(S) L04D1-119
(E) L04D1-149, L04D1-123, L04D1-160, L04D1-182
(W) W04D1-094

Closed: End of Season

Matrix: light brown sand, fine, intermixed with darker brown stuff. Little else besides a little pottery.

Relations: L04D1-093 covers but does not seal L04D1-118.

L04D1-118 reaches the plaster face of W04D1-094.

The relation between L04D-118 and pit L04D1-117 is unclear.

L04D1-118 cuts L04D1-123 (fill), F04D1-093, L04D1-149 (floor make-up of F04D1-093 down to partial floor), L04D1-160 (fill down to partial floor), and L04D1-082 (unsealed fill)

Additional Observations/Value:

Low value.

Image: d04D1-4049

Locus Card

DOR 2004

L 04D1-119 2004 Area D1 Sq: AQ- /15- **Loc. type:** Robber Trench
High at Low at created 7/28/20 updated: 11/28/2

Open 7/20/2004 15.25 e 15.17 w
Close 7/28/2004 14.84 e 14.80 w **seals:**
Floor type 0.00 **sealed by:**
Length 1.30 width: 2.50 volume: **loci above:** L04D1093
Value: 4 Remove: Drawn? No **loci below:** W04D117

photo #(1): p04D1- **photo#(2):** p04D1- **written by:** JLN **checked**

unit: **phase:** **stage:** **stratum:** **PoM:**
summary:

Opened: L04D1-093 came down on several features. L04D1-119 was opened as the robber trench for E-W wall W04D1-175.

Limits(N) L04D1-118, F04D1-093, L04D1-149, L04D1-160,

(S) L04D1-120, L04D1-161, L04D1-163

(E) W04D1-125

(W) Material beneath W04D1-136 and W04D1-094

Closed: End of Season

Matrix: Light to medium brown sandy loose soil, lots of kurkar rocks, cement chunks, pottery, some roman bricks.

Relations: L04D1-093 covers but does not seal L04D1-119.

L04D1-119 cuts F04D1-093, as well as the loci below this floor, i.e. L04D1-149 (floor make-up down to floor) and L04D1-160 (fill down to floor). L04D1-119 may be cut by L04D1-118, sand pit. L04D1-119 cuts L04D-120 (fill).

L04D1-119 reaches the upper surviving course of W04D1-125, where W04D1-175 would have either abutted or dovetailed; L04D1-119 cuts and covers W04D1-175.

P.S. Andy: I know a robber trench cuts everything around it, but this one does not cut W04D1-125, it stops right next to the surviving part. The southern part of W04D1-125 is cut by its own robber trench: L04D1-124. If you know a better way to say it, please let me know.

Additional Observations/Value:

Comment to be added after pottery reading.

Image: d0D1-4050

Locus Card

DOR 2004

L 04D1-120 2004 Area D1 Sq: AQ- /15- *Loc. type:* Fill
High at Low at created 7/24/20 updated: 11/28/2

Open 7/20/2004 15.25 nw 15.23 se
Close 7/23/2004 15.01 ne 14.96 sw *seals:*
Floor type 0.00 *sealed by:*
Length 1.50 width: 2.00 volume: *loci above:* L04D1093
Value: u Remove: Drawn? No *loci below:* L04D1161 L04D1163

photo #(1): p04D1- *photo#(2):* p04D1- *written by:* JLN *checked*

unit: *phase:* *stage:* *stratum:* *PoM:*
summary:

Opened: L04D1-093 came down on a floor and a wall/robber trench. Opened L04D1-120 as fill west of the robber trench L04D1-124.

- Limits(N)**L04D1-119
(S) L04D1-042, L04D1-097, L04D1-098, L04D1-138 (all in AQ/14)
(E) L04D1-124
(W) unexcavated material below L04D1-147 and W04D1-127

Closed: Came down on the line of a robber trench in the western part. Opened L04D1-161 as the robber trench and L04D1-163 as the fill.

Matrix: Light to medium brown loose sandy soil with some gravel, small chunks of cement, and lots of large kurkar chunks.

Relations: L04D1-093 covers but does not seal L04D1-120.

L04D1-120 cuts L04D1-098 (floor make-up), L04D1-138 (wall make-up), and L04D1-097 (floor make-up), all in AQ/14. L04D1-120 is cut by L04D1-119 (robber trench).

L04D1-120 covers L04D1-161 and L04D1-163 below.

Note:

Upon further excavation and reflection in this section of the square, it was determined that the western part of L04D1-120 was part of a large N-S robbing activity of W26073 which continues South into L04D1-042. Thus, part of L04D1-120 equals robber trench L04D1-042, and this robber trench includes the following loci in AQ/15: L04D1-066, part of L04D1-093, part of L04D1-120, and L04D1-161. The difficulty in making the locus distinctions in this area is probably due to the fact that when W26073 were robbed, material from the surrounding fills spilled into the trenches, or perhaps the rubble tossed into the trench was not distinguishable from the surrounding rubble fills.

Additional Observations/Value:

Unsealed rubble fill, possibly part of a large robbing activity. Low value.

Image: d04D1-4051

Locus Card

DOR 2004

L 04D1-121 2004 Area D1 Sq: AQ- /15- **Loc. type:** Robber Trench
High at Low at created 7/24/20 updated: 11/28/2

Open 7/20/2004 15.31 nw 15.22 se
Close 7/23/2004 15.07 n 14.93 s **seals:**
Floor type 0.00 **sealed by:**
Length 3.50 width: 1.20 volume: **loci above:** L04D1093
Value: 4 Remove: Drawn? No **loci below:** L04D1162

photo #(1): p04D1- **photo#(2):** p04D1- **written by:** JLN **checked**

unit: **phase:** **stage:** **stratum:** **PoM:**
summary:

Opened: L04D1-093 came down on several features. L04D1-121 opened as unsealed rubble fill to the East of robber trench W04D1-124. However, please read the note below in the relations.

Limits(N)L04D1-122, L04D1-149

(S) L04D1-038

(E) Baulk

(W) L04D1-125, W04D1-125

Closed: Determined that L04D1-121 was part of the same robber trench as L04D1-124; closed both and opened L04D1-162 below.

Matrix: Medium brown, very loose sandy soil with some gravel. Lots of kurkar rocks, ranging from small chunks to large ashlar fragments. Very large amount of pottery, little bone.

Relations: L04D1-093 covers but does not seal L04D1-121.

L04D1-121 is cut by L04D1-122 (pit). L04D1-121 cuts L04D1-149 (floor make-up of F04D1-093)

L04D1-121 is the same as L04D1-124, and therefore also cuts W04D1-125 (see card for L04D1-124)

L04D1-121 probably continues in AQ/14 as L04D1-038.
L04D1-121 continues below as L04D1-162.

Note:

Upon further excavation and reflection in this area of the square, it was determined that L04D1-121, and L04D1-124 beside it, was part of a large robbing activity of W04D-125. Thus L04D1-121 equals robber trench L04D1-038 in AQ/14; this robber trench includes the following loci in AQ/15: L04D1-061, L04D1-090, L04D1-091, L04D1-092, part of L04D1-093, L04D1-121, L04D1-124, L04D1-162.

Additional Observations/Value:

Robber trench full of rubble. Low value.

Image: d04D1-4052

Locus Card

DOR 2004

L 04D1-122 2004 Area D1 Sq: AQ- /15- **Loc. type:** Pit down to floor
High at Low at created 7/24/20 updated: 11/28/2
Open 7/20/2004 15.26 ne 15.20 sw
Close 7/28/2004 14.87 ne 14.74 sw **seals:**
Floor type c 14.87 ne 14.74 sw **sealed by:**
Length 1.70 width: 1.70 volume: **loci above:** L04D1093
Value: u Remove: Drawn? Yes **loci below:**

photo #(1): p04D1- **photo#(2):** p04D1- **written by:** JLN **checked**

unit: **phase:** **stage:** **stratum:** **PoM:**
summary:

Opened: L04D1-093 came down on several features. Opened L04D1-122 as a pit in the NE corner, probably a continuation of pit L04D1-034 (which was directly above L04D1-093 in this location)

Limits(N) Baulk

(S) L04D1-121, L04D1-162

(E) Baulk

(W) L04D1-093, L04D1-0149, L04D1-162, F04D1-162

Closed: came down on a floor; end of season

Matrix: mixed: lenses of fine sand, light brown, alternating with medium brown sandy soil with gravel and a little kurkar; just above the floor surface the dirt became harder packed.

Relations: L04D1-093 covers L04D1-122.

L04D1-122 cuts F04D1-093, L04D1-149 (floor make-up of F04D1-093 down to floor), L04D1-121 (robber trench), L04D1-162 (robber trench down to partial floor), F04D1-162.

L04D1-122 covers and cuts F04D1-122, a subfloor that probably continues under F04D1-162 and F04D1-149.

Additional Observations/Value:

Image: d04D1-4053; ADD PHOTO NUMBERS HERE

Locus Card

DOR 2004

L 04D1-123 2004 Area D1 Sq: AQ- /15- **Loc. type:** Fill down to partial
created 7/24/20 updated: 11/28/2

	High	at	Low	at	
Open	4/20/2004	15.27	n	15.24	sw
Close	7/23/2004	15.22	se	15.14	sw
Floor type p		15.22	n	15.20	s
Length	1.00	width:	2.00	volume:	
Value: u		Remove:		Drawn? No	

seals:

sealed by:

loci above: L04D1093

loci below: L04D1160

photo #(1): p04D1- **photo#(2):** p04D1- **written by:** JLN **checked**

unit: **phase:** **stage:** **stratum:** **PoM:**
summary:

Opened: Opened as the fill North of the kurkar floor F04D1-093.

Limits(N) Baulk

(S) L04D1-149

(E) L04D1-122

(W) L04D1-117, L04D1-118

Closed: Came down on partial pavement (=F04D1-049). Opened L04D1-160 as the unsealed fill below; pavement not removed this season.

Matrix: Dark greyish brown loose soil, fine rain, lots of small kurkar chunks and a fair amount of pottery.

Relations: L04D1-093 covers but does not seal L04D1-123.

L04D1-123 is cut by L04D1-117 (pit), L04D-118 (sand pit), and L04D1-122 (pit).

L04D1-123 cuts L04D1-149 (floor make-up of F04D1-093).

L04D1-123 covers but does not seal L04D1-160 (fill).

L04D1-123 came down on part of F04D1-149, a pavement consisting of large paving stones. This pavement was left in place.

Additional Observations/Value:

F04D1-123 is a well-preserved substantial pavement, possibly phase 2. High value.

Image: d04D1-4054 ADD PHOTOS HERE

Locus Card

DOR 2004

L 04D1-124 2004 Area D1 Sq: AQ- /15- **Loc. type:** Robber trench of
created 7/24/20 updated: 11/28/2

	High	at	Low	at	
Open	7/20/2004	15.25	n	15.23	s
Close	7/23/2004	15.02	nw	15.91	se
Floor type	0.00				seals:
Length	1.80	width:	0.50	volume:	sealed by:
Value: u	Remove:	Drawn?	No	loci above:	L04D1093
				loci below:	L04D1162 W04D112

photo #(1): p04D1- **photo#(2):** p04D1- **written by:** JLN **checked**

unit: **phase:** **stage:** **stratum:** **PoM:**
summary:

Opened: Opened as the robber trench of W04D1-125.

Limits(N) W04D1-125

(S) L04D1-038

(E) L04D1-121

(W) L04D1-120

Closed: Determined that L04D1-121 and L04D1-124 are the same deposit resulting from robbing activity. Closed both and opened L0D1-162 below.

Matrix: Medium brown sandy soil with some sand lenses; small chunks of concrete, kurkar stones (both small and large), some shells and some pottery. There were several holes between rocks that had been dumped in together.

Relations: L04D1-093 covers but does not seal L04D1-124.

L04D1-124 cuts W04D1-125. L04D1-124 probably cuts L04D1-120.

L04D1-124 continues below as L04D1-162.

A stone from the second course of W04D1-125 was revealed during the excavation of L04D1-124.

L04D1-124 is part of the large N-S robbing activity of W04D1-125. Thus it equals robber trench L04D1-038, and this large robber trench includes the following loci from AQ/15: L04D1-061, L04D1-090, L04D1-091, L04D1-092, part of L04D1-093, L04D1-121, L04D1-124, and L04D1-162.

Additional Observations/Value:

Robber trench - limited value

Image: d04D1-4055

Locus Card

DOR 2004

W 04D1-125 2004 Area D1 Sq: AQ- /15- Loc.
type: Wall

Open 7/20/2004 High at Low at created 7/30/20 updated: 11/28/2
Close 15.59 n 15.09 s

Floor type 0.00 seals:
Length 1.50 width: 0.40 volume: sealed by:
Value: i Remove: Drawn? Yes loci above: L04D1061 L04D1124
loci below:

photo #(1): p04D1- photo #(2): p04D1- written by: JLN checked

unit: phase: stage: stratum: PoM:
summary:

Opened: L04D1-061 came down on a very large upright ashlar. Later it was recognize that this was the continuation of W04D1-125 in AQ/13. Further excavation revealed a second course.

Limits(N) L04D1-121, L04D1-162, F04D1-162

(S) L04D1-124, L04D1-162

(E) L04D1-121, L04D1-162

(W) L04D1-119, W04D1-175

Closed: Not closed, wall not removed

Matrix: N-S wall of at least two courses, composed of large ashlar. One stone of the top course survives, its dimensions are L 0.95m; W 0.25; H 0.50. It sits upon another course of slightly wider ashlar: 0.40m, only the top of which has been revealed. Some large fieldstones located up against the East face may be part of the foundational support of this wall, but this will only become clear once the fill on the East face is excavated further.

Relations: L04D1-061 covers the top course (represented by a single massive ashlar) of W04D1-125. The top 25 cm (roughly) of this course was included in L04D1-091 and L04D1-093, as it wasn't realized until after excavating L04D1-093 that this ashlar was a continuation of W04D1-125 uncovered in AQ/13. So it was surrounded on all sides by these loci, now recognized as robber trenches, and thus cut by them.

W04D1-125 is cut by robber trenches L04D1-124, L04D1-121, L04D1-162. (These three loci are all part of the same robber trench, which was first found in AQ/13 and given the number L04D1-038 - see card for L04D1-124 or L04D1-121 for details)

W04D1-125 is reached by L04D1-119 (the robber trench for W04D1-175), W04D1-175, and F04D1-162.

Additional Observations/Value:

Phase 2 wall, probably reused in Phase 1. High value

Image: d04D1-4056; ADD PHOTO NUMBERS HERE

Locus Card

DOR 2004

L 04D1-160 2004 Area D1 Sq: AQ- /15- **Loc. type:** Fill down to partial

High at Low at created 7/30/20 updated: 11/28/2

Open 7/23/2004 15.23 n 15.14 s

Close 7/26/2004 15.22 se 15.07 nw **seals:**

Floor type p 15.22 se 15.15 nw **sealed by:**

Length 2.10 width: 1.00 volume: **loci above:** L04D1149

Value: u Remove: Drawn? Yes **loci below:** L04D1182

photo #(1): p04D1- **photo#(2):** p04D1- **written by:** JLN **checked**

unit: **phase:** **stage:** **stratum:** **PoM:**

summary:

Opened: L04D1-149 came down on a partial pavement. Opened L04D1-160 as the unsealed fill west of the pavement.

Limits(N) Baulk

(S) L04D1-119

(E) F04D1-149

(W) L04D1-117, L04D1-118

Closed: Came down on a partial, fragmentary kurkar floor, which may have been part of some sort of installation just off the pavement.

Matrix: mixture of sand, kurkar, medium grey-brown soil, light reddish brown soil, some small gravel, shells, tumble.

Relations: L04D1-149 covers but does not seal L04D1-160.

L04D1-160 cuts F04D1-149. L04D1-160 is cut by L04D1-119 (robber trench), L04D1-117 (pit) and L04D1-118 (sand pit).

L04D1-160 came down on partial, crushed kurkar floor. L04D1-160 covers but does not seal L04D1-182, the unsealed fill north of F04D1-160. F04D1-160 reaches pavement F04D1-149, and is cut by L04D1-182 (the unsealed fill below L04D1-160) and L04D1-118 (sand pit). The floor was not excavated due to the close of the season.

Additional Observations/Value:

The partial floor F04D1-160 may be some sort of installation, indicated by the way it reaches the substantial pavement of F04D1-149, and by the circular shape of the cut in the middle of the floor. Hopefully this will be clarified next season.

Image: d04D1-4060; ADD PHOTO NUMBERS HERE

Locus Card

DOR 2004

L 04D1-177 2004 Area D1 Sq: AR- /16- **Loc. type:** unsealed fill down
High at Low at created 7/28/20 updated: 11/28/2
Open 7/26/2004 15.33 nw 15.22 s
Close 7/27/2004 15.28 nw 15.19 ne **seals:**
Floor type c 15.28 n 15.22 s **sealed by:**
Length 2.10 width: 2.25 volume: **loci above:** L04D1139 L04D1132
Value: u Remove: Drawn? Yes **loci below:** F04D1177 F04D1170

photo #(1): p04D1-4096 **photo#(2):** p04D1-4098 **written by:** MAT **checked** ALE

unit: **phase:** **stage:** **stratum:** **PoM:**
summary:

Opened: When L04D1-139 came down on pavement F04D1-139 and rubble pile L04D1-179, L04D1-177 was assigned to the fill north of F04D1-139 and west of L04D1-179.

Limits(N) W04D1-076, L04D1-078

(S) F04D1-139, L04D1-170

(E) L04D1-179, L04D1-171

(W) L04D1-133

Closed: L04D1-177 came down on floor F04D1-177 and part of F04D1-170; end of season.

Matrix: Brown/grey sandy soil with some pottery, few shells and kurkar chunks.

Relations: L04D1-177 is partially covered but not sealed by L04D-139 and L04D1-132.

L04D1-177 covers F04D1-177, and they are both cut by W04D1-076. L04D1-177 is also cut by possible robber trench L04D1-078. L04D1-177 also partially covers F04D1-170. F04D1-170 appears to continue under F04D1-177, and F04D1-177 may be a resurfacing of F04D1-170. F04D1-177 is cut by robber trench L04D1-133.

F04D1-170 reaches F04D1-139, which may cut L04D1-177.

Additional Observations/Value:

unsealed fill that comes down on two floors which may indicate resurfacings.

Image: 04D1-4078

Locus Card

DOR 2004

L 04D1-179 2004 Area D1 Sq: AR- /16- **Loc. type:** rubble pile
High at Low at created 7/27/20 updated: 11/28/2
Open 7/26/2004 15.41 sw 15.28 n
Close 7/27/2004 15.21 e 15.15 s **seals:**
Floor type 0.00 **sealed by:**
Length 0.60 width: 0.85 volume: **loci above:** L04D1134 L04D1139
Value: u Remove: Drawn? No **loci below:** F04D1177

photo #(1): p04D1-4094 **photo#(2):** p04D1-4095 **written by:** MAT **checked** ALE

unit: **phase:** **stage:** **stratum:** **PoM:**
summary:

Opened: L04D1-139 and L04D1-134 came down on rubble pile, which was assigned L04D1-179.

Limits(N) L04D1-171

(S) L04D1-171, L04D1-170

(E) L04D1-170

(W) L04D1-177

Closed: Rubble removed, partially came down of F04D1-177; end of season.

Matrix: Kurkar rubble averaging 30 cm, some cement, one chunk with a circular channel, our only indication that this locus may have been an installation of sorts (see photo 4095). Grey/brown sandy soil with some pottery.

Relations: L04D1-134 and L04D1-139 both partially covered but did not seal L04D1-179.

L04D1-179 partially covered F04D1-177, which is cut by W04D1-076 and possible robber trench L04D1-078. F04D1-177 is also cut by robber trench L04D1-133.

Additional Observations/Value:

This rubble pile was at first considered to be a possible junky installation. After cleaning and defining it, we could not see any clear indication that it was a feature, so it was removed, and a working photo was taken. L04D1-179 came down partially on a floor which is cut by a wall and appears to cover another floor.

Image: 04D1-4079

Locus Card

DOR 2004

L 04D1-139 2004 Area D1 Sq: AR- /16- **Loc. type:** floor makeup and
High at Low at created 7/25/20 updated: 11/28/2
Open 7/22/2004 15.57 e 15.41 w
Close 7/23/2004 15.39 sw 15.19 e **seals:** F04D1139
Floor type p 15.39 sw 15.33 ne **sealed by:** F04D1079
Length 3.40 width: 2.00 volume: **loci above:** L04D1079
Value: s Remove: Drawn? No **loci below:** F04D1139 L04D1170 L04D1186

photo #(1): p04D1-4093 **photo#(2):** p04D1-4099 **written by:** MAT **checked** ALE

unit: **phase:** **stage:** **stratum:** **PoM:**
summary:

Opened: L04D1-139 was opened as the floor makeup and sealed fill below kurkar floor F04D1-079.

Limits(N) L04D1-132, L04D1-134

(S) L04D1-135

(E) L04D1-134 (twilight zone)

(W) L04D1-133

Closed: L04D1-139 came down on partial pavement F04D1-139, an unsealed fill to its east which was assigned L04D1-170, and a rubble pile assigned L04D1-179.

Matrix: Kurkar floor, thicker in the east, brown/grey sandy soil below mixed with kurkar and minimal pottery. In the west, the kurkar was more degraded, and the soil had more of an orange brown color.

Relations: L04D1-139 is covered and sealed by F04D1-079.

L04D1-139 is cut by robber trench L04D1-133 to the west, by pit L04D1-132 to the north, and by possible robber/British trench L04D1-135 to the south. It is reached by L04D1-134 to the NE.

L04D1-139 covers partial pavement F04D1-139, and its fill below, which was assigned L04D1-186. L04D1-139 covers but does not seal L04D1-170, and part of a rubble pile, which was assigned L04D1-179. F04D1-170 reaches F04D1-139.

Due to lack of space, L04D1-179 was not mentioned in the loci below field, but it should be included.

Additional Observations/Value:

The kurkar floor F04D1-079 was better preserved in the east, and thus L04D1-139 was better sealed under this half of the floor., and this side was excavated of 22/07/04 and 30 baskets were wet sifted. The less well preserved western side was excavated on 23/07/04.

Image: 04D1-4072

Locus Card

DOR 2004

L 04D1-170 2004 Area D1 Sq: AR- /16- **Loc. type:** unsealed fill down
High at Low at created 7/27/20 updated: 11/28/2
Open 7/23/2004 15.33 ne 15.25 s
Close 7/27/2004 15.17 e 15.07 s **seals:**
Floor type c 15.17 e 15.14 s **sealed by:**
Length 1.30 width: 2.60 volume: **loci above:** L04D1134 L04D1139
Value: u Remove: Drawn? Yes **loci below:** F04D1170

photo #(1): p04D1-4098 **photo#(2):** p04D1-4099 **written by:** MAT **checked** ALE

unit: **phase:** **stage:** **stratum:** **PoM:**
summary:

Opened: When L04D1-139 came down on partial pavement F04D1-139 and rubble pile L04D1-179, the fill east of the pavement and south of the rubble was assigned L04D1-170.

Limits(N) L04D1-179, L04D1-171

(S) L04D1-135

(E) baulk

(W) L04D1-177, F04D1-139 and L04D1-186, its floor makeup.

Closed: L04D1-170 came down on F04D1-170. Closed at end of season without assigning numbers to the fills on which the rest of L04D1-170 came down.

Matrix: Brown sandy soil with orange degraded kurkar inclusions. Some pottery and shell.

Relations: L04D1-170 is partially covered but not sealed by L04D1-139 and L04D1-134.

L04D1-170 covers F04D1-170, which is also partially covered by L04D1-177 and L04D1-135. F04D1-170 appears to reach pavement F04D1-139. F04D1-170 also appears to continue under F04D1-177, which could have been a resurfacing of F04D1-170, but this relation will not be clear until these floors are excavated next season.

Both L04D1-170 and F04D1-170 are cut by possible robber/British trench L04D1-135.

Additional Observations/Value:

Unsealed fill down to floor that may indicate multiple resurfacings.

Image: 04D1-4076

Locus Card

DOR 2004

L 04D1-159 2004 Area D1 Sq: AR- /16- **Loc. type:** floor makeup and
High at Low at created 7/25/20 updated: 11/28/2
Open 7/23/2004 15.60 s 15.46 e
Close 7/23/2004 15.36 e 15.27 w **seals:** F04D1159
Floor type c 15.36 e 15.27 w **sealed by:** F26049
Length 0.80 width: 2.25 volume: **loci above:** F26049
Value: s Remove: Drawn? No **loci below:** F04D1159

photo #(1): p04D1-4097 **photo#(2):** p04D1-4099 **written by:** MAT **checked** ALE

unit: **phase:** **stage:** **stratum:** **PoM:**
summary:

Opened: L04D1-159 was opened as the floor makeup and fill below of F26049.

Limits(N) L04D1-135

(S) prior excavation (AR/15)

(E) baulk

(W) L04D1-135

Closed: L04D1-159 came down on floor F04D1-159; end of season.

Matrix: Kurkar flooring with some brown grey sandy soil below in the west (kept in separate basket), Little pottery.

Relations: L04D1-159 is covered and sealed by F26049, which is a continuation of the floor found in AR/15 in 2000 that was in the southern baulk of AR/16. F26049 might=F04D1-079, or they could be two floors cut by possible robber trench L04D1-135.

L04D1-159 is cut by possible robber/British trench L04D1-135.

L04D1-159 covers and seals F04D1-159.

Additional Observations/Value:

Sealed floor makeup and fill below, which comes down entirely on another floor of the same shape and size, but not much pottery.

Image: 04D1-4073

Locus Card

DOR 2004

L 04D1-171 2004 Area D1 Sq: AR- /16- **Loc. type:** unsealed fill
High at Low at created 7/27/20 updated: 11/28/2

Open 7/23/2004 15.39 s 15.27 w
Close 7/27/2004 15.19 e 15.17 n **seals:**

Floor type 0.00 **sealed by:**

Length 1.70 width: 1.80 volume: **loci above:** L04D1134

Value: u Remove: Drawn? No **loci below:**

photo #(1): p04D1- **photo#(2):** p04D1- **written by:** MAT **checked** ALE

unit: **phase:** **stage:** **stratum:** **PoM:**

summary:

Opened: When L04D1-139 came down of partial pavement F04D1-139 and rubble pile L04D1-179, the fill to the north east of the rubble was assigned L04D1-171.

Limits(N)L04D1-078

(S) L04D1-179, L04D1-170

(E) baulk

(W) L04D1-177

Closed: End of excavation season

Matrix: Brown/grey sandy soil which with moderate pottery, becoming slightly darker and more heavy with pottery and rubble.

Relations: L04D1-171 is covered but not sealed by L04D1-134.

L04D1-171 is cut by possible robber trench L04D1-078.

Additional Observations/Value:

Unsealed fill which does not relate to any features. Low value.

Image: 04D1-4077

Locus Card

DOR 2004

L 04D1-077 2004 Area D1 Sq: AR- /16- **Loc. type:** unsealed fill
created 7/27/20 updated: 7/31/20

	High	at	Low	at	
Open	7/14/2004	15.83	nw	15.69	ne
Close	7/27/2004	15.40	n	15.36	e
Floor type		0.00			
Length	0.40	width: 1.80	volume:		
Value: u		Remove:	Drawn? No		

seals:

sealed by:

loci above: L04D1056

loci below:

photo #(1): p04D1- **photo#(2):** p04D1- **written by:** MAT **checked** ALE

unit: **phase:** **stage:** **stratum:** **PoM:**
summary:

Opened: When L04D1-056 came down on W04D1-76, L04D1-077 was assigned to the fill north of the wall.

Limits(N) baulk

(S) W04D1-076

(E) L04D1-078

(W) L04D1-055

Closed: End of excavation season.

Matrix: Loose brown sandy soil with lots of pottery and a few kurkar chunks.

Relations: L04D1-077 is covered but not sealed by L04D1-056.

L04D1-077 is cut by pit L04D1-055 and robber trench L04D1-133, which underlies it. L04D1-077 is also cut by W04D1-076 and its eastward extending robber trench, L04D1-078..

Additional Observations/Value:

Small unsealed locus, cut by a wall fragment, with lots of pottery.

Image: 04D1-4074

Locus Card

DOR 2004

L 04D1-053 2004 Area D1 Sq: AR- /16- *Loc. type:* pit
High at Low at created 7/18/20 updated: 11/28/2

Open 7/9/2004 15.94 ne 15.85 s
Close 7/14/2004 15.81 w 15.52 e *seals:*

Floor type 0.00 *sealed by:*

Length 3.30 width: 1.20 volume: *loci above:* L04D1026 L04D1027
Value: u Remove: Drawn? No *loci below:* L04D1079

photo #(1): p04D1- *photo#(2):* p04D1- *written by:* MAT *checked* ALE

unit: *phase:* *stage:* *stratum:* *PoM:*
summary:

Opened: L04D1-026 came down on two distinct sand pits divided by a ridge of hard pack darker soil. L04D1-053 was assigned to the lighter beach sand pit in the east, and L04D1-054 to the darker sandy pit in the south. The hardpack ridge became part of L04D1-056.

Limits(N)L04D1-057
(S) L04D1-056
(E) baulk
(W) L04D1-056

Closed: The beach sand fill of pit L04D1-053 came down on the same deposit as L04D1-056, with dark harder packed soil with lots of pattery sherds. This deposit was assigned L04D1-079.

Matrix: Soft light beach sand with minimal pottery. Some pottery began to come out as we neared the deposit below.

Relations: L04D1-026 covered but did not seal L04D1-053. L04D1-053 slightly cuts L04D1-057 and was thus partially covered but not sealed by L04D1-027, but this relation was not entirely clear.

L04D1-053 cuts L04D1-056.

L04D1-053 covers but does not seal L04D1-079.

Additional Observations/Value:
Possibly modern pit filled in with windblown beach sand. Low value.

Image: 04D1-4019

Locus Card

DOR 2004

L 04D1-080 2004 Area D1 Sq: AR- /16- *Loc. type:* pit
High at Low at created 7/21/20 updated: 7/31/20

Open	7/14/2004	15.71	s	15.65	n	
Close	7/21/2004	15.59	n	15.47	s	<i>seals:</i>
Floor type		0.00				<i>sealed by:</i>
Length	0.55	width: 0.50		volume:		<i>loci above:</i> L04D1056
Value: u		Remove:		Drawn? No		<i>loci below:</i> L04D1135

photo #(1): p04D1- *photo#(2):* p04D1- *written by:* MAT *checked* ALE

unit: *phase:* *stage:* *stratum:* *PoM:*
summary:

Opened: L04D1-056 came down on pavement F04D1-056, which had a round sand pit in the SE. This pit was assigned L04D1-080.

Limits(N) F04D1-056

(S) F04D1-056

(E) F04D1-056, baulk

(W) F04D1-056

Closed: After removing F04D1-056, it was clear that pits L04D1-080 and L04D1-054 were part of the same deposit, which was assigned L04D1-135.

Matrix: Fine loose light brown sandy with minimal pottery and some kurkar rubble.

Relations: L04D1-080 is covered but not sealed by L04D1-056.

L04D1-080 cuts pavement F04D1-056, and is part of the same deposit of L04D1-135, which is a possible robber trench cutting floors F04D1-079 and F26049.

L04D1-080 partially covers but does not seal L04D1-135.

Additional Observations/Value:

Could be a possible indication of a robbed-out wall that would have cut F04D1-056, but since this pavement was so fragmentary, it is difficult to say. Little came out of this small pit, low value.

Image: 04D1-4028

Locus Card

DOR 2004

L 04D1-026 2004 Area D1 Sq: AR- /16- **Loc. type:** natural sand pit
High at Low at created 7/11/20 updated: 11/28/2
Open 7/7/2004 16.07 se 16.02 s
Close 7/9/2004 15.97 se 15.81 s **seals:**
Floor type 0.00 **sealed by:**
Length 2.77 width: 1.60 volume: **loci above:** L04D1006
Value: u Remove: Drawn? No **loci below:** L04D1053 L04D1054 L04D1056

photo #(1): p04D1- **photo#(2):** p04D1- **written by:** MAT **checked** ALE

unit: **phase:** **stage:** **stratum:** **PoM:**
summary:

Opened: L04D1-006 came down on three distinct loci, L04D1-026 being the sandy fill in the SE.

Limits(N) L04D1-027

(S) baulk

(E) baulk

(W) L04D1-028

Closed: A ridge of hard pack dark brown soil divided the sandy locus into two deposits. L04D1-053 being the beach sand pit and L04D1-054 being the darker sand pit. The hardpack ridge became part of L04D1-056.

Matrix: Soft light brown beach sand with minimal inclusions. Floating rock pile in the SE corner with darker harder soil surrounding it.

Relations: L04D1-026 is a natural sand fill which cuts L04D1-028. L04D1-026 is cut by L04D1-027. L04D1-026 partially covers but does not seal L04D1-054, L04D1-056 and L04D1-053, its continuation.

L04D1-026 is covered but not sealed by L04D1-006.

Closing elevations for L04D1-026 may be 8-10 cm high, as they were taken with the other transit.

Additional Observations/Value:

L04D1-026 is probably a natural surface feature of the tell, which was subsequently covered during grading.

Image: 04D1-4013

Locus Card

DOR 2004

L 04D1-027 2004 Area D1 Sq: AR- /16- **Loc. type:** possible pit
created 7/11/20 updated: 11/28/2

High at Low at

Open 7/7/2004 16.14 ne 16.07 nw

Close 7/9/2004 16.01 ne 15.94 sw

Floor type 0.00

Length 1.13 width: 1.70 volume: **loci above:** L04D1006

Value: u Remove: Drawn? No **loci below:** L04D1057 L04D1053

seals:

sealed by:

photo #(1): p04D1- **photo#(2):** p04D1- **written by:** MAT **checked** ALE

unit: **phase:** **stage:** **stratum:** **PoM:**

summary:

Opened: L04D1-006 came down on three distinct loci, L04D1-027 being the grey hard pack fill in the NE.

Limits(N) baulk

(S) L04D1-026, L04D1-028

(E) bulk

(W) L04D1-028

Closed: L04D1-027 came down on a different matrix of loose grey sandy fill, which was designated as L04D1-057. It also partially came down on the beach sand fill, which was assigned L04D1-053.

Matrix: Grey hard pack sandy soil with kurkar inclusions and floating pile of kurkar chunks in the East. Few pottery inclusions.

Relations: L04D1-027 cuts both L04D1-026 and L04D1-028. L04D1-027 covers but does not seal L04D1-057 and the NW edge of L04D1-053.

L04D1-027 is covered but not sealed by L04D1-006.

Closing elevations for L04D1-027 may be 8-10 cm high, as they were taken with the other transit.

Additional Observations/Value:

Unsealed disturbed fill of possible pit.

Image: 04D1-4014

Locus Card

DOR 2004

L 04D1-028 2004 Area D1 Sq: AR- /16- **Loc. type:** continuation of
High at Low at created 7/11/20 updated: 11/28/2
Open 7/7/2004 16.09 e 15.98 nw
Close 7/9/2004 15.95 nw 15.90 sw **seals:**
Floor type 0.00 **sealed by:**
Length 4.60 width: 2.80 volume: **loci above:** L04D1006
Value: u Remove: Drawn? No **loci below:** L04D1056 L04D1055 L04D1054

photo #(1): p04D1- **photo#(2):** p04D1- **written by:** MAT **checked** ALE

unit: **phase:** **stage:** **stratum:** **PoM:**
summary:

Opened: L04D1-006 came down on L04D1-026, L04D1-027 and L04D1-028, its continuation.

Limits(N) baulk

(S) baulk

(E) L04D-026, L04D1-027

(W) baulk

Closed: L04D1-028 came down on two sand pits: L04D1-055 in the NW and L04D1-054 in the South. Now better able to define limits of hardpack fill, which was designated as L04D1-056.

Matrix: Dark brown highly compacted soil with many pottery sherds and kurkar chunks. Looser sandier soil in the South.

Relations: L04D1-028 is cut by both L04D1-026 and L04D1-027. L04D1-028 fully covers but does not seal pit L04D1-055 and also covers but does not seal the western end of pit L04D1-054.

L04D1-028 is covered but not sealed by L04D1-006.

Additional Observations/Value:

Disturbed topsoil material possibly deposited during grading of tell surface.

Image: 04D1-4015

Locus Card

DOR 2004

L 04D1-134 2004 Area D1 Sq: AR- /16- **Loc. type:** unsealed fill
High at Low at created 7/31/20 updated: 11/28/2
Open 7/21/2004 15.53 se 15.45 w
Close 7/23/2004 15.36 nw 15.23 w **seals:**
Floor type 0.00 **sealed by:**
Length 2.10 width: 1.25 volume: **loci above:** L04D1079 L04D1116
Value: 4 Remove: Drawn? No **loci below:** L04D1171 L04D1170 L04D1179

photo #(1): p04D1- **photo#(2):** p04D1- **written by:** MAT **checked**

unit: **phase:** **stage:** **stratum:** **PoM:**
summary:

Opened: When L04D1-079 came down on F04D1-079, L04D1-134 was assigned to the unsealed fill to the NE of F04D1-079 and to the East of pit? L04D1-132.

Limits(N)L04D1-078

(S) F04D1-079/L04D1-139, L04D1-135

(E) baulk

(W) L04D1-132, F04D1-079/L04D1-139

Closed: L04D1-134 came down on rubble pile L04D1-179, and L04D1-171 was assigned to the unsealed fill to the NE and L04D1-170 to the unsealed fill south of the rubble pile.

Matrix: Brown sandy soil with kurkar rubble, some pottery, shell and tile.

Relations: L04D1-134 was partially covered but not sealed by L04D1-079 and L04D1-116.

L04D1-134 is cut by possible robber trench L04D1-078, and it may also be cut by possible pit L04D1-132, although there was no clear sign of cutting action between these two loci. L04D1-134 reaches F04D1-079.

L04D1-134 covers but does not seal L04D1-171, and partially covers but does not seal L04D1-179 and L04D1-170.

Additional Observations/Value:

unsealed fill no clear valuable realations.

Image: 04D1-4082

Locus Card

DOR 2004

W 04D1-076 2004 Area D1 Sq: AR- /16- Loc.
type: wall fragment

	High	at	Low	at		created	7/31/20	updated:	7/31/20
Open	7/14/2004	15.86	nw	15.74	se				
Close	7/27/2004	15.86	nw	15.74	se	<i>seals:</i>			
Floor type		0.00				<i>sealed by:</i>			
Length	0.70	width:	1.60	volume:		<i>loci above:</i>	L04D1056		
Value: i		Remove:		Drawn? Yes		<i>loci below:</i>			

photo #(1): p04D1-4086 *photo #(2):* p04D1-4099 *written by:* MAT *checked* ALE

unit: *phase:* *stage:* *stratum:* *PoM:*
summary:

Opened: L04D1-056 came down on the top of a wall fragment, which was assigned W04D1-076. L04D1-077 and L04D1-079 were opened as the fills north and south of the wall, respectively, and L04D1-078 was opened as a possible robber trench extending eastward to the baulk from the wall.

Limits(N) L04D1-077

(S) L04D1-079

(E) L04D1-078

(W) L04D1-055

Closed: end of season, bottom of wall not yet reached.

Matrix: Crappy rubble and plaster on top of kukrkar ashlar, lots of pot sherds stuck to the sides and surrounding the wall.

Relations: W04D1-076 was covered by L04D1-056.

W04D1-076 is cut by pit L04D1-055 and robber trench L04D1-133, which underlay the former. W04D1-076 is also cut by possible robber trench L04D1-078, which extends eastward from the wall to the baulk.

W04D1-076 cuts L04D1-077 and L04D1-079. It also cuts L04D1-132, L04D1-177 and F04D1-177.

Additional Observations/Value:

Poorly preserved phase I cement and fieldstone wall foundation.

Image: 04D1-4085

Locus Card

DOR 2004

L 04D1-135 2004 Area D1 Sq: AR- /16- *Loc. type:* robber/British
High at Low at created 7/31/20 updated: 11/28/2
Open 7/21/2004 15.50 e 15.34 n
Close 7/27/2004 15.25 w 15.14 s *seals:*
Floor type p 15.25 sw 15.14 e *sealed by:*
Length 0.95 width: 3.70 volume: *loci above:* L04D1054 L04D1080 L04D1116
Value: u Remove: Drawn? No *loci below:* F04D1170

photo #(1): p04D1- *photo#(2):* p04D1- *written by:* MAT *checked* ALE

unit: *phase:* *stage:* *stratum:* *PoM:*
summary:

Opened: L04D1-054, L04D1-080 and L04D1-116 all came down on the same sandy deposit along the southern baulk, which was opened as a possible robber or British trench and assigned L04D1-135.

Limits(N) F04D1-079/L04D1-139, L04D1-134

(S) F26049/L04D1-159, prior excavation of AR/15

(E) baulk

(W) L04D1-133

Closed: L04D1-135 came down on parts of F04D1-170; end of season.

Matrix: Fine loose greyish sandy soil mixed with some beach sand in the west. Few pottery and kurkar inclusions.

Relations: L04D1-135 was partially covered but not sealed by L04D1-054, L04D1-080 and L04D1-116.

L04D1-135 cuts F04D1-079 and its floor makeup L04D1-139, F26049 and its floor makeup L04D1-159. L04D1-135 and L04D1-133 are either intercutting robber trenches, or, if L04D1-135 is a British trench, then it cuts L04D1-133; there was no clear indication of cutting action to tell us which situation is true.. L04D1-135 also cuts F04D1-139 and its floor makeup L04D1-186, F04D1-159 and L04D1-170. L04D1-135 covers and cuts F04D1-170.

Additional Observations/Value:

This possible robber or British trench did not have clearly straight limits, but it does appear to cut several floors.

Image: 04D1-4083

Locus Card

DOR 2004

L 04D1-079 2004 Area D1 Sq: AR- /16- **Loc. type:** unsealed fill down
High at Low at created 7/25/20 updated: 7/31/20
Open 7/14/2004 15.76 w 15.52 e
Close 7/21/2004 15.57 e 15.38 s **seals:** L04D1139
Floor type c 15.57 ne 15.41 nw **sealed by:**
Length 2.90 width: 4.60 volume: **loci above:** L04D1056 L04D1053 L04D1057
Value: u Remove: 7/22/20 Drawn? Yes **loci below:** F04D1079 L04D1132 L04D1133

photo #(1): p04D1-4092 **photo#(2):** p04D1-4089 **written by:** MAT **checked** ALE

unit: **phase:** **stage:** **stratum:** **PoM:**
summary:

Opened: When L04D1-056 came down on W04D1-076, L04D1-079 was opened as the unsealed fill south of W04D1-076 and its eastward extending robber trench L04D1-078.

Limits(N) L04D1-055, W04D1-076, L04D1-078

(S) L04D1-054, F05D1-056

(E) baulk

(W) baulk, L04D1-055

Closed: L04D1-079 came down on kurkar floor F04D1-079 in its south. L04D1-132 was opened as the pit which appears to cut F04D1-079 in the NW, and the unsealed fill in the NVE was assigned L04D1-134.

Matrix: Loose brown sandy soil with lots of pottery and rubble (both kurkar and limestone, although more of the former). Little glass, shell and bone. Soil has more of an orange tone in the south, as it comes down on the kurkar floor. A considerable portion of the pot sherds were from juglets.

Relations: L04D1-079 is covered but not sealed by L04D1-056, L04D1-053 and L04D1-057.

L04D1-079 is cut by pits L04D1-054 and L04D1-055 and by W04D1-076 and its robber trench L04D1-078. L04D1-079 reaches pavement F04D1-056, and may be slightly disturbed by the robbing of this pavement.

L04D1-079 covers F04D1-079, which is also partially covered by L04D1-116, the floor makeup and fill below F04D1-056. L04D1-079 covers but does not seal pit L04D1-132, and it partially covers but does not seal L04D1-134, L04D1-135, and robber trench L04D1-133.

F04D1-079 might=F26049 from AR/15, which was also uncovered in the southern baulk of AR/16, but the two floors also might be cut by possible robber trench L04D1-135.

F04D1-079 is cut and possibly disturbed by robber trench L04D1-133. It is also cut by pit L04D1-132 and possible robber trench L04D1-135. It is reached by the unsealed fill of L04D1-134. F04D1-079 was also partially covered and cut by pit L04D1-054, which overlaid possible robber trench L04D1-135.

F04D1-079 covers and seals L04D1-139, its floor makeup and fill below.

Due to lack of space, the following were not mentioned in the loci below field, but should also be included: L04D1-134, L04D1-139.

Locus Card

DOR 2004

L 04D1-079 2004 *Area* D1 *Sq:* AR- /16- *Loc. type:* unsealed fill down

Additional Observations/Value:

Unsealed fill with lots of good indicative pottery (all kept), which comes down on one partial floor.

Image: 04D1-4071

Locus Card

DOR 2004

L 04D1-056 2004 Area D1 Sq: AR- /16- **Loc. type:** unsealed fill
High at Low at created 7/17/20 updated: 11/28/2
Open 7/9/2004 15.93 n 15.87 sw
Close 7/14/2004 15.76 e 15.68 sw **seals:**
Floor type f 15.83 e 15.70 n **sealed by:**
Length 4.00 width: 3.20 volume: **loci above:** L04D1028 L04D1026
Value: u Remove: 7/20/20 Drawn? Yes **loci below:** L04D1077 L04D1078 L04D1079

photo #(1): p04D1-4088 **photo#(2):** p04D1-4091 **written by:** MAT **checked** ALE

unit: **phase:** **stage:** **stratum:** **PoM:**
summary:

Opened: L04D1-028 came down on sand pits L04D1-054 and L04D1-055. L04D1-056 was opened as the continuation of L04D1-028 as well as the ridge of hardpack soil that separated sand pits L04D1-053 and L04D1-054 in the SE corner of AR/16.

Limits(N) baulk

- (S) L04D1-054, baulk
- (E) L04D1-057, L04D1-053, baulk
- (W) L04D1-055, baulk

Closed: L04D1-056 came down on partial pavement F04D1-056 in the SE and wall fragment W04D1-076 in the NW.

Matrix: Dark brown sandy soil, still somewhat hardpacked, but becoming looser. Lots of pottery sherds, plaster fragments and kurkar chunks. Shell, bone, teeth, roof tile, and marble fragments also found within the matrix.

Relations: L04D1-028 covered but did not seal the western side of L04D1-056. L04D1-026 covered but did not seal the eastern extension of L04D1-056.

Pits L04D1-053, L04D1-054, L04D1-055 and L04D1-057 all cut L04D1-056. Pits L04D1-053 and L04D1-054 both partially cut and covered pavement F04D1-056.

L04D1-056 covers F04D1-056, and W04D1-076. L04D1-056 also covers but does not seal L04D1-077 and L04D1-079, the fills north and south of W04D1-076, respectively, as well as L04D1-080, the pit within F04D1-056. L04D1-056 also partially covers but does not seal L04D1-078, the possible robber trench, which extends eastward from W04D1-076.

The pavement F04D1-056 covers but does not seal its floor makeup and fill below, L04D1-116, which floats above F04D1-079. L04D1-116 is not considered to be sealed by F04D1-056 because of the fragmentary nature of this pavement, the fact that it is cut by three pits (L04D1-053, L04D1-054 and L04D1-080), and because of the sizeable gaps between some of the stones.

Due to lack of space, the following loci were not mentioned in the loci below field, but should also be included: L04D1-080, L04D1-116 and W04D1-076.

Additional Observations/Value:

Glazed crusader ware found near the northern baulk indicates that L04D1-056 is probably a late disturbed locus.

Locus Card

DOR 2004

L 04D1-056 2004 Area D1 Sq: AR- /16- *Loc. type:* unsealed fill

Image: 04D1-4027

	High	at	Low	at		created	7/21/20	updated:	11/28/2
Open	7/9/2004	16.03	w	15.81	se				
Close	7/21/2004	15.51	s	15.39	w	<i>seals:</i>			
Floor type		0.00				<i>sealed by:</i>			
Length	1.85	width:	3.85	volume:		<i>loci above:</i>	L04D1026	L04D1028	
Value: u		Remove:		Drawn?	No	<i>loci below:</i>	L04D1133	L04D1135	

photo #(1): p04D1- *photo #(2):* p04D1- *written by:* MAT *checked* ALE

unit: *phase:* *stage:* *stratum:* *PoM:*
summary:

Opened: L04D1-026 came down on two distinct sand pits divided by a ridge of hardpack darker soil. L04D1-053 was assigned to the beach sand pit in the east, and L04D1-054 to the darker sand pit in the south. The hard pack ridge became part of L04D1-056.

Limits(N) L04D1-056

(S) baulk

(E) L04D1-056

(W) L04D1-056, baulk

Closed: After removing pavement F04D1-056, it was clear that pits L04D1-054 and L04D1-080 were the same sandy deposit, which cuts floors F04D1-079 and F26049, and this deposit was designated as L04D1-135.

Matrix: Fine loose light brown sandy soil with minimal pottery. Moderate amounts of kurkar rubble measuring 5-20cm. Some shells also in the matrix.

Relations: L04D1-054 is covered but not sealed by L04D1-026 and L04D1-028.

L04D1-054 cuts L04D1-056, and it cuts and partially covers pavement F04D1-056. L04D1-054 also cuts L04D1-079, and it partially covers F04D1-079. L04D1-054 is part of deposit L04D1-135, which cuts floors F04D1-079 and F26049.

L04D1-054 partially covers but does not seal L04D1-133 and L04D1-135.

Additional Observations/Value:

Probably a wind blown sandy fill.

Image: 04D1-4025

Locus Card

DOR 2004

L 04D1-116 2004 Area D1 Sq: AR- /16- **Loc. type:** floor makeup and
High at Low at created 7/21/20 updated: 11/28/2
Open 7/20/2004 15.83 e 15.74 n
Close 7/20/2004 15.60 n 15.49 se **seals:**
Floor type c 15.60 n 15.49 se **sealed by:**
Length 2.15 width: 1.65 volume: **loci above:** L04D1056
Value: u Remove: Drawn? Yes **loci below:** F04D1079 F26049 L04D1139

photo #(1): p04D1- **photo#(2):** p04D1- **written by:** MAT **checked** ALE

unit: **phase:** **stage:** **stratum:** **PoM:**
summary:

Opened: L04D1-116 was opened as the floor makeup and unsealed fill below pavement F04D1-056, down to floors F04D1-079 and F26049.

Limits(N)L04D1-079

(S) baulk

(E) baulk

(W) L04D1-079, L04D1-054

Closed: L04D1-116 came down on floors F04D1-079 and F26049.

Matrix: The floor makeup consisted of approximately fifteen ashlar paving stones measuring 20-30cm, and the fill below was a dark brown sandy soil with some pottery, shell and kurkar chunk inclusions.

Relations: Pavement F04D1-056 covers but does not seal L04D1-116. L04D1-116 is not sealed by F04D1-056 because of the fragmentary nature of this pavement, the fact that it was cut by three pits (L04D1-053, L04D-054 and L04D1-080), and because of the sizeable gaps between the paving stones.

L04D1-116 is cut by pits L04D1-080 and L04D1-054.

L04D1-116 partially covers but does not seal floors F04D1-079 and F26049. The paving stones are arranged in two clusters, one north of pit L04D1-080 and one south of it. The larger northern cluster covers F04D1-079, and the smaller souther cluster covers F26049.

Due to lack of space L04D1-134, L04D1-135 and L04D1-159 were not mentioned in the loci below field, but should be included.

Additional Observations/Value:

Fragmentary pavement and fill below. Although not considered sealed, L04D1-116 could be an important locus for dating pavement F04D1-056.

Image: 04D1-4029

Locus Card

DOR 2004

L 04D1-186 2004 Area D1 Sq: AR- /16- **Loc. type:** floor makeup
created 7/31/20 updated: 11/28/2

	High	at	Low	at	
Open	7/27/2004	15.39	sw	15.33	ne
Close	7/27/2004	15.39	sw	15.33	ne
Floor type		0.00			
Length	0.80	width:	1.13	volume:	
Value: s		Remove:		Drawn? No	

seals:

sealed by: F04D1139

loci above: F04D1139

loci below:

photo #(1): p04D1- **photo#(2):** p04D1- **written by:** MAT **checked** ALE

unit: **phase:** **stage:** **stratum:** **PoM:**
summary:

Opened: L04D1-186 was opened as the floor makeup of pavement L04D1-139.

Limits(N) L04D1-177, F04D1-170

(S) L04D1-135, F04D1-170

(E) F04D1-170

(W) L04D1-133

Closed: End of season

Matrix: Kurkar field stones approximately 35-40 cm.

Relations: L04D1-186 is covered and sealed by F04D1-139.

L04D1-186 is cut by trenches L04D1-133 and L04D1-135. L04D1-186 cuts F04D1-170.

Rubble to the north of pavement F04D1-139, as drawn by the site architect, may be disturbed part of of L04D1-186, will be checked by future excavation.

Additional Observations/Value:

Kurkar paving stones will be removed next season.

Image: 04D1-4084

Locus Card

DOR 2004

L 04D1-132 2004 Area D1 Sq: AR- /16- **Loc. type:** pit
High at Low at created 7/25/20 updated: 11/28/2
Open 7/21/2004 15.54 n 15.38 s
Close 7/23/2004 15.26 nw 15.20 ne **seals:**
Floor type 0.00 **sealed by:**
Length 2.00 width: 2.30 volume: **loci above:** L04D1079
Value: u Remove: Drawn? No **loci below:** L04D1177 L04D1179 L04D1170

photo #(1): p04D1-4092 **photo#(2):** p04D1- **written by:** MAT **checked** ALE

unit: **phase:** **stage:** **stratum:** **PoM:**
summary:

Opened: When L04D1-079 came down on F04D1-079, L04D1-132 was opened as the pit north of the floor, on the western side, which cuts the floor. L04D1-134 was assigned to the unsealed fill to the north on the eastern side.

Limits(N) W04D1-076, L04D1-078

(S) F04D1-079

(E) L04D1-134, F04D1-079

(W) L04D1-133, F04D1-079

Closed: When L04D1-132 and L04D1-139 came down on pavement F04D1-139 and rubble pile L04D1-179, L04D1-132 was closed, and the unsealed fill to the north of F04D1-139 and to the west of L04D1-179 was assigned L04D1-177.

Matrix: dark brown sandy soil with lots of kurkar rubble (up to 30cm) in the south and west. Lots of pottery, especially near W04D1-076, some bone and tile.

Relations: L04D1-132 is covered but not sealed by L04D1-079.

L04D1-132 is cut by robber trenches L04D1-133 and L04D1-078 and by W04D1-076. L04D1-132 cuts F04D1-079 and L04D1-139, its makeup and fill below, it also cuts the unsealed fill L04D1-134.

L04D1-132 covers but does not seal L04D1-177, and parts of L04D1-170 and L04D1-179. It also covers a small NE corner of pavement F04D1-139 and L04D1-186, its floor makeup, and possibly cut and disturbed the northern continuation of this pavement.

Additional loci below: F04D1-139 and L04D1-186, its floor makeup.

Additional Observations/Value:

Unsealed fill with loose soil and lots of rubble that appears to cut F04D1-079 and possibly disturbed F04D1-139.

Image: 04D1-4080

Locus Card

DOR 2004

L 04D1-132 2004 Area D1 Sq: AR- /16- **Loc. type:** possible pit
High at Low at created 7/29/20 updated: 11/28/2
Open 7/21/2004 15.54 n 15.38 s
Close 7/23/2004 15.26 nw 15.20 ne **seals:**
Floor type 5 15.39 sw 15.33 ne **sealed by:**
Length 2.00 width: 2.30 volume: **loci above:** L04D1079
Value: u Remove: Drawn? Yes **loci below:** F04D1139 L04D1186 L04D1177

photo #(1): p04D1- **photo#(2):** p04D1- **written by:** MAT **checked**

unit: **phase:** **stage:** **stratum:** **PoM:**
summary:

Opened: When L04D1-079 came down on F04D1-079, L04D1-132 was assigned to the possible pit to the north of the floor, which appeared to be cutting it.

Limits(N) W04D1-076, L04D1-078

(S) F04D1-079/ L04D1-139

(E) L04D1-134

(W) L04D1-133

Closed:

Matrix:

Relations:

Additional Observations/Value:

Image:

Locus Card

DOR 2004

L 04D1-078 2004 Area D1 Sq: AR- /16- **Loc. type:** possible robber
created 7/27/20 updated: 7/31/20

	High	at	Low	at	
Open	7/14/2004	15.76	sw	15.72	ne
Close	7/27/2004	15.20	se	15.11	sw
Floor type	0.00				sealed by:
Length	1.20	width:	2.40	volume:	loci above: L04D1056 L04D1057
Value: u	Remove:	Drawn?	No	loci below:	

photo #(1): p04D1- **photo#(2):** p04D1- **written by:** MAT **checked** ALE

unit: **phase:** **stage:** **stratum:** **PoM:**
summary:

Opened: When L04D1-056 came down on W04D1-076, a technical robber trench was opened extending eastward from the wall to the east baulk. This possible robber trench was assigned L04D1-078.

Limits(N) baulk

(S) L04D1-079

(E) baulk

(W) W04D1-076, L04D1-077

Closed: End of excavation season.

Matrix: Brown/grey sandy soil, harder packed in the west, some beach sand popping up in the east. Minimal pottery and rubble inclusions, few bones.

Relations: L04D1-078 is partially covered but not sealed by L04D1-056 and L04D1-057.

L04D1-078 cuts W04D1-076, L04D1-077 and L04D1-079. It also cuts L04D1-132 and L04D1-134, which underlie L04D1-079, and L04D1-177 and L04D1-171, which underlie L04D1-132 and L04D1-134 respectively.

Additional Observations/Value:

No clear limit was observed for this locus, but it was opened as a technical separation, and did contain noticeably less pottery than neighboring L04D1-079 and L04D1-077.

Image: 04D1-4075

Locus Card

DOR 2004

L 04D1-133 2004 Area D1 Sq: AR- /16- **Loc. type:** robber trench
High at Low at created 7/31/20 updated: 11/28/2
Open 7/21/2004 15.50 n 15.29 s
Close 7/27/2004 15.09 n 15.05 e **seals:**
Floor type 0.00 **sealed by:**
Length 5.05 width: 0.70 volume: **loci above:** L04D1055 L04D1079 L04D1054
Value: u Remove: Drawn? No **loci below:**

photo #(1): p04D1-4087 **photo#(2):** p04D1-4099 **written by:** MAT **checked** ALE

unit: **phase:** **stage:** **stratum:** **PoM:**
summary:

Opened: L04D1-079, L04D1-055 and L04D1-054 all came down on a sandy 70cm wide trench along the western baulk, which was decided to be the robber trench of W26127 in AR15, and it was assigned L04D1-133.

Limits(N) baulk

(S) baulk/ prior excavation of AR/15

(E) L04D1-077, W04D1-076, L04D1-132, F04D1-079/L04D1-139, L04D1-135

(W) baulk

Closed: End of season.

Matrix: Fine loose brown sandy soil with kurkar rubble up to 30cm in the south, and lots of pottery in the north, particularly near W04D1-076.

Relations: L04D1-133 is covered but not sealed by L04D1-055, L04D1-079 and L04D1-054.

L04D1-133 cuts L04D1-077, W04D1-076, L04D1-132, L04D1-135, F04D1-079 and L04D1-139, its floor makeup. L04D1-133 also cuts L04D1-177, F04D1-177, F04D1-139 and F04D1-186, its floor makeup.

L04D1-133 is the robber trench of W26127 in AR/15.

Additional Observations/Value:

Clearly defined robber trench of W26127.

Image: 04D1-4081

Locus Card

DOR 2004

L 04D1-057 2004 Area D1 Sq: AR- /16- *Loc. type:* pit
High at Low at created 7/18/20 updated: 11/28/2
Open 7/9/2004 16.01 ne 15.94 w
Close 7/14/2004 15.77 sw 15.68 n *seals:*
Floor type 0.00 *sealed by:*
Length 1.75 width: 1.77 volume: *loci above:* L04D1027
Value: u Remove: Drawn? No *loci below:* L04D1079 L04D1078
photo #(1): p04D1- *photo#(2):* p04D1- *written by:* MAT *checked* ALE
unit: *phase:* *stage:* *stratum:* *PoM:*
summary:

Opened: L04D1-027 came down on the looser sandy deposit, which was called pit L04D1-057.

Limits(N) baulk

(S) L04D1-053. L04D1-056

(E) baulk

(W) L04D1-056

Closed: When L04D1-056 came down on W04D1-076, a possible robber trench was extended eastward from the wall and assigned L04D1-078. L04D1-077 and L04D1-079 were designated as the fills north and south of W04D1-076, respectively. L04D1-057 was closed to allow for these technical separations and came down on both L04D1-078 and L04D1-079.

Matrix: Loose grey/brown sandy soil with few pottery and kurkar inclusions.

Relations: L04D1-027 covered but did not seal L04D1-057.

Pit L04D1-053 may cut pit L04D1-057 slightly, but this relation was not entirely clear. Pit L04D1-057 cuts L04D1-056.

L04D1-057 partially covers but does not seal L04D1-079. L04D1-057 is either part of the robber trench of W04D1-076, which was later designated L04D1-078, in which case L04D1-057 cuts W04D1-076 and partially covers but does not seal L04D1-078. Alternatively, L04D1-057 could be a pit covering and cutting cutting robber trench L04D-078.

Additional Observations/Value:

Unsealed pit with minimal inclusions, low value.

Image: 04D1-4020

Locus Card

DOR 2004

L 04D1-134 2004 Area D1 Sq: AR- /16- **Loc. type:** unsealed fill
High at Low at created 7/25/20 updated: 11/28/2

Open 7/21/2004 15.53 se 15.45 w

Close 7/23/2004 15.36 nw 15.23 w

Floor type 0.00

Length 2.10 width: 1.25 volume: **loci above:** L04D1079 L04D1116

Value: u Remove: Drawn? No **loci below:** L04D1170 L04D1171

seals:

sealed by:

photo #(1): p04D1- **photo#(2):** p04D1- **written by:** MAT **checked** ALE

unit: **phase:** **stage:** **stratum:** **PoM:**

summary:

Opened: When L04D1-079 came down on F04D1-079, L04D1-134 was assigned to the unsealed fill to the NE of the floor.

Limits(N)L04D1-078

(S) F04D1-079/ L04D1-139, L04D1-135

(E) baulk

(W) L04D1-132, F04D1-079/L04D1-139

Closed: When L04D1-134 came down on a rubble pile, assigned L04D1-179, The fill to the NE of it was assigned L04D1-171, and the fill to the south was assigned L04D1-170.

Matrix: Brown sandy soil with kurkar rubble, some pottery, shell and tile.

Relations: L04D1-134 was partially covered but not sealed by L04D1-079 and L04D1-116.

L04D1-134 is cut by possible robber trench L04D1-078, and possibly by pit? L04D1-132, although no clear cutting action was visible between these two loci. In the south, L04D1-134 is cut by robber/British trench L04D1-135.

L04D1-134 cuts F04D1-079.

L04D1-134 partially covered buy did not seal L04D1-170, L04D1-171 and L04D1-179.

Additional Observations/Value:

unsealed fill with no clear definite relations, low value.

Image: 04D1-4082

Locus Card

DOR 2004

L 04D1-055 2004 Area D1 Sq: AR- /16- **Loc. type:** sand pit
High at Low at created 7/21/20 updated: 11/28/2

Open 7/9/2004 15.91 e 15.87 ne
Close 7/21/2004 15.51 n 15.49 s **seals:**
Floor type 0.00 **sealed by:**
Length 1.67 width: 0.60 volume: **loci above:** L04D1028
Value: u Remove: Drawn? No **loci below:** L04D1133

photo #(1): p04D1- **photo#(2):** p04D1- **written by:** MAT **checked** ALE

unit: **phase:** **stage:** **stratum:** **PoM:**
summary:

Opened: L04D1-028 came down on a semi-circular deposit in its NW, which was designated as pit L04D1-055

Limits(N)L04D1-056, baulk

(S) L04D1-056

(E) L04D1-056

(W) baulk

Closed: L04D1-055, L04D1-079 and L04D1-054 all came down on the same long, narrow sandy deposit, which was assigned L04D1-133, and designated as a robber trench.

Matrix: Loose brown sandy soil with some pottery and 5-15cm kurkar chunks.

Relations: L04D1-055 is covered but not sealed by L04D1-028.

L04D1-055 cuts L04D1-056, and it also cuts L04D1-079, L04D1-077, and W04D1-076, which underlie L04D1-056.

L04D1-055 partially covers but does not seal robber trench L04D1-133.

Additional Observations/Value:

Probably a modern pit with some pottery, low value.

Image: 04D1-4026

Locus Card

DOR 2004

L 04D1-006 2004 Area D1 Sq: AR- /16- **Loc. type:** topsoil
High at Low at created 7/1/2004 updated: 11/28/2

Open 7/1/2004 16.54 ne 16.28 sw
Close 7/7/2004 16.14 ne 15.98 nw **seals:**
Floor type 0.00 **sealed by:**
Length 4.60 width: 4.60 volume: **loci above:**
Value: d Remove: Drawn? No **loci below:** L04D1026 L04D1027 L04D1028

photo #(1): p04D1- **photo#(2):** p04D1- **written by:** MAT **checked** ALE

unit: **phase:** **stage:** **stratum:** **PoM:**
summary:

Opened: To begin excavation of square AR/16.

Limits(N) baulk

(S) baulk

(E) baulk

(W) baulk

Closed: L04D1-006 came down on soil differentiations: light brown sand in the SE (L04D1-026); grey hardpack soil in the NE (L04D1-027); and a continuation of the topsoil in the West (L04D1-028).

Matrix: Hard pack brown/grey sandy soil with pottery, kurkar and shell inclusions. Some looser sandy soil in the SE, which gradually spread toward the NW.

Relations: L04D1-006 extended over the entire unit. L04D1-006 covers but does not seal L04D1-026, L04D1-027 and L04D1-028, its continuation.

Additional Observations/Value:

Disturbed topsoil, probably tractor disturbed and compacted by use as road.

Image: 04D1-4012

DOR 2004

Area: D1

List of Loci

L Locus	Square	Unit	Phase	Stage	Locus Type	Written by:
L 04D1-025	AP16				Top Soil	
L 04D1-009	AO15				robber trencce	EFI
L 04D1-010	AO15				sand pit	EFI
L 04D1-022	AO15				sand pit	efi
L 04D1-024	AO15				sand pit	EFI
L 04D1-037	AO15				Robber trench	EFI
L 04D1-183	AO16				Fill	EFI
L 04D1-184	AO16				Phantom floor	EFI
L 04D1-008	AP15				fill in robber trench	EFI
L 04D1-023	AP15				fill in Robber Trench	EFI
L 04D1-041	AP15				Top Soil	EFI
L 04D1-148	AP15				floor matrix and fill below floor	EFI
L 04D1-064	AP1516				sand pit	EFI
L 04D1-039	AP16				sand pit	EFI
L 04D1-040	AP16				fill	EFI
L 04D1-065	AP16				Fill	EFI
L 04D1-071	AP16				fill above floor	EFI
L 04D1-072	AP16				fill abve intallation	efi
L 04D1-073	AP16				Fill	EFI
L 04D1-095	AP16				Robber trench	EFI
L 04D1-100	AP16				fill in basin	EFI
L 04D1-101	AP16				robber tranch	EFI
L 04D1-102	AP16				Fill	EFI
L 04D1-103	AP16				Floor makeup to floor	efi
L 04D1-108	AP16				fill	EFI
L 04D1-109	AP16				fill	EFI
L 04D1-130	AP16				Floor makeup to floor	efi
L 04D1-137	AP16				Floor Makeup	EFI
L 04D1-140	AP16				sealed fill	EFI
L 04D1-145	AP16				fill	EFI
L 04D1-146	AP16				Fill	EFI

L Locus	Square	Unit	Phase	Stage	Locus Type	Written by:
L 04D1-154	AP16				fill in drain	EFI
L 04D1-166	AP16				Basin	EFI
L 04D1-167	AP16				Robber trench	efi
L 04D1-168	AP16				sand pit	EFI
04D1-169	AP16				Wall	EFI
L 04D1-178	AP16				fill to floor	EFI
04D1-180	AP16				Wall	EFI
L 04D1-181	AP16				Stone rubble.	EFI
L 04D1-001	APAQ15				Top soil-fill to floor	efi
L 04D1-157	AO15				Robber Trench	EKD
L 04D1-172	AO15				Sand pit	EKD
L 04D1-021	AO1516				Fill down to floor	EKD
L 04D1-051	AO1516				Robber Trench	EKD
L 04D1-002	AO16				Surface Soil	EKD
L 04D1-020	AO16				Unsealed fill	EKD
L 04D1-046	AO16				Robber Trench	EKD
L 04D1-047	AO16				Unsealed fill.	EKD
L 04D1-048	AO16				Unsealed fill	EKD
L 04D1-049	AO16				Robber Trench	EKD
04D1-050	AO16				Wall with threshold stone	EKD
04D1-052	AO16				E/W Wall	EKD
L 04D1-081	AO16				Unsealed fill	EKD
L 04D1-083	AO16				Unsealed fill.	EKD
L 04D1-084	AO16				Unsealed fill	EKD
L 04D1-104	AO16				Unsealed fill down to a floor	EKD
04D1-105	AO16				Wall with threshold stone	EKD
L 04D1-106	AO16				Unsealed fill down to a floor	EKD
L 04D1-111	AO16				Unsealed fill	EKD
L 04D1-112	AO16				Floor makeup and fill below; above	EKD
L 04D1-113	AO16				Floor makeup and fill below; down to	EKD
L 04D1-114	AO16				Unsealed fill down to a floor	EKD
L 04D1-115	AO16				Unsealed fill	EKD
L 04D1-131	AO16				Floor makeup and fill below; down to	EKD
04D1-143	AO16				Wall	EKD
L 04D1-173	AO16				Robber Trench	EKD
04D1-067	AOAP16				North/South Wall	EKD
04D1-068	AOAP16				East/West Wall	EKD
L 04D1-069	AOAP16				Drain above a floor.	EKD
04D1-070	AOAP16				North/south wall	EKD
L 04D1-085	AOAP16				Unsealed fill above a drain and basin	EKD
L 04D1-176	AOAP16				Sealed fill beneath a wall	EKD

Locus Card

DOR 2004

L 04D1-025 2004 Area D1 Sq: AP- /16- **Loc. type:** Top Soil
created 7/10/20 updated: 11/28/2

	High	at	Low	at	
Open	7/7/2004	16.28	nw	16.10	se
Close	7/8/2004	16.08	ne	16.00	sw

Floor type 0.00 **seals:**
Length 4.60 width: 4.60 volume: **loci above:**
Value: Remove: Drawn? No **loci below:** L04D1039 L04D1040

photo #(1): p04D1- **photo#(2):** p04D1- **written by:** **checked**

unit: **phase:** **stage:** **stratum:** **PoM:**
summary:

Opened: Begining season

Limits(N) Sq limit

(S) Sq limit

(E) Sq limit

(W) Sq limit

Closed: removal of top soil

Matrix: hard brown soil

Relations:

Additional Observations/Value:

low value - top soil

Image:

Locus Card

DOR 2004

L 04D1-024 2004 Area D1 Sq: AO- /15- **Loc. type:** sand pit
created 7/9/2004 updated: 11/28/2

	High	at	Low	at	
Open	7/7/2004	15.80	n	15.66	n
Close	7/7/2004	15.49	n	15.47	n
Floor type		0.00			
Length	1.70	width:	1.10	volume:	
Value:	7	Remove:		Drawn?	No

seals:

sealed by:

loci above: L04D1001

loci below:

photo #(1): p04D1- **photo#(2):** p04D1- **written by:** EFI **checked**

unit: **phase:** **stage:** **stratum:** **PoM:**
summary:

Opened: excavated the sand pit

Limits(N) F04D1-021

(S) F19422

(E) L04D1-037

(W) L04D1-023

Closed: excavated below floor level (F19422) , end of season.

Matrix: sea sand, few pottery sherdes

Relations: cuts L04D1-023 and L04D1-037.

Additional Observations/Value:

low value. May be a modern fill like L04D1-0064

Image: d04D1-0077

Locus Card

DOR 2004

L 04D1-037 2004 Area D1 Sq: AO- /15- **Loc. type:** Robber trench
created 7/9/2004 updated: 11/28/2

	High	at	Low	at	
Open	7/6/2004	15.80	n	15.66	n
Close	7/7/2004	15.51	n	15.42	n
Floor type		0.00			
Length	2.00	width: 1.50	volume:		
Value: 4	Remove:		Drawn? Yes		

seals:

sealed by:

loci above:

L04D1001

loci below:

photo #(1): p04D1-0011 **photo#(2):** p04D1-0012 **written by:** EFI **checked**

unit: **phase:** **stage:** **stratum:** **PoM:**
summary:

Opened: excavated the fill in the possible R.T north of F19422

Limits(N) L04D1-021

(S) F19422

(E) L04D1-022

(W) L04D1-024

Closed: excavated below floor level (F19422), end of season

Matrix: brown loosh soil, many small field stones, few mosaic piece

Relations: cut by the sand pits L04D1-022 and L04D1-024.

Same matrix as L04D1-0021, L04D1-023 and L04D1-008. All belong to the the dump from AO16 (L04D1-021) that filled the robber trench running E--W , north of F19422. The separation of this locus from L04D1-021 was a technical one , in order to find the robber trench. In the northern side of the locus , elevation 15.50 , three stones were found in a row indicating the northern line of the robber trench that was in width of 80 cm.

L04D1-008 and L04D1-023 are the western part of the same R.T , separated by a sand pit L04D1-024.

Additional Observations/Value:

Image: d04D1-0078

Locus Card

DOR 2004

L 04D1-010 2004 Area D1 Sq: AO- /15- **Loc. type:** sand pit
created 7/8/2004 updated: 11/28/2

	High	at	Low	at	
Open	7/5/2004	15.83	ne	15.80	sw
Close	7/7/2004	15.55	ne	15.48	s
Floor type		0.00			
Length	2.30	width: 1.20	volume:		
Value: d		Remove:	Drawn? No		

seals:

sealed by:

loci above: 04D1-001

loci below: 04D1-064

photo #(1): p04D1- **photo#(2):** p04D1- **written by:** EFI **checked**

unit: **phase:** **stage:** **stratum:** **PoM:**
summary:

Opened: excavated sand pit in the NE corner of the square

Limits(N) baulk between AP15 and AP16

(S) F19422

(E) F04D1-001, L04D1-0023, L04D1-008

(W) baulk between eastern and western sides of AP15

Closed: excavated below floor level (F19422), end of season

Matrix: sea sand, few pottery sherds

Relations: cuts F04D1-001, L04D1-023 and L04D1-008.

Same as L04D1-064 in the eastern part of AP15 and L04D1-039 in AP16.

Additional Observations/Value:

low value - a modern fill see L04D1-0046

Image: d04D1-0074

Locus Card

DOR 2004

L 04D1-022 2004 Area D1 Sq: AO- /15- **Loc. type:** sand pit
created 7/9/2004 updated: 11/28/2

	High	at	Low	at	
Open	7/6/2004	15.66	ne	15.51	s
Close	7/7/2004	15.55	ne	15.48	s
Floor type	0.00				seals:
Length	1.05	width:	0.90	volume:	sealed by:
Value: ?d	Remove:	Drawn?	No	loci above:	L04d1001
				loci below:	Lo4D1051

photo #(1): p04D1- **photo#(2):** p04D1- **written by:** efi **checked**

unit: **phase:** **stage:** **stratum:** **PoM:**
summary:

Opened: excavated the pit
Limits(N) baulk between AO15 and AO16
(S) F19422, L04D1-009
(E) L04D1-0037
(W) baulk between AO15 and AN15
Closed: removed the pit , end of season
Matrix: sea sand , few pottery shandes
Relations: cuts L04D1-009 and L 04D10037

Additional Observations/Value:

low value. As L04D1-010 this is probably a modern fill

Image: d04D1-0075

Locus Card

DOR 2004

L 04D1-009 2004 Area D1 Sq: AO- /15- **Loc. type:** robber trench
created 7/8/2004 updated: 11/28/2

	High	at	Low	at	
Open	7/5/2004	15.60	s	15.43	n
Close	7/6/2004	15.47	n	15.40	s
Floor type					seals:
					sealed by:
Length	2.10	width:	1.00	volume:	loci above: 04D1-001
Value:	u	Remove:		Drawn? No	loci below:

photo #(1): p04D1- **photo#(2):** p04D1- **written by:** EFI **checked**

unit: **phase:** **stage:** **stratum:** **PoM:**
summary:

Opened: excavated the robber trench east of F19422.

Limits(N) L04D1-022

(S) F19422

(E) baulk between AO15 and AN15

(W) F19422

Closed: end of season

Matrix: light brown soil

Relations: R.T of the wall that was running S-N at the eastern side of F19422. The wall was found in AO16= W04D1-050. The R.T continue into A016=L04D1-051.

The locus is cut by L04D1-022 (sand pit) from the north.

The northern continuation of this robber trench was excavated in AO-16 as L04D1-0051.

Additional Observations/Value:

Image: d04D1-0071

Locus Card

DOR 2004

L 04D1-183 2004 Area D1 Sq: AO- /16- **Loc. type:** Fill
High at Low at created 7/27/20 updated: 11/28/2

Open 7/27/2004 15.30 ne 15.25 s
Close 7/27/2004 15.22 nw 15.15 s **seals:**
Floor type 0.00 **sealed by:**
Length 3.37 width: 0.60 volume: **loci above:** R04D1101
Value: 4 Remove: Drawn? No **loci below:**

photo #(1): p04D1- **photo#(2):** p04D1- **written by:** EFI **checked** ALE

unit: **phase:** **stage:** **stratum:** **PoM:**
summary:

Opened: Excavated fill below RT04D1-101.

Limits(N) Baulk

(S) W04D1-169

(E) L04D1-178, W04D1-168, L04D1-069

(W) L04D1-166, W04D1-180

Closed: End of season.

Matrix: Light brown loose soil.

Relations: Fill below RT04D1-101, was opened below the lower elevation of W04D1-169. To be excavated next season, not excavated.

Additional Observations/Value:

Low value- not excavated.

Image: d04d1-0102

Locus Card

DOR 2004

L 04D1-184 2004 Area D1 Sq: AO- /16- **Loc. type:** Phantom floor
High at Low at created 7/27/20 updated: 11/28/2
Open 7/27/2004 15.25 s 15.22 n
Close 7/27/2004 15.25 s 15.22 n **seals:**
Floor type 5 0.00 **sealed by:**
Length 0.60 width: 0.60 volume: **loci above:** L04D1178
Value: u Remove: Drawn? Yes **loci below:**

photo #(1): p04D1- **photo#(2):** p04D1- **written by:** EFI **checked** ALE

unit: **phase:** **stage:** **stratum:** **PoM:**
summary:

Opened: When L04D1-178 came down on two different floors: F04D1-178 and F04D1-184.

Limits(N) L04D1-178

(S) W04D1-068

(E) L04D1-178

(W) L04D1-183

Closed: End of season

Matrix: Cement floor.

Relations: Small patch of cement floor. Probably resurfacing of F04D1-178. Cut by RT04D1-101 from the east. The floor is not reaching W04D1-168 but stops 5 cm before it. The floor probably reached the wall but was disturbed. To be excavated next season.

W04D1-068 is still going down but W04D1-180 and W04D1-169 seems to be floating

Additional Observations/Value:

Low value- small patch of floor.

Image: d04D1-0103

Locus Card

DOR 2004

L 04D1-148 2004 Area D1 Sq: AP- /15- **Loc. type:** floor matrix and fill

High at Low at created 7/26/20 updated: 11/28/2

Open 7/22/2004 15.82 nw 15.70 se

Close 7/23/2004 15.54 nw 15.41 s **seals:**

Floor type 0.00 **sealed by:** F04D1001

Length 1.40 width: 1.20 volume: **loci above:** L04D1001

Value: 3 Remove: Drawn? No **loci below:**

photo #(1): p04D1- **photo#(2):** p04D1- **written by:** EFI **checked** ALE

unit: **phase:** **stage:** **stratum:** **PoM:**

summary:

Opened: excavated the fill below F04D1-001

Limits(N) baulk between AP/15 and AP/16

(S) L04D1-023

(E) W04D1-070

(W) L04D1-064

Closed: end of season

Matrix: thick cement layer and dark brown soil below

Relations: This is a sealed locus under the cement floor F04D1-071

The locus is reaching W04D1-070 from the east, cut by the sand pit L04D1-064 from the west and by R.T 04D1-023 from the south.

West of W04D1-070 a floor was found reaching it from the east (L04D1-130 #15.69/15.57) but no floor was found in this locus, reaching it from the west.

To be excavated next season

Additional Observations/Value:

sealed locus

Image: d04D1-0096

Locus Card

DOR 2004

L 04D1-008 2004 Area D1 Sq: AP- /15- **Loc. type:** fill in robber trench

High at Low at created 7/8/2004 updated: 11/28/2

Open 7/6/2004 15.79 s 15.64 s

Close 7/8/2004 15.50 nw 15.40 ne **seals:**

Floor type 0.00 **sealed by:**

Length 1.70 width: 0.60 volume: **loci above:** 04D1-001

Value: ?d Remove: Drawn? No **loci below:**

photo #(1): p04D1- **photo#(2):** p04D1- **written by:** EFI **checked**

unit: **phase:** **stage:** **stratum:** **PoM:**

summary:

Opened: excavated the fill at the location of possible robber trench northe of F19422

Limits(N) L04D1-010, L04D1-023

(S) F19422

(E) L04D1-023

(W) Baulk

Closed: excavated below F19422 level, collapsed with R.T 04D1-0037.

Matrix: brown loose soil with many small field stones and a few tessera stones

Relations: The locus is cut by L04D1-010 (sand pit) from the north and west.

This locus is actually part of the dump locus from AP-16 , 04D1-021. It contained the same soil, small field stones and tessera as 04-D1-021 and it seems that the robber trench that runs E-W along F19422 was filled by the dumping of L04D1-021.

This locus is the same as L04D1-0023 and L04D1-037.

Additional Observations/Value:

fill in robber trench .

Image: d04D1-0070

Locus Card

DOR 2004

L 04D1-041 2004 Area D1 Sq: AP- /15- **Loc. type:** Top Soil
created 7/10/20 updated: 11/28/2

High at Low at

Open 7/8/2004 16.30 sw 16.16 nw

Close 7/9/2004 16.00 s 15.87 n

seals:

Floor type 0.00 **sealed by:**

Length 4.60 width: 2.30 volume: **loci above:**

Value: ?d Remove: Drawn? No **loci below:** L04D1064 L04D1065

photo #(1): p04D1- **photo#(2):** p04D1- **written by:** EFI **checked** ale

unit: **phase:** **stage:** **stratum:** **PoM:**

summary:

Opened: begining of season

Limits(N) Sq limit

(S) Sq limit

(E) baulk between eastern and western part of AP15

(W) Sq limit

Closed: removal of Top Soil

Matrix: brown hard soil

Relations:

Additional Observations/Value:

low value - top soil

Image: d04D1-0073

Locus Card

DOR 2004

L 04D1-023 2004 Area D1 Sq: AP- /15- **Loc. type:** fill in Robber Trench

High at Low at created 7/9/2004 updated: 11/28/2

Open 7/6/2004 15.80 ne 15.66 n

Close 7/7/2004 15.50 ne 15.41 sw **seals:**

Floor type 0.00 **sealed by:**

Length 1.60 width: 1.20 volume: **loci above:**

Value: 4 Remove: Drawn? No **loci below:**

photo #(1): p04D1- **photo#(2):** p04D1- **written by:** EFI **checked**

unit: **phase:** **stage:** **stratum:** **PoM:**

summary:

Opened: excavated the fill between F04D1-001 and L04D1-008 (R.T?)

Limits(N) F04D1-001

(S) F19422, L04D1-008

(E) L04D1-024

(W) L04D1-010

Closed: excavated below floor level (F19422) . Came down on the eastern continuation of R.T 04D1-037

Matrix: brown loose soil, many small field stones, few mosaic pieces

Relations: cut by the sand pits L04D1-010 and L04D1-024, cuts F04D1-001

the locus matrix is the same as the one of L04-D1-021 , the dump from AO16. Also it is the same as L04D1-008 and L04D1-037. It is presumably the western side of L04D1-037. A few pieces of F04D1-001 were found under L04D1-023 and its looks like they fell into the robber trench when it was filled by L04D1-023. The sand pit , L04D1-024 cuts the dump fill and made a separation between the L04D1-023 and L04D1-037

Additional Observations/Value:

fill - part of R.T 04D1-037.

Image: d04d1-0076

Locus Card

DOR 2004

L 04D1-064 2004 Area D1 Sq: AP- /15- **Loc. type:** sand pit
created 7/27/20 updated: 11/28/2

Open	7/9/2004	High	at	Low	at		
		16.00	s	15.87	n		
Close	7/26/2004	15.01	s	14.98	sw	seals:	
Floor type		0.00				sealed by:	
Length		width:		volume:		loci above:	L04D1041
Value: 4		Remove:		Drawn? No		loci below:	

photo #(1): p04D1- **photo#(2):** p04D1- **written by:** EFI **checked** ALE

unit: **phase:** **stage:** **stratum:** **PoM:**
summary:

Opened: excavated the sand pit in AP/15

Limits(N) L04D1-181

(S) L04D1-065

(E) L04D1-148, L04D1-023

(W) AQ-15

Closed: end of season

Matrix: sea sand, some modern bottles and a old 10 Shekels coin

Relations: a huge sand pit that cuts all loci around it. It's cut the stone pile L04D1-181 in the north and F04D1-001 and the fill below it , L04D1-148 it the east. It's also cuts the fill in the south L04D1-065 and the fill in the R.T to the east L04D1-008 and L04D1-023.

The pit excavation was not over by the end of the season - to be excavated ,by some one else I hope ,next year. Part of this sand pit was excavated in AO/15 = L04D1-034

Additional Observations/Value:

lowest value - huge modern sand pit

Image: d04D1-0079

Locus Card

DOR 2004

L 04D1-146 2004 Area D1 Sq: AP- /16- **Loc. type:** Fill
High at Low at created 7/26/20 updated: 11/28/2
Open 7/22/2004 15.44 n 15.33 s
Close 7/23/2004 15.40 n 15.27 s **seals:**
Floor type 0.00 **sealed by:**
Length 2.30 width: 1.70 volume: **loci above:** L04D1109
Value: 4 Remove: Drawn? No **loci below:** W04D116 L04D1167

photo #(1): p04D1- **photo#(2):** p04D1- **written by:** EFI **checked** ALE

unit: **phase:** **stage:** **stratum:** **PoM:**
summary:

Opened: excavated the fill south of L04D1-069 below floor level F04D1-109.

Limits(N) L04D1-069

(S) L04D1-064, L04D1-148

(E) L04D1-039

(W) L04D1-101

Closed: came down on W04D1-169

Matrix: gray soil

Relations: the locus is cut in the west by R.T 04D1-101 ,in the east by the sand pit L04D1-039 and in the south by the sand pit L04D1-064.

Additional Observations/Value:

Image: d04D1-0095

Locus Card

DOR 2004

L 04D1-154 2004 Area D1 Sq: AP- /16- **Loc. type:** fill in drain
High at Low at created 7/26/20 updated: 11/28/2
Open 7/22/2004 15.68 e 15.59 w
Close 7/23/2004 15.50 w 15.44 e **seals:**
Floor type 1 15.50 w 15.44 e **sealed by:** L04D1069
Length 2.20 width: 0.30 volume: **loci above:** L04D1069
Value: Remove: Drawn? No **loci below:** F04D1085

photo #(1): p04D1- **photo#(2):** p04D1- **written by:** EFI **checked**

unit: **phase:** **stage:** **stratum:** **PoM:**
summary:

Opened: excavated the fill in drain L04D1-069

Limits(N) northern wall of drain L04D1-069

(S) Southern wall of drain L04D1-069

(E) L04D1-095

(W) L04D1-101

Closed: came down on floor F04D1-069

Matrix: brown loose soil with almost no pottery

Relations: this locus is the sealed fill inside the drain L04D1-069, in it's middle part, where the capstones were preserved.

the locus is cut from the west by R.T L04D1-101 and from the east by R.T L04D1-095.

The floor its coming down on is F04D1-069 which is the same as F04D1-109 and as F04D1-085 (AO/16), the official floor numbre.

Additional Observations/Value:

High value - sealed locus.

Image: d04D1-0097

Locus Card

DOR 2004

L 04D1-095 2004 Area D1 Sq: AP- /16- **Loc. type:** Robber trench
High at Low at created 7/24/20 updated: 7/31/20
Open 7/15/2004 15.84 nw 15.73 n
Close 7/22/2004 15.54 n 15.41 s **seals:**
Floor type 0.00 **sealed by:**
Length 3.30 width: 1.20 volume: **loci above:** L04D1071
Value: u Remove: Drawn? Yes **loci below:** L04D1145 W04D106 L04D1069

photo #(1): p04D1-023 **photo#(2):** p04D1- **written by:** EFI **checked** ALE

unit: **phase:** **stage:** **stratum:** **PoM:**
summary:

Opened: excavated the R.T south of F04D1-071

Limits(N) F04D1-071, L04D1-102

(S) L04D1-069

(E) W04D1-067

(W) R.T - L04D1-101

Closed: came down below F04D1-069 level

Matrix: brown loose soil with some small field stones.

Relations: R.T 04D1-095 cuts F04D1-071 and the two accumulated floors below her , F04D1-103 and F04D1-130. it is Cut by R.T 04D1-101 in the west .

The locus came down on the northHern face of the drain 04D1-069 and on the eastern continuation of W04D1-068 (AO/16). This locus is probably the R.T of W04D1-068, the wall which F04D1-071, F04D1-103 and F04D1-130 reached.

Additional Observations/Value:

medium value - R.T of W04D1-068

Image: d04D1-0084

Locus Card

DOR 2004

L 04D1-072 2004 Area D1 Sq: AP- /16- **Loc. type:** fill above installation
created 7/17/20 updated: 7/31/20

High at Low at

Open 7/14/2004 16.01 nw 15.90 ne

Close 7/15/2004 15.77 w 15.70 s

seals:

Floor type 0.00 **sealed by:**

Length 2.10 width: 1.50 volume: **loci above:** L04D1041

Value: Remove: Drawn? No **loci below:** L04D1100 L04D1101

photo #(1): p04D1- **photo#(2):** p04D1- **written by:** efi **checked** ale

unit: **phase:** **stage:** **stratum:** **PoM:**

summary:

Opened: excavated the fill above the basin

Limits(N) northern baulk

(S) L04D1-073

(E) L04D1-071

(W) western baulk

Closed: got below floor level (F04D1-071)

Matrix: light brown soil.

Relations: same soil as L04D1-071 only this locus is covering the basin L04D1-100. The locus was opened when the basin's wall was exposed but was closed when it got below floor 04D1-071 level. The locus below, L04D1-100, is the fill in the basin.

Additional Observations/Value:

low value - unsealed fill above installation probably part of area -wide dump

Image: d04D1-0082

Locus Card

DOR 2004

L 04D1-071 2004 Area D1 Sq: AP- /16- **Loc. type:** fill above floor
High at Low at created 7/17/20 updated: 7/31/20
Open 7/14/2004 16.10 n 15.87 se
Close 7/15/2004 15.77 w 15.65 se **seals:**
Floor type f 15.77 nw 15.72 se **sealed by:**
Length 3.00 width: 2.50 volume: **loci above:** L04D1-04
Value: u Remove: Drawn? Yes **loci below:** L04D1103 L04D1095 L04D1103

photo #(1): p04D1-022 **photo#(2):** p04D1-023 **written by:** EFI **checked** ALE

unit: **phase:** **stage:** **stratum:** **PoM:**
summary:

Opened: excavate the soil north of L04D1-069 (the drain)

Limits(N) Northern baulk

(S) Drain L04D1-069

(E) eastern baulk, W04D1-067

(W) L04D2-072

Closed: came down on a shell floor

Matrix: light brown loose soil.

Relations: the locus reaches the western face of W04D1-067 and the northern face of W04D1-069

At the northern side of the locus it came down on a shell floor (F04D1-071, 2.1x1.3 m'). The floor has no relations to any of the walls in this unit. From the east the floor cut by R.T L04D1-101, from the south by R.T L04D1-095, a lower course of W04D1-068 was preserved in this R.T and it seems that the floor was originally reaching it. From the east the floor ended 0.8 m' from W04D1-067. The floor continue north into the northern baulk.

It seems that the shell surface was a foundation for a thick plaster floor, a similar condition was found in F04D1-021, AO-16

Additional Observations/Value:

fill above floor

Image: P04D1-024, d04D1-0081

Locus Card

DOR 2004

L 04D1-040 2004 Area D1 Sq: AP- /16- **Loc. type:** fill
High at Low at created 7/17/20 updated: 11/28/2
Open 7/8/2004 16.30 sw 16.16 se
Close 7/13/2004 16.20 sw 15.79 se **seals:**
Floor type 0.00 **sealed by:**
Length 4.60 width: 4.00 volume: **loci above:** L04D1025
Value: u Remove: Drawn? No **loci below:** L04D1071 L04D1072 L04D1073

photo #(1): p04D1- **photo#(2):** p04D1- **written by:** EFI **checked** ALE

unit: **phase:** **stage:** **stratum:** **PoM:**
summary:

Opened: Excavated the brown soil below the top soil - soil change

Limits(N) Northern baulk

(S) Southern baulk, L04D1-039

(E) Eastern baulk

(W) Western baulk

Closed: came down basin L04D1-072 at the North-West corner and drain capstones L04D1-069 at the center

Matrix: dark compact soil with many small field stones

Relations: this locus is cut at the south by two sand pits. L04D1-039 at the South-east and by the L04D1-064 at the south-west.

It seems that this locus is the same as the fill in AO-16 , L04D1-021.

Additional Observations/Value:

low value - a dump

Image: d04D1-0072

Locus Card

DOR 2004

L 04D1-102 2004 Area D1 Sq: AP- /16- **Loc. type:** Fill
High at Low at created 7/24/20 updated: 7/31/20

Open 7/19/2004 15.75 s 15.73 n
Close 7/22/2004 15.55 n 15.42 s **seals:**
Floor type 0.00 **sealed by:**
Length 1.00 width: 0.60 volume: **loci above:** L04D1071
Value: u Remove: Drawn? No **loci below:** L04D1145

photo #(1): p04D1- **photo#(2):** p04D1- **written by:** EFI **checked** ale

unit: **phase:** **stage:** **stratum:** **PoM:**
summary:

Opened: excavated the fill between F04D1-071 and W04D1-067

Limits(N) Northern square limit

(S) L04D1-095

(E) W04D1-067

(W) F04D1-071

Closed: excavated below F04D1-069 level.

Matrix: dark brown compact soil

Relations: cut by R.T L04D1-095

L04D1-102 is probably cuts F04D1-071, F04D1-103 and F04D1-130, but their relation are unclear

Additional Observations/Value:

low value -

Image: d04D1-0087

Locus Card

DOR 2004

L 04D1-103 2004 Area D1 Sq: AP- /16- **Loc. type:** Floor makeup to
High at Low at created 7/24/20 updated: 7/31/20
Open 7/19/2004 15.84 nw 15.75 se
Close 7/20/2004 15.78 nw 15.68 s **seals:** L04D1130
Floor type c 15.84 nw 15.75 se **sealed by:**
Length 2.10 width: 1.30 volume: **loci above:** L04D1071
Value: s Remove: 7/20/20 Drawn? Yes **loci below:** L04D1130
photo #(1): p04D1- **photo#(2):** p04D1- **written by:** efi **checked** ale
unit: **phase:** **stage:** **stratum:** **PoM:**
summary:

Opened: excavated the shell floor 04D1-071.

Limits(N) Square northern border

(S) L04D1-095

(E) L04D1-102

(W) L04D1-101

Closed: came down on kurkar floor

Matrix: shells and small stones

Relations: L04D1-103 is cut by R.T L04D1-095 in the south and R.T L04D1-101 in the west. It is possible that it is cut by L04D1-102 in the east although this is uncertain. The floor continued north into the baulk..It is most possible that this floor was reacing W04D1-068 as it was sloping up at the edge of R.T L04D1-095.

The shell floor was uncomplete in the east so there was a seperation of baskets for this area which was unsealed. Two coins were found - one in the unsealed part and one sealed.

This floor is about the same height as the the upper part of the basin (L04D1-166) and as the upper part of the drain capstones (L04D1-069) so it is possible that the three of them were related.

Additional Observations/Value:

high value - sealed locus

Image: d04D1-0088

Locus Card

DOR 2004

L 04D1-109 2004 Area D1 Sq: AP- /16- **Loc. type:** fill
High at Low at created 7/24/20 updated: 7/31/20
Open 7/20/2004 15.75 se 15.69 w
Close 7/22/2004 15.47 se 15.40 ne **seals:**
Floor type 6 15.53 e 15.53 w **sealed by:**
Length 1.90 width: 1.40 volume: **loci above:** L04D1073
Value: u Remove: Drawn? No **loci below:** L04D1146

photo #(1): p04D1- **photo#(2):** p04D1- **written by:** EFI **checked** ale

unit: **phase:** **stage:** **stratum:** **PoM:**
summary:

Opened: excavated the fiil south of L04D1-069, East of R.T L04D1-101

Limits(N) L04D1-069

(S) L04D1-064,

(E) L04D1-039

(W) L04D1-101

Closed: excavated below floor level

Matrix: brown soil with many small field stones.

Relations: the locus is cut by R.T L04D1-101, sand pit L04D1-064 and sand pit L04D1-039.

A very small cement floor patch was found in the north. This floor is going under the drain L04D1-069 and is the same floor as F04D1-085 (AO/16)

the locus below, L04D1-146 is actually the same but seperation was made below floor level

Additional Observations/Value:

Low value - fill above floor level.

Image: d04D1-0090

Locus Card

DOR 2004

L 04D1-039 2004 Area D1 Sq: AP- /16- **Loc. type:** sand pit
created 7/24/20 updated: 11/28/2

	High	at	Low	at	
Open	7/8/2004	16.18	nw	16.05	se
Close	7/23/2004	15.35	s	15.33	n
Floor type		0.00			
Length	2.00	width:	1.40	volume:	
Value:	4	Remove:		Drawn?	No

seals:
sealed by:
loci above: L04D1025
loci below: L04D1168 L04D1169

photo #(1): p04D1- **photo#(2):** p04D1- **written by:** EFI **checked**

unit: **phase:** **stage:** **stratum:** **PoM:**
summary:

Opened: excavated the sand pit in the SE corner of the square.

Limits(N) L04D1-069

(S) F04D1-001, W04D1-070

(E) Baulk between AP/16 and AO/16

(W) L04D1-146

Closed: the sand pit size reduced to a very small area south of L04D1-069

Matrix: sea sand , a few pottery sherds.

Relations: cuts all loci around him : F04D1-001, W04D1-070 and L04D1-069. This locus is probably the continuation of L04D1-064 in AO/16

Additional Observations/Value:

Low value - sand pit

Image:

Locus Card

DOR 2004

W 04D1-169 2004 Area D1 Sq: AP- /16- Loc.
type: Wall

High at Low at created 7/27/20 updated: 11/28/2
Open 7/23/2004 15.47 w 15.30 se
Close 7/27/2004 15.23 n 15.11 se *seals:*
Floor type 0.00 *sealed by:*
Length 3.30 width: 0.60 volume: *loci above:* 04D1-146 04D1-101 04D1-108
Value: 4 Remove: Drawn? Yes *loci below:*

photo #(1): p04D1-0050 *photo#(2):* p04D1-0051 *written by:* EFI *checked* ALE

unit: *phase:* *stage:* *stratum:* *PoM:*
summary:

Opened: The wall was discovered.

Limits(N) W04D1-180, L04D1-069.

(S) L04D1-181.

(E) L04D1-167.

(W) Baulk with AQ16.

Closed: End of season

Matrix: Two courses of ashlar on foundation/pavement of small field stones (apx. 10X15cm).

Relations: Ashlar wall running east-west.

The wall is cut by RT04D1-167 from the east and continues into the eastern baulk.

The wall probably cuts W04D1-180 from the south but their relations are unclear.

L04D1-181 (south to the wall) is a pile of rubble that continues below the wall. The connection between the two is not yet clear but it is possible that L04D1-181 is part of the foundations of W04D1-169. This wall probably continued to the east into AO16 and RT04D1-046 is probably its robber trench. If so, F04D1-131 reached this wall from the south. Although no direct relations were found, I assume F04D1-085 (floor below drain) reached the wall from the north.

It is probable that this wall, together with W04D1-068 formed a corridor, with F04D1-085 as it's

Additional Observations/Value:

High value two course ashlar wall.

Image: p04D1-0050-0052, d04D1-0104

Locus Card

DOR 2004

L 04D1-100 2004 Area D1 Sq: AP- /16- **Loc. type:** fill in basin
High at Low at created 7/26/20 updated: 7/31/20

Open 7/19/2004 15.84 w 15.65 s
Close 7/22/2004 15.18 s 15.17 n **seals:**
Floor type 0.00 **sealed by:**
Length 1.50 width: 0.90 volume: **loci above:** L04D1072
Value: 4 Remove: Drawn? No **loci below:** L04D1166

photo #(1): p04D1- **photo#(2):** p04D1- **written by:** EFI **checked** ALE

unit: **phase:** **stage:** **stratum:** **PoM:**
summary:

Opened: excavated the fill inside basin L04D1-166

Limits(N) northern basin wall

(S) southern basin wall

(E) L04D1-101

(W) weastern basin wall

Closed: came down to basin floor

Matrix: light gray-brown soil

Relations: the locus is filling the insallation. It is cut from the east by R.T L04D1-101 which robbed the installation eastern wall.

At the bottom of the locus an ashlar was found . below it, lying on the basin floor , was a skelektion of an animal, probably a sheep/goat.

Additional Observations/Value:

low value- fill in basin

Image: d04D1-0085

Locus Card

DOR 2004

L 04D1-101 2004 Area D1 Sq: AP- /16- **Loc. type:** robber trench
High at Low at created 7/26/20 updated: 7/31/20

Open 7/19/2004 15.84 s 15.76 n
Close 7/27/2004 15.31 nw 15.26 s **seals:**
Floor type 0.00 **sealed by:**
Length 4.00 width: 0.90 volume: **loci above:** L04D1072 L04D1073
Value: 4 Remove: Drawn? Yes **loci below:** W04D116 L04D1183

photo #(1): p04D1-028 **photo#(2):** p04D1-029 **written by:** EFI **checked**

unit: **phase:** **stage:** **stratum:** **PoM:**
summary:

Opened: excavated thr R.T running north-south , west of F-04D1-071

Limits(N) northern baulk

(S) L04D1-064

(E) L04D1-145, L04D1-069, L04D1-146

(W) L04D1-166, L04D1-069, W04D1-168, L04D1-108

Closed: came down on W04D1-169

Matrix: light brown loose soil

Relations: R.T 04D1-101 is cutting all the loci and features around it down to the level of W04D1-169. In the east it is cutting F04D1-071 (the shell floor) and the two sub-floors below it, F04D1-103 and F04D1-130 from the west. It is cutting through L04D1-069 and W04D1-068 and cutting the basin , L04D1-166, from the east, robbing it's eastern wall.

The R.T is ending at the height of W04D1-168 because this wall is not cut by the R.T.

Additional Observations/Value:

Mid value - R.T

Image: P04D1-030, d04D1-0086

Locus Card

DOR 2004

L 04D1-108 2004 Area D1 Sq: AP- /16- **Loc. type:** fill
High at Low at created 7/27/20 updated: 7/31/20
Open 7/19/2004 15.81 n 15.72 s
Close 7/26/2004 15.48 n 15.30 e **seals:**
Floor type 0.00 **sealed by:**
Length 1.70 width: 0.90 volume: **loci above:** L04D1073
Value: 4 Remove: Drawn? No **loci below:** W04D116 W04D118 L04D1183
photo #(1): p04D1- **photo#(2):** p04D1- **written by:** EFI **checked** ale
unit: **phase:** **stage:** **stratum:** **PoM:**
summary:

Opened: excavated the fill west of r.t L04D1-101 , south of L04D1-100

Limits(N) L04D1-100, L04D1-069

(S) L04D1-064

(E) L04D1-101

(W) baulk between AP/16 and AQ/16

Closed: came down on W04D1-169 and W04D1-180

Matrix: brown compact soil

Relations: This locus is cut by R.T L04D1-101 from the east and the sand pit L04D1-064. Its cover W04D1-180 , W04D1-169 and the western part of the drain L04D1-069 (sits above W04D1-180)

Additional Observations/Value:

low value - fill down to wall

Image: d04D1-0089

Locus Card

DOR 2004

L 04D1-166 2004 Area D1 Sq: AP- /16- **Loc. type:** Basin
High at Low at created 7/27/20 updated: 11/28/2

Open 7/23/2004 16.04 n 15.90 s
Close 7/27/2004 15.18 n 15.17 s **seals:**
Floor type 1 0.00 **sealed by:**
Length 1.50 width: 0.75 volume: **loci above:** L04D1100
Value: 4 Remove: Drawn? Yes **loci below:**

photo #(1): p04D1-0032 **photo#(2):** p04D1-0033 **written by:** EFI **checked**

unit: **phase:** **stage:** **stratum:** **PoM:**
summary:

Opened: when the feature was fully exposed

Limits(N) northern baulk

(S) W04D1-068

(E) L04D1-183

(W) western baulk

Closed: not closed - basin not removed

Matrix: small basin lined with plaster

Relations: this locus is a feature. It is a a small deep basin, 1.5x0.5x0.85, it's walls are coverd with thick plaster layers (two layers). The western wall was robbed by the R.T L04D1-101. This basin is cut by L04D1-101 and abutting the northern face of W04D1-168. A few medium stones fill the gap between the basin and the northern baulk. Because of the small space it is unknown if it is just a fill or a part of a wall , supporting the basin from the north.
It is in the same hight as F04D1-071 and was probably conected to it although no relations were observed because of the R.T L04D1-101 .

Additional Observations/Value:

Medum Value - a basin

Image: d04D1-0098

Locus Card

DOR 2004

L 04D1-167 2004 Area D1 Sq: AP- /16- **Loc. type:** Robber trench
High at Low at created 7/27/20 updated: 11/28/2
Open 7/23/2004 15.45 w 15.27 n
Close 7/26/2004 15.14 w 15.07 n **seals:**
Floor type 0.00 **sealed by:**
Length 1.25 width: 0.70 volume: **loci above:** L04D1039 L04D1146
Value: u Remove: Drawn? No **loci below:**

photo #(1): p04D1- **photo#(2):** p04D1- **written by:** efi **checked** ALE

unit: **phase:** **stage:** **stratum:** **PoM:**
summary:

Opened: excavated the robber trench of W04D1-169

Limits(N) L04D1-069

(S) baulk between AP15 and AP16

(E) L04D1-168

(W) W04D1-169

Closed: end of season

Matrix: light brown loose soil

Relations: This locus is the R.T of W04D1-169

it cuts W04D1-169 from the east and cut by the sand pit L04D1-168 from the south. It is probably also cuts the stones pile L04D1-188 although their relations are not clear yet.

The wall is not floating - to be excavated next season

Additional Observations/Value:

medium value - R.T of W04D1-168

Image: d04D1-0099

Locus Card

DOR 2004

L 04D1-140 2004 Area D1 Sq: AP- /16- **Loc. type:** sealed fill
High at Low at created 7/24/20 updated: 11/28/2

Open 7/20/2004 15.69 se 15.61 sw
Close 7/21/2004 15.50 s 15.45 nw **seals:**
Floor type 0.00 **sealed by:** L04D1137
Length 1.60 width: 1.20 volume: **loci above:** L04D1137
Value: s Remove: Drawn? No **loci below:** L04D1145

photo #(1): p04D1- **photo#(2):** p04D1- **written by:** EFI **checked** ALE

unit: **phase:** **stage:** **stratum:** **PoM:**
summary:

Opened: excavated the sealed fill below F04D1-130

Limits(N) Northern square limit

(S) L04D1-095

(E) L04D1-102

(W) L04D1-101

Closed: excavated below F04D1-069 level

Matrix: Dark brown soil with many sherds and a few plaster pieces.

Relations: this locus is sealed under floor matrix of F04D1-130. it is cut by R.T L04D1-095 in the south and R.T L04D1-101 in the west.

Three coins were found in this locus in a wet sifting

Additional Observations/Value:

high value - sealed locus.

Image: d04D1-0093

Locus Card

DOR 2004

L 04D1-178 2004 Area D1 Sq: AP- /16- **Loc. type:** fill to floor
High at Low at created 7/27/20 updated: 11/28/2
Open 7/26/2004 15.29 e 15.22 w
Close 7/27/2004 15.27 se 14.97 s **seals:**
Floor type c 15.27 se 15.07 s **sealed by:**
Length 2.80 width: 1.30 volume: **loci above:** L04D1145
Value: u Remove: Drawn? No **loci below:**

photo #(1): p04D1- **photo#(2):** p04D1- **written by:** EFI **checked** ALE

unit: **phase:** **stage:** **stratum:** **PoM:**
summary:

Opened: when it was clear that the fill is about to come down on a floor

Limits(N) northern baulk

(S) W04D1-068

(E) W04D1-067

(W) L04D1-183

Closed: came down on floor

Matrix: dark compacted soil, clay like, with lots of pottery.

Relations: this locus is the same as L04D1-145 above it but the separation between them was made when it was clear it was coming on a floor and contained lots of pottery sherds on it.

F04D1-178 is reaching W04D1-067 and W04D1-068. It continues to the north into the baulk. Adjacent to the northern baulk, in the center the floor was disturbed. Although a pit was not detected it might have been cut by one. This floor made of compact soil with many areas of burned clay on it.

Lots of pottery sherds were found on the floor.

At the western part of the locus another floor patch was found - it is of a later floor, probably a re-surfacing of F04D1-178. This floor got a phantom No - F04D1-184.

It is unknown yet how far the floor continues to the west - to be excavated next season.

Additional Observations/Value:

high value - floor deposit

Image: d04D1-0101

Locus Card

DOR 2004

L 04D1-130 2004 Area D1 Sq: AP- /16- **Loc. type:** Floor makeup to
High at Low at created 7/24/20 updated: 11/28/2
Open 7/20/2004 15.78 nw 15.68 s
Close 7/20/2004 15.75 se 15.65 nw **seals:** L04D1137
Floor type 1 15.75 se 15.65 nw **sealed by:** L04D1103
Length 1.60 width: 1.20 volume: **loci above:** L04D1103
Value: s Remove: 7/22/20 Drawn? Yes **loci below:** L04D1137

photo #(1): p04D1- **photo#(2):** p04D1- **written by:** efi **checked** ALE

unit: **phase:** **stage:** **stratum:** **PoM:**
summary:

Opened: excavated F04D1-103

Limits(N) Square northern border

(S) L04D1-095

(E) L04D1-102

(W) L04D1-101

Closed: came down on crushed lime floor

Matrix: crushed kurkar , sand and small stones.

Relations: A thick kurkar floor sealed by the shell floor F04D1-071. It is probably not a floor but a surface leveling the surface below it . It is 7 cm thick on the E and getting as thin as 1 cm on the west. Probably this is not a floor by itself but a sub-floor/foundation for the shell floor above it , F04D1-071.

F04D1-130 is a crushed lime floor . It is very un-leven surface , covered by the kurkar floor , F04D1-103

The locus is cut by R.T L04D1-095 in the south and R.T L04D1-101 in the west. It is possible that it is cut by L04D1-102 in the east although this is uncertain. The floor continue north into the baulk.

It is most possible that this floor was reaching W04D1-068 as it was sloping up at the edge of R.T L04D1-095.

Additional Observations/Value:

high value - sealed locus

Image: d04D1-0091

Locus Card

DOR 2004

W 04D1-180 2004 Area D1 Sq: AP- /16- Loc.
type: Wall

High at Low at created 7/27/20 updated: 11/28/2
Open 7/26/2004 15.62 n 15.47 s
Close 7/27/2004 15.27 n 15.15 s *seals:*
Floor type 0.00 *sealed by:*
Length 1.50 width: 0.70 volume: *loci above:* 04D1-069 04D1-108
Value: 4 Remove: Drawn? Yes *loci below:*

photo #(1): p04D1-0050 *photo #(2):* p04D1-0051 *written by:* EFI *checked* ALE

unit: *phase:* *stage:* *stratum:* *PoM:*
summary:

Opened: the wall was exposed

Limits(N) W04D1-068

(S) W04D1-168

(E) L04D1-183

(W) Baulk

Closed: End of season.

Matrix: One course of trapezoid shaped ashlar, above foundation of small field stones (apx 10X15 cm).

Relations: Small ashlar stones wall (1.5 m long) that probably run north-south.

Small stub of wall with no clear relations. Seems to be cut from the south by W04D1-169 and from the north by W04D1-068. The wall is partially covered by drain 04D1-069. North of the wall, between it and the basin L04D1-166, two ashlar were found lining up with the wall. These two ashlar are probably NOT part of the wall but is part of W04D1-169 that runs east-west. The relations between these walls should be clarified next season.

Additional Observations/Value:

High value wall, might predate the Roman structure.

Image: p04D1-0050-0052, d04D1-0105

Locus Card

DOR 2004

L 04D1-181 2004 Area D1 Sq: AP- /16- **Loc. type:** Stone rubble.
created 7/27/20 updated: 11/28/2

	High	at	Low	at	
Open	7/26/2004	15.38	w	15.26	w
Close	7/27/2004	15.27	e	15.14	e
Floor type		0.00			
Length	2.30	width: 0.80	volume:		
Value: 4		Remove:	Drawn? No		

seals:
sealed by:
loci above: L04D1108
loci below:

photo #(1): p04D1- **photo#(2):** p04D1- **written by:** EFI **checked** ALE

unit: **phase:** **stage:** **stratum:** **PoM:**
summary:

Opened: L04D1-108 came down on pile of stones, south of W04D1-169.

Limits(N) W04D1-169

(S) L04D1-064

(E) L04D1-167

(W) Baulk

Closed: End of season.

Matrix: Small and medium size field stones.

Relations: These stones alined with W04D1-169 but do not seem to be a wall. It seems that this Locus continued under W04D1-169 . This locus was cut by sand pit 04D1-064 from the south and by RT04D1-167 from the east. Relations should be clarified when excavated next season.

Additional Observations/Value:

Low value pile of rubble?

Image: d04D1-0106

Locus Card

DOR 2004

L 04D1-065 2004 Area D1 Sq: AP- /16- **Loc. type:** Fill
created 7/28/20 updated: 11/28/2

High at Low at

Open 7/9/2004 15.93 s 15.80 nw

Close 7/26/2004 15.41 nw 15.20 ne

seals:

Floor type 0.00 **sealed by:**

Length 2.30 width: 1.10 volume: **loci above:** L04D1-04

Value: 4 Remove: Drawn? No **loci below:**

photo #(1): p04D1- **photo#(2):** p04D1- **written by:** EFI **checked** ALE

unit: **phase:** **stage:** **stratum:** **PoM:**

summary:

Opened: excavated the fill south of sand pit L04D1-064

Limits(N) L04D1-064

(S) southern baulk

(E) Eastern baulk

(W) western baulk

Closed: end of season

Matrix: dark brown compact soil with small field stones

Relations: the fill is cut by the sand pit L04D1-064 in the north. It continues to the baulks in the south and in the east.

To be excavated next season

Additional Observations/Value:

low value - unsealed fill

Image: d04D1-0080

Locus Card

DOR 2004

L 04D1-073 2004 Area D1 Sq: AP- /16- **Loc. type:** Fill
High at Low at created 7/19/20 updated: 7/31/20
Open 7/14/2004 15.97 nw 15.75 ne
Close 7/19/2004 15.71 e 15.60 sw **seals:**
Floor type **sealed by:**
Length 3.10 width: 1.80 volume: **loci above:** 104D1040
Value: ?d Remove: Drawn? No **loci below:** L04D1101 L04D1108 L04D1109
photo #(1): p04D1- **photo#(2):** p04D1- **written by:** EFI **checked** ALE
unit: **phase:** **stage:** **stratum:** **PoM:**
summary:

Opened: excavated the fill south of drain L04D1-069

Limits(N) L04D1-069

(S) F04D1-001, L04d1-064

(E) L04D1-039

(W) baulk between AP15 and AQ15

Closed: came down on the R.T 04D1-101 running North-South

Matrix: dark brown compact soil with some small field stones

Relations: a fill, same as L04D1-040 above it. Reaches W04D1-069 at the north and F04D1-001 at the south. This locus is most probably cut by R.T 04D1-101 although it was not noticed in this area. This locus closed when the R.T was found at the northern part of the square.

Additional Observations/Value:

low value - possibly disturbed by R.T 04D1-101

Image: d04D1-0083

Locus Card

DOR 2004

L 04D1-145 2004 Area D1 Sq: AP- /16- **Loc. type:** fill
High at Low at created 7/25/20 updated: 11/28/2
Open 7/22/2004 15.54 s 15.42 ne
Close 7/23/2004 15.29 e 15.22 w **seals:**
Floor type 0.00 **sealed by:**
Length 2.80 width: 1.30 volume: **loci above:** L04D1140 L04D1102 L04D1095
Value: u Remove: Drawn? No **loci below:** L04D1178

photo #(1): p04D1- **photo#(2):** p04D1- **written by:** EFI **checked** ALE

unit: **phase:** **stage:** **stratum:** **PoM:**
summary:

Opened: excavated the fill north of W04D1-068 after all the loci above collapsed into one

Limits(N) northern baulk

(S) W04D1-068

(E) W04D1-067

(W) L04D1-101

Closed: change of soil - came down on a darker soil with lots of pottery sherds.

Matrix: dark brown soil with many sherds

Relations: This locus is cut in the west by the R.T L04D1-101 . It reaches W04D1-068 just above the height of it's foundation course . It is the same as the locus below, L04D1-178, but the seperation was made when it seems it coming close to a floor surface.

The locus is covered but not sealed by F04D1-130 and the fill below her.

Additional Observations/Value:

medium value - fill above floor.

Image: d04D1-0094

Locus Card

DOR 2004

L 04D1-137 2004 Area D1 Sq: AP- /16- **Loc. type:** Floor Makeup
High at Low at created 7/24/20 updated: 11/28/2
Open 7/20/2004 15.75 se 15.65 ne
Close 7/20/2004 15.69 se 15.61 sw **seals:** L04D1137
Floor type 0.00 **sealed by:** L04D1130
Length 1.60 width: 1.20 volume: **loci above:** L04D1130
Value: s Remove: Drawn? No **loci below:** L04D1137

photo #(1): p04D1- **photo#(2):** p04D1- **written by:** EFI **checked** ALE

unit: **phase:** **stage:** **stratum:** **PoM:**
summary:

Opened: excavated F04D1-130

Limits(N) northern square border

(S) L04D1-095

(E) L04D1-102

(W) L04D1-101

Closed: removal of floor makeup

Matrix: crUshed lime and small stones. some small pieces of fresco were found in the floor

Relations: This floor is sealed under F04D1-130. it is cut by R.T L04D1-095 in the south and R.T L04D1-101 in the west. It is possible that it is cut by L04D1-102 in the east although this is uncertain. The floor continue north into the baulk.

It is most possible that this floor was reacing W04D1-068.

In a wet sifting a coin was found sealed in this locus.

Additional Observations/Value:

high value - sealed locus

Image: d04D1-0092

Locus Card

DOR 2004

L 04D1-168 2004 Area D1 Sq: AP- /16- **Loc. type:** sand pit
High at Low at created 7/27/20 updated: 11/28/2

Open 7/23/2004 15.35 s 15.33 n
Close 7/25/2004 15.26 n 15.25 s **seals:**
Floor type 0.00 **sealed by:**
Length 1.20 width: 0.70 volume: **loci above:** L04D1039
Value: u Remove: Drawn? No **loci below:**

photo #(1): p04D1- **photo#(2):** p04D1- **written by:** EFI **checked** ALE

unit: **phase:** **stage:** **stratum:** **PoM:**
summary:

Opened: the sand pit L04D1-039 got much smaller then it's original size- technical seperation

Limits(N)L04D1-069

(S) L04D1-167

(E) L04D1-064 (A0/16)

(W) L04D1-167

Closed: end of season

Matrix: sea sand

Relations: same as L04D1-039 and L04D1-064 (AO/16)

cuts R.T L04D1-167. This is the continuation of L04D1-039, a change in Locus No was made because the sand pit became very small but is still going down. To be excavated next season.

Additional Observations/Value:

low value - sand pit

Image: d04D1-0100

Locus Card

DOR 2004

L 04D1-001 2004 Area D1 Sq: AP-

Loc. type: Top soil-fill to floor

created 7/5/2004 updated: 11/28/2

High at Low at
Open 7/1/2004 16.26 n 15.90 s
Close 7/5/2004 15.83 n 15.55 s
Floor type c 15.83 n 15.80 s
Length 7.80 width: 5.00 volume:
Value: n Remove: Drawn? Yes

seals:

sealed by:

loci above:

loci below:

19422 04D1-008 04D1-009

photo #(1): p04D1-004 **photo#(2):** p04D1-005 **written by:** efi **checked**

unit:

phase:

stage:

stratum:

PoM:

summary:

Opened: beginig of season

Limits(N) AO 15 limits

(S) AO 15 limits

(E) AO 15 limits

(W) middle of Sq AP15

Closed: excavated top soil. Came down on F19422 southern of square and a few fill loci at north side of square

Matrix: brown losse soil .

Relations: covers F19422, RT 04D1-008, RT 04D1-009 RT L04D10023 RT 04D1-037, sand pits L04D1-010 ,L04D1-022 and L04D1-024, L04D1-021 which is the dump from Sq AO-16 and L04D1-168, floor metrial anf seald fill below floor.

L04D1-001 came down on a slghtly curving gray plaster floor at the northern edge of locus. At the nourthern side of the floor a chanel was added round so it seems that this floor is actualy an installation (A basin?) 1.40 *1.20 M'. A plaster chanel runs east to west, going along the northern edge of the floor. The floor matrix is similar to the one of F19422 but no as hard or thick The floor is cut by the sand pit L04D1-010 at the west and cover by the dump stones L04D1-021. The southern side of the floor was found broken , covered by L04D1-0023 (part of R.T 04D1-0037). The floor reaches the western face of W04D1-070 and at the north reaches wall that was at the same location as the baulk between Ao15 and Ao16 , running east-west. At the south it is cut by R.T 04D1-037 . It seems that this floor relates to F19422 and the two of them belong to the same stage, reaching the wall that was in R.T 04D1-037 on the sout and nort faces..

The plaster floor is sitting on a foundation pavement made of small field stones. This pavement is also the foundation to W04D1-070 . Reaching this wall from the east is plaster floor patch (F04D1-021) . This floor is of the same matrix as F04D1-001 so the floors are probably belong to the same feature - floor or istallation surface.

P04D1-006 and P04D1-007 are more pictures of this floors

Additional Observations/Value:

top soil above floor/insalation conected with water

Image: P04D1-025, P04D1-026, P04D1-027, d04D1-0068

Locus Card

DOR 2004

L 04D1-157 2004 Area D1 Sq: AO- /15- **Loc. type:** Robber Trench
created 7/29/20 updated: 11/28/2

High at Low at

Open 7/23/2004 15.55 ne 15.45 se

Close 7/26/2004 15.30 ne 15.27 se

seals:

Floor type 0.00 **sealed by:**

Length 5.80 width: 1.80 volume: **loci above:** L04D1009 L04D1022

Value: u Remove: Drawn? No **loci below:**

photo #(1): p04D1- **photo#(2):** p04D1- **written by:** EKD **checked**

unit: **phase:** **stage:** **stratum:** **PoM:**

summary:

Opened: To excavate a connection between RT L04D1-051 and RT L04D1-009.

Limits(N) L04D1-051

(S) Balk

(E) Balk

(W) L04D1-173, F19422

Closed: End of season

Matrix: Hard-packed, medium-brown soil with large rubble and pottery sherds.

Relations: L04D1-157 = L04D1-051 = L04D1-022 = L04D1-009 = robber trench for W04D1-050 (and may possibly = W17526)

Additional Observations/Value:

Robber trench for W0s4D1-050

Image: 04d1-0136

Locus Card

DOR 2004

L 04D1-172 2004 Area D1 Sq: AO- /15- **Loc. type:** Sand pit
created 7/29/20 updated: 11/28/2

	High	at	Low	at	
Open	7/23/2004	15.55	nw	15.45	ne
Close	7/26/2004	15.29	nw	15.27	sw
Floor type	0.00				seals:
Length	1.70	width:	1.10	volume:	sealed by:
Value: u	Remove:	Drawn?	No	loci above:	L04D1024
				loci below:	

photo #(1): p04D1- **photo#(2):** p04D1- **written by:** EKD **checked**

unit: **phase:** **stage:** **stratum:** **PoM:**
summary:

Opened: Technical separation (continuation of L04D1-024), after L04D1-024 reached the floor level (F19422) .

Limits(N) F04D1-131, W04D1-070

(S) F19422

(E) RT L04D1-173

(W) L04D1-023

Closed: Sand ended and a hard, medium brown soil appeared. End of season.

Matrix: Mostly sand, some pottery sherds, and a piece of flint.

Relations: cuts L04D1-023, L04D1-037, L04D1-173, and F04D1-131.

Additional Observations/Value:

Sand pit.

Image: 04d1-0137

Locus Card

DOR 2004

L 04D1-021 2004 Area D1 Sq: AO- /15-16
floor

Loc. type: Fill down to

	High	at	Low	at		created	7/8/2004	updated:	11/28/2
Open	7/5/2004	16.06	ne	15.89	se				
Close	7/8/2004	15.91	ne	15.71	nw	<i>seals:</i>			
Floor type		0.00				<i>sealed by:</i>			
Length	7.00	width:	2.80	volume:		<i>loci above:</i>	L04D1002		
Value: u		Remove:	7/19/20	Drawn?	Yes	<i>loci below:</i>	F04D1021	L04D112	L04D1113

photo #(1): p04D1- *photo#(2):* p04D1- *written by:* EKD *checked*

unit: *phase:* *stage:* *stratum:* *PoM:*
summary:

Opened: When L04D1-002 came down on a dump full of large stones, some as large as 50x30 cm. L04D1-021 assigned to concentration of large rubble stones in south part of square.

Limits(N) L04D1-020

(S) S Balk.

(E) L04D1-020

(W) W Balk.

Closed: Came down on F04D1-021.

Matrix: Many large ashlar fragments, some as large as 50x30 cm, architectural fragments, mosaic fragments, plaster floor fragments, bone, and glass. Soil was light in color and relatively loose compared with that of L04D1-002.

Relations: Additional Locus below: L04D1-114.

L04D1-021 is part of the same architectural dump as L04D1-020, where L-021 is differentiated as a concentration of ashlar rubble.

L-021 covers F-021

L-002 covers L-021

F-021 is cut by Robber Trench L-037 = ghost wall separating F-021 and F19422, which F-021 presumably reached. F-021 reaches W04D1-070.

Additional Observations/Value:

Unsealed architectural dump above phase I floor.

Image: 04d1-0109

Locus Card

DOR 2004

L 04D1-051 2004 Area D1 Sq: AO- /15-16

Loc. type: Robber

Trench

	High	at	Low	at	created	7/29/20	updated:	11/28/2
Open	7/8/2004	15.76	ne	15.70	sw			
Close	7/26/2004	15.42	ne	15.25	sw	<i>seals:</i>		
Floor type		0.00				<i>sealed by:</i>		
Length	2.70	width:	1.40	volume:		<i>loci above:</i>	L04D1020	
Value: u		Remove:		Drawn? No		<i>loci below:</i>		

photo #(1): p04D1- *photo#(2):* p04D1- *written by:* EKD *checked*

unit: *phase:* *stage:* *stratum:* *PoM:*
summary:

Opened: Opened as possible robber trench south of W04D1-050.

Limits(N) W04D1-050

(S) Balk

(E) L04D1-048

(W) L04D1-021

Closed: End of season.

Matrix: Hard-packed, medium brown soil, filled with rubble, pottery sherds, and tesserae.

Relations: L04D1-051 = L04D1-009 + L04D1-022 as Robber trench of W04D1-050.

Additional Observations/Value:

Robber trench.

Image: 04d1-0115

Locus Card

DOR 2004

L 04D1-020 2004 Area D1 Sq: AO- /16- **Loc. type:** Unsealed fill
created 7/8/2004 updated: 11/28/2

	High	at	Low	at	
Open	7/5/2004	16.06	nw	15.81	se
Close	7/8/2004	15.82	se	15.71	nw
Floor type	0.00				sealed by:
Length	width:	volume:		loci above:	L04d1002
Value: u	Remove:	Drawn? No		loci below:	L04D1048 L04D1049 L04D1047

photo #(1): p04D1- **photo#(2):** p04D1- **written by:** EKD **checked**

unit: **phase:** **stage:** **stratum:** **PoM:**
summary:

Opened: Removal of topsoil, change in soil matrix and defined rubble concentration in south half of square.

Limits(N) N balk.

(S) L04D1-021

(E) E balk.

(W) W balk.

Closed: Came down on two walls.

Matrix: Lots of building materials, like the dump locus: L04D1-021, except with smaller stones, the largest being about the size of grapefruit. The rubble was full of mosaic fragments, some as large as 15 cm in diameter, and chunks of floor makeup. Some bone fragments, architectural fragments, and glass came out of this locus. Sediment was loose, light colored soil.

Relations: L04D1-020 covered L04D1-047, L04D1-049, L04D1-048, L04D1-051, L04D1-046, and the two walls: W04D1-050, and W04D1-052. L-020 in part of the same dump as L-021 with L-021 being a concentration of rubble, mostly ashlar fragments.

L-002 covers L-020.

Additional Observations/Value:

Part of large unsealed architectural dump covering the area.

Image: 04d1-0108

Locus Card

DOR 2004

L 04D1-046 2004 Area D1 Sq: AO- /16- **Loc. type:** Robber Trench
created 7/29/20 updated: 11/28/2

	High	at	Low	at	
Open	7/8/2004	15.84	ne	15.69	sw
Close	7/26/2004	15.19	nw	14.99	sw
Floor type		0.00			
Length	5.20	width: 2.40	volume:		
Value: u		Remove:	Drawn? No		

seals:
sealed by:
loci above: 04D1020
loci below:

photo #(1): p04D1-0042 **photo#(2):** p04D1- **written by:** EKD **checked**

unit: **phase:** **stage:** **stratum:** **PoM:**
summary:

Opened: Opened as possible Robber Trench west of W04D1-052 and south of rubble fill L04D1-047.

Limits(N) L04D1-047

(S) F04D1-021

(E) W04D1-052

(W) Balk

Closed: End of season.

Matrix: Some sandy patches mixed in with loose, medium brown soil,

Relations: L04D1-046 = L04D1-168.

Additional Observations/Value:

Image: 04d1-0110

Locus Card

DOR 2004

L 04D1-047 2004 Area D1 Sq: AO- /16- **Loc. type:** Unsealed fill.
High at Low at created 7/14/20 updated: 11/28/2
Open 7/8/2004 15.73 se 15.70 se
Close 7/14/2004 15.43 nw 15.28 se **seals:**
Floor type 0.00 **sealed by:**
Length 6.90 width: 5.40 volume: **loci above:** L04D1020
Value: u Remove: Drawn? Yes **loci below:** L04D1085 L04D1084 L04D1083

photo #(1): p04D1-0035 **photo#(2):** p04D1- **written by:** EKD **checked**

unit: **phase:** **stage:** **stratum:** **PoM:**
summary:

Opened: Opened as fill west of W04D1-050 and north of W04D1-052.

Limits(N) N. Balk.

(S) L04D1-046 and W04D1-052

(E) L04D1-049 and W04D1-050

(W) W Balk

Closed: Came down on what we thought was a surface, but later turned out to be compacted soil on L04D1-069.

Matrix: Lots of building materials, like the dump locus: L04D1-021, except with smaller stones, the largest being about the size of a grapefruit. The rubble was full of mosaic fragments (some as large as 15cm in diameter) and chunks of floor makeup, lying in a variety of positions, some upside down. Some bone fragments, architectural fragments, (including dozens of hypocaust tile fragments) and glass came out of this locus. Sediment was loose light colored soil.

Relations: Additional loci below: W04D1-068, L04D1-069

L04D1-047 is cut by Robber Trench L04D1-046 in the south, and cut by Robber Trench L04D1-049 in the east.

Additional Observations/Value:

Part of large unsealed architectural dump.

Image: 04d1-0111

Locus Card

DOR 2004

L 04D1-049 2004 Area D1 Sq: AO- /16- **Loc. type:** Robber Trench
created 7/20/20 updated: 11/28/2

Open	7/8/2004	High	at	Low	at		
		15.81	se	15.71	se		
Close	7/20/2004	15.12	sw	14.98	ne	seals:	
Floor type		0.00				sealed by:	
Length	3.50	width:	1.80	volume:		loci above:	L04D1049
Value: u		Remove:		Drawn? No		loci below:	

photo #(1): p04D1- **photo#(2):** p04D1- **written by:** EKD **checked**

unit: **phase:** **stage:** **stratum:** **PoM:**
summary:

Opened: Opened as a technical division/possible robber trench, after L04D1-020 came down on W04D1-050. Further excavation proved that L04D1-049 was indeed a robber trench.

Limits(N) N balk

- (S) W04D1-050
- (E) L04D1-048
- (W) L04D1-047

Closed: Came down on field stones, which are the foundation for W04D1-050.

Matrix: Lots of building materials, like the dump L04D1-021, except with smaller stoners, the largest being about the size of a grapefruit. The rubble was full of mosaic fragments, chunks of floor makeup, and architectural fragments.

Relations: L04D1-049 cuts L04D1-047, L04D1-085, L04D1-048, L04D1-081, L04D1-104, F04D1-104, L04D1-069, W04D1-068, L04D1-111, L04D1-115.

Additional Observations/Value:

Robber trench of W04D1-050.

Image: 04d1-0113

Locus Card

DOR 2004

W 04D1-050 2004 Area D1 Sq: AO- /16- Loc.
type: Wall with threshold

		High	at	Low	at		created	7/26/20	updated:	11/28/2
Open	7/8/2004	15.86	ne	15.73	sw					
Close	7/26/2004	15.86	ne	15.03	nw	<i>seals:</i>				
Floor type		0.00				<i>sealed by:</i>				
Length	4.80	width:	1.40	volume:		<i>loci above:</i>	L04D1020	L04D1049	L04D1051	
Value: u		Remove:		Drawn?	Yes	<i>loci below:</i>				

photo #(1): p04D1-0043 *photo #(2):* p04D1- *written by:* EKD *checked*

unit: *phase:* *stage:* *stratum:* *PoM:*
summary:

Opened: L04D1-020 came down on W04D1-050.

Limits(N) RT L04D1-049

(S) RT L04D1-051

(E) F04D1-104, W04D1-105, L04D1-106

(W) F04D1-085, W04D1-052, F04D1-131

Closed: Not removed; end of season.

Matrix: Contains ashlar, field stones, a threshold stone, and three column fragments. A foundation of field stones is visible on the north end, but a foundation (?) of ashlar is visible on the south end; these ashlar are wider than the course above them, but further excavation is necessary to reveal their edges. One course above the foundation is extant. The wall is a header-stretcher construction, containing column fragments in reuse.

Relations: W04D1-050 abuts W04D1-105.

The threshold stone at the north end of the wall abuts a segment that is more narrow than the rest of the wall, indicating that the narrow segment is an addition, and that the threshold stone is probably in reuse. The threshold stone may still indicate a doorway, since F04D1-104 reaches it.

F04D1-106 reaches W04D1-050.

W04D1-052 abuts W04D1-050.

F04D1-085 reaches W04D1-050.

W04D1-050 is cut by RT L04D1-049.

W04D1-050 is cut by RT L04D1-051.

W04D1-143 abuts W04D1-050.

W04D1-050 possibly = W17526 in AN-AO/14.

Additional Observations/Value:

A large north/south wall, containing column fragments in reuse. There is fresco backing on the northwest exposed face of W04D1-050, which continues around the inside corner to the north face of W04D1-052.

Locus Card

DOR 2004

W 04D1-050 2004 Area D1 Sq: AO- /16- Loc.
type: Wall with threshold

Image: 04d1-0114

High at Low at created 7/29/20 updated: 11/28/2
Open 7/8/2004 15.79 se 15.75 sw
Close 7/26/2004 15.79 se 15.49 nw seals:
Floor type 0.00 sealed by:
Length 2.20 width: 1.50 volume: loci above: 04D1020
Value: u Remove: Drawn? Yes loci below:

photo #(1): p04D1-0042 photo#(2): p04D1-0043 written by: EKD checked

unit: phase: stage: stratum: PoM:
summary:

Opened: L04D1-020 came down on W04D1-050 and W04D1-052.

Limits(N) L04D1-047

(S) L04D1-021

(E) W04D1-050

(W) L04D1-046

Closed: End of season.

Matrix: Ashlars and field stones in a header/stretcher construction. One course is visible. Fresco backing is visible on the north face of W04D1-052, where it abuts W04D1-050 (the fresco continues around the inside corner, onto the west face of W04D1-050).

Relations: W04D1-052 abuts W04D1-050, where both walls have fresco backing in the northern corner.

W04D1-143 abuts W04D1-052.

F04D1-131 reaches W04D1-052.

F04D1-085 reaches W04D1-052. F04D1-085 is probably part of an industrial installation, therefore the fresco backing on W04D1-052 shows an earlier stage of use than that of F04D1-085.

The floors above F04D1-131 (i.e. F04D1-113 and F04D1-021) have unclear relations with W04D1-052, since those floors had a lot of rubble at the edges that approached W04D1-052.

Since F04D1-085 was reused with the drain L04D1-069, the wall has at least three stages of use. W04D1-052 was modified at this stage by the construction of a small channel through it. The channel fed from F04D1-131 to F04D1-085.

Additional Observations/Value:

W04D1-052 is a phase 2 wall that was originally covered in fresco and was reused with modification into Phase I.

Image: 04d1-0116

Locus Card

DOR 2004

L 04D1-173 2004 Area D1 Sq: AO- /16- **Loc. type:** Robber Trench
created 7/29/20 updated: 11/28/2

High at Low at

Open 7/23/2004 15.57 se 15.44 nw

Close 7/26/2004 15.30 nw 15.28 se

seals:

Floor type 0.00 **sealed by:**

Length 2.00 width: 1.50 volume: **loci above:** L04D1037

Value: u Remove: Drawn? No **loci below:**

photo #(1): p04D1- **photo#(2):** p04D1- **written by:** EKD **checked**

unit: **phase:** **stage:** **stratum:** **PoM:**

summary:

Opened: Opened as technical separation, continuation of L04D1-037, when the latter locus reached the level of F19422.

Limits(N) F04D1-131, W04D1-144

(S) F19422

(E) L04D1-172

(W) L04D1-157

Closed: End of season.

Matrix: Loose, rubbly, medium brown soil, with a moderate amount of pottery sherds. Some tesserae, bone and glass came out of this locus.

Relations: L04D1-173 cuts F19422.

F04D1-131 + L04D1-037 = RT for E/W wall north of F19422. This RT cuts the west extent of W04D1-144, which originally probably extended along the entire south length of F04D1-131.

Additional Observations/Value:

Robber trench.

Image: 04d1-0138

Locus Card

DOR 2004

L 04D1-002 2004 Area D1 Sq: AO- /16- **Loc. type:** Surface Soil
created 7/5/2004 updated: 11/28/2

Open	7/1/2004	High	at	Low	at				
		16.32	nw	15.85	se				
Close	7/5/2004	15.88	nw	15.70	se	seals:			
Floor type		0.00				sealed by:			
Length		width:		volume:		loci above:			
Value: d		Remove:		Drawn? No		loci below:	o4d1-020	o4d1-021	

photo #(1): p04D1- **photo#(2):** p04D1- **written by:** EKD **checked**

unit: **phase:** **stage:** **stratum:** **PoM:**
summary:

Opened: Beginning of season.

Limits(N) N Balk

(S) S Balk

(E) E Balk

(W) W Balk

Closed: Came down on lighter colored soil with fewer large rocks. Defined a rubble concentration in south half of square. = L-021

Matrix: Dark, hard-packed soil, full of grapefruit-sized rocks and ashlar fragments, white mosaic fragments, and a few architectural fragments.

Relations: Covers L0401-021 and L0401-020. Reaches all four balks; locus consisted of entire surface of the square.

Additional Observations/Value:

Disshveled surface soil, probably graded with tractor on several occasions in previous seasons.

Image: 04d1-0107

Locus Card

DOR 2004

L 04D1-131 2004 Area D1 Sq: AO- /16- **Loc. type:** Floor makeup and
High at Low at created 7/21/20 updated: 11/28/2
Open 7/21/2004 15.67 se 15.55 nw
Close 7/21/2004 15.67 se 15.55 nw **seals:**
Floor type c 15.69 se 15.57 nw **sealed by:**
Length 2.85 width: 2.76 volume: **loci above:** L04D1112 L04D1113 L04D1114
Value: s Remove: Drawn? Yes **loci below:** F04D1131

photo #(1): p04D1-0039 **photo#(2):** p04D1-0042 **written by:** EKD **checked**

unit: **phase:** **stage:** **stratum:** **PoM:**
summary:

Opened: Opened as floor makeup and fill below F04D1-113.

Limits(N) RT L04D1-046, L04D1-114

(S) RT L04D1-173, L04D1-172

(E) L04D1-114, W04D1-143

(W) W04D1-070

Closed: L04D1-131 came down on F04D1-131.

Matrix: The top cm was a hard, smooth surface of white plaster. Below that was a 4 cm layer of crumbly grey plaster. Below that was a rubble layer with kurkar pebbles and stones the size of golf balls. There were some shells in the rubble layer. There were also some sherds, but they were few and small.

Relations: F04D1-131 reaches W04D1-143, W04D1-144, and W04D1-070. It also reached the part of W04D1-052 robbed out by RT L04D1-046.

F04D1-131 is cut by L04D1-023 and L04D1-024.

The surface of F04D1-131 appears eroded at its lowest and easternmost end. There is an abraded L-shaped depression leading from the west down to the northeast corner of the floor, which is possibly the footprint of a missing drainage pipe or other feature of the installation. The depression leads to a portion of the floor that seems to be a channel for draining liquids onto F04D1-085. The two floors do not reach each other, but the lower floor slopes up at its southern limit toward the channel which probably fed some sort of liquid to it. Therefore, F04D1-131 is probably contemporary with F04D1-085. Furthermore, since the floor slopes at an angle that continues that of F19422, it is probably contemporary with F19422 as well.

An ashlar at the northern edge of F04D1-131 has plaster on two sides, which covers all surfaces of the ashlar and continues down onto the floor (as opposed to the floor rising at its edge to reach the ashlar); therefore, the floor was built before the ashlar was added and plastered over. A bridge of plaster connects the ashlar and a field stone to its west, then continues further west and makes a corner with a vertical edge excavated in L04D1-176 (after the removal of W04D1-070). Since the ridge from the ashlar extends beyond the rising portion of F04D1-131 where it met W04D1-070 (and makes a corner with another vertical surface), the floor was modified and shows at least two stages of use. The plastered ashlar is therefore part of the earlier stage. If the floor originally existed without the ashlar, then there is an initial third stage as well.

The channel leading from this floor to F04D1-085 seems to cut W04D1-052 (the wall seems to

Locus Card

DOR 2004

L 04D1-131 2004 *Area D1 Sq: AO- /16- Loc. type:* Floor makeup and
have been modified to accomodate the channel.)

A bit of plaster clinging to a dirt ridge at the southern edge of L04D1-176 may be in situ,
representing a southern vertical edge of the earlier extent of F04D1-131.

Additional Observations/Value:

A floor beneath two floors and contemporary with two other floors, probably used as part of an
installation that involved liquids.

Image: Additional image: p04D1-00040. Top plan: 04d1-0133

Locus Card

DOR 2004

L 04D1-115 2004 Area D1 Sq: AO- /16- **Loc. type:** Unsealed fill
created 7/20/20 updated: 11/28/2

	High	at	Low	at	
Open	7/20/2004	15.19	nw	15.18	se
Close	7/20/2004	15.16	nw	15.08	se
Floor type		0.00			
Length	6.53	width: 2.21	volume:		
Value:		Remove:	Drawn? No		

seals:
sealed by:
loci above: L04D1111
loci below:

photo #(1): p04D1- **photo#(2):** p04D1- **written by:** EKD **checked**

unit: **phase:** **stage:** **stratum:** **PoM:**
summary:

Opened: L04D1-111 came down on a darker soil.

Limits(N) N balk

(S) W04D1-068

(E) L04D1-049

(W) W04D1-067

Closed: End of season.

Matrix: Dark soil with very little pottery, but with about 2 buckets of square hypocaust tiles. It also had some rocks, including some as large as 25 x 33 cm (an ashlar).

Relations: L04D1-115 is cut by RT-L04D1-049.

Additional Observations/Value:

Unsealed fill, the lowest stratum of an architectural dump.

Image: 04d1-0132

Locus Card

DOR 2004

L 04D1-114 2004 Area D1 Sq: AO- /16- **Loc. type:** Unsealed fill down
created 7/26/20 updated: 11/28/2

	High	at	Low	at	
Open	7/19/2004	15.94	nw	15.69	sw
Close	7/21/2004	15.55	se	15.48	ne
Floor type		0.00			
Length	2.80	width:	2.50	volume:	
Value: u		Remove:		Drawn? No	

seals:

sealed by:

loci above: F04D1021

loci below: L04D1131

photo #(1): p04D1- **photo#(2):** p04D1- **written by:** EKD **checked**

unit: **phase:** **stage:** **stratum:** **PoM:**
summary:

Opened: Opened as rubble fill north and east of L04D1-113 and west of W04D1-050.

Limits(N) W04D1-052, F04D1-085

(S) L04D1-113.

(E) W04D1-050

(W) L04D1-113

Closed: Rubble fill came down on same matrix as fill below L04D1-113. Loci collapsed into L04D1-131.

Matrix: Medium brown, loose soil, with a few ashlars, rocks the size of grapefruits, and architectural fragments. Some glass came out of this locus.

Relations: Rubble L04D1-114 reached W04D1-052 and W04D1-050.

Additional Observations/Value:

Part of same architectural dump as L04D1-021.

Image: 04d1-0131

Locus Card

DOR 2004

L 04D1-113 2004 Area D1 Sq: AO- /16- *Loc. type:* Floor makeup and
created 7/21/20 updated: 11/28/2

	High	at	Low	at	
Open	7/19/2004	15.84	se	15.67	se
Close	7/21/2004	15.67	sw	15.55	se
Floor type 1		0.00			
Length	2.50	width:	0.50	volume:	
Value: 4		Remove:	7/21/20	Drawn? Yes	

seals:

sealed by:

loci above: F04D1021

loci below: L04D1131

photo #(1): p04D1- *photo#(2):* p04D1- *written by:* EKD *checked*

unit: *phase:* *stage:* *stratum:* *PoM:*
summary:

Opened: Opened as area surrounding sealed portion (L04D1-112) of the floor above: F04D1-021, and extending to the rubble pile beneath that floor.

Limits(N) RT L04D1-046, L04D1-114

(S) RT L04D1-037, L04D1-024

(E) L04D1-114, L04D1-051

(W) L04D1-112, W04D1-070

Closed: Came down on F04D1-113.

Matrix: Top 4 cm was rubble and grey plaster, which covered a layer of shells like L04D1-071 in AP/16. Below that was a layer of rubble, with rocks the size of marbles and walnuts. The soil was light grey and filled sparsely with very small, scrappy sherds, and one tessera.

Relations: L04D1-113 is covered by F-04D1-021.

L04D1-113 covers F04D1-113.

F04D1-113 was very distinct in three small patches, where it had a hard, smooth plaster surface. The rest of the floor was missing this smooth upper layer. The floor therefore did not clearly reach any walls. It appeared to be cut by RT L04D1-037 to the south, by RT L04D1-046 to the north, and by RT L04D1-051 to the east.

Additional Observations/Value:

We isolated a patch of "pseudo-sealed" floor in L04D1-113, placing its contents into a separate basket from the rest of the locus. This patch was sealed by F04D1-021, but was too small to warrant its own locus number.

Image: 04d1-0130

Locus Card

DOR 2004

L 04D1-112 2004 Area D1 Sq: AO- /16- **Loc. type:** Floor makeup and
created 7/21/20 updated: 11/28/2

High at Low at

Open 7/19/2004 15.84 ne 15.80 sw

Close 7/21/2004 15.61 sw 15.57 se

Floor type c 0.00

Length 2.50 width: 0.50 volume:

Value: u Remove: 7/21/20 Drawn? Yes

seals:

sealed by: F04D1021

loci above: L04D1021 F04D1021

loci below: L04D1131

photo #(1): p04D1-

photo#(2): p04D1-

written by: EKD **checked**

unit:

phase:

stage:

stratum:

PoM:

summary:

Opened: Opened as sealed portion of floor matrix and fill below F04D1-021.

Limits(N) L04D1-113

(S) L04D1-113

(E) L04D1-113

(W) W04D1-070

Closed: Came down on F04D1-113.

Matrix: The top cm was a hard, smooth surface of white plaster. Below that was a 4 cm layer of crumbly grey plaster. Below that was a rubble layer with kurkar pebbles and stones the size of golf balls. There were some shells in the rubble layer. There were also some sherds, but they were few and small.

Relations: L04D1-112 was sealed by F04D1-021.

L04D1-112 covered the westernmost part of F04D1-113, which did not reach W04D1-070.

Additional Observations/Value:

Sealed floor makeup of latest plaster floor in unit.

Image: 04d1-0129

Locus Card

DOR 2004

L 04D1-111 2004 Area D1 Sq: AO- /16- **Loc. type:** Unsealed fill
created 7/20/20 updated: 11/28/2

High at Low at

Open 7/19/2004 15.27 sw 15.20 ne

Close 7/20/2004 15.19 nw 15.18 se

seals:

Floor type 0.00 **sealed by:**

Length 6.53 width: 2.21 volume: **loci above:** L04D1083 L04D1084

Value: 4 Remove: Drawn? No **loci below:** L04D1115

photo #(1): p04D1- **photo#(2):** p04D1- **written by:** EKD **checked**

unit: **phase:** **stage:** **stratum:** **PoM:**

summary:

Opened: Coming down on W04D1-068 disproved the stairway theory, removing the need to distinguish the two fill loci in the north.

Limits(N) N Balk

(S) W04D1-068

(E) W04D1-067

(W) L04D1-049

Closed: L04D1-111 came down on a darker soil.

Matrix: Lots of building materials, like the dump L04D1-021, except with smaller stones, the largest being about the size of a grapefruit. The rubble was full of mosaic fragments, chunks of floor makeup, and architectural fragments.

Relations: L04D1-111 is cut by RT-L04D1-049.

Additional Observations/Value:

Unsealed fill; technical division.

Image: 04d1-0128

Locus Card

DOR 2004

L 04D1-106 2004 Area D1 Sq: AO- /16- **Loc. type:** Unsealed fill down
created 7/26/20 updated: 7/31/20

	High	at	Low	at	
Open	7/19/2004	15.50	ne	15.44	sw
Close	7/19/2004	15.42	se	14.92	se
Floor type 1		0.00			
Length	2.85	width: 2.67	volume:		
Value: 4		Remove:	Drawn? Yes		

seals:
sealed by:
loci above: L04D1081
loci below: F04D1106

photo #(1): p04D1- **photo#(2):** p04D1- **written by:** EKD **checked**

unit: **phase:** **stage:** **stratum:** **PoM:**
summary:

Opened: L04D1-081 came down on W04D1-105.

Limits(N) W04D1-105

(S) RT L04D1-157 (in AO/15)

(E) Balk.

(W) W04D1-050, L04D1-051.

Closed: Came down on F04D1-106.

Matrix: Same matrix as L04D1-081: Lots of building materials, like the dump locus: L04D1-021, except with no tesserae. The rubble was full of architectural fragments, including a complete hypocaust tile, and a chalk basin fragment. The soil was loose and medium brown in color.

Relations: F04D1-106 reaches W04D1-050.

F04D1-106 goes under W04D1-105, but it is unclear whether F04D1-106 = F04D1-104.

F04D1-106 is cut by RT L04D1-051.

F04D1-106 is cut by RT L04D1-157=RT L04D1-009.

Additional Observations/Value:

Part of the same architectural dump as L0404D1-020.

Image: 04d1-0127

Locus Card

DOR 2004

W 04D1-105 2004 Area D1 Sq: AO- /16- Loc.
type: Wall with threshold

	High	at	Low	at		created	7/26/20	updated:	7/31/20
Open	7/19/2004	15.55	ne	15.48	sw				
Close	7/26/2004	15.55	ne	15.48	sw	<i>seals:</i>			
Floor type		0.00				<i>sealed by:</i>			
Length	1.30	width:	1.00	volume:		<i>loci above:</i>	04D1081		
Value: u		Remove:		Drawn?	No	<i>loci below:</i>			

photo #(1): p04D1- *photo#(2):* p04D1- *written by:* EKD *checked*

unit: *phase:* *stage:* *stratum:* *PoM:*
summary:

Opened: L04D1-081 came down on W04D1-105.

Limits(N) F04D1-104

(S) F04D1-106

(E) E Balk.

(W) W04D1-050

Closed:

Matrix: One course of ashlar, including one threshold stone.

Relations: W04D1-105 abuts W04D1-050.

F04D1-104 goes under W04D1-105.

F04D1-106 goes under W04D1-105.

W04D1-105 continues into the east balk.

Additional Observations/Value:

Image: 04d1-0126

Locus Card

DOR 2004

L 04D1-104 2004 Area D1 Sq: AO- /16- **Loc. type:** Unsealed fill down
created 7/26/20 updated: 7/31/20

	High	at	Low	at		
Open	7/15/2004	15.56	ne	15.37	nw	
Close	7/19/2004	15.31	ne	15.28	se	seals:
Floor type 1		15.31	ne	15.28	se	sealed by:
Length	1.99	width:	0.70	volume:		loci above: L04D1081
Value: 4		Remove:		Drawn? Yes		loci below: F04D1104

photo #(1): p04D1-0036 **photo#(2):** p04D1- **written by:** EKD **checked**

unit: **phase:** **stage:** **stratum:** **PoM:**
summary:

Opened: L04D1-081 came down on W04D1-105.

Limits(N) N Balk.

(S) W04D1-105

(E) E Balk.

(W) RT L04D1-049

Closed: Came down on F04D1-104.

Matrix: Same matrix as L04D1-081: Lots of building materials, like the dump locus: L04D1-021, except with no tesserae. The rubble was full of architectural fragments, including a complete hypocaust tile, and a chalk basin fragment. The soil was loose and medium brown in color.

Relations: F04D1-104 is cut by RT L04D1-049.

F04D1-104 goes under W04D1-105, but it is unclear whether F04D1-104=F04D1-106.

F04D1-104 reaches W04D1-050.

Additional Observations/Value:

An impression was found in the plaster, containing a square ceramic tile in situ. L04D1-104 is part of the same architectural dump as L04D1-085.

Image: 04d1-0125

Locus Card

DOR 2004

L 04D1-084 2004 Area D1 Sq: AO- /16- **Loc. type:** Unsealed fill
created 7/19/20 updated: 7/31/20

	High	at	Low	at	
Open	7/14/2004	15.48	nw	15.39	ne
Close	7/19/2004	15.25	se	15.20	sw
Floor type	0.00				seals:
Length	width:	volume:		sealed by:	
Value: u	Remove:	Drawn? No		loci above:	L04D1047
				loci below:	L04D1111

photo #(1): p04D1- **photo#(2):** p04D1- **written by:** EKD **checked**

unit: **phase:** **stage:** **stratum:** **PoM:**
summary:

Opened: L04D1-047 came down on what we thought was a surface, but later turned out to be compacted soil on W04D1-069. L04D1-083 was part of a strip of soil in the north which was not compacted, distinguished from L04D1-084 because of a theory that L04D1-083 was fill north of (and presumably part of) a putative stairway.

Limits(N) N Balk

- (S) W04D1-068
- (E) L04D1-049
- (W) L04D1-083

Closed: Coming down on W04D1-068 disproved the stairway theory, removing the need to distinguish the two fill loci in the north (this one and L04D1-083).

Matrix: Lots of building materials, like the dump L04D1-021, except with smaller stoners, the largest being about the size of a grapefruit. The rubble was full of mosaic fragments, chunks of floor makeup, and architectural fragments.

Relations: L04D1-084 is cut by RT L04D1-049.

L04D1-084 covers the eastern portion of L04D1-111.

L04D1-083 and L04D1-084 are part of the same deposit N of W04D1-068.

Additional Observations/Value:

Image: 04d1-0123

Locus Card

DOR 2004

L 04D1-083 2004 Area D1 Sq: AO- /16- **Loc. type:** Unsealed fill.
created 7/19/20 updated: 7/31/20

	High	at	Low	at	
Open	7/14/2004	15.48	nw	15.39	se
Close	7/19/2004	15.32	nw	15.22	ne
Floor type	0.00				sealed by:
Length	width:	volume:		loci above:	L04D1047
Value: 4	Remove:	Drawn? No		loci below:	L04D1111

photo #(1): p04D1- **photo#(2):** p04D1- **written by:** EKD **checked**

unit: **phase:** **stage:** **stratum:** **PoM:**
summary:

Opened: L04D1-047 came down on what we thought was a surface, but later turned out to be compacted soil on W04D1-069. L04D1-083 was part of a strip of soil in the north which was not compacted, distinguished from L04D1-084 because of a theory that L04D1-083 was fill north of (and presumably part of) a putative stairway.

Limits(N) N balk.

- (S) W04D1-068
- (E) L04D1-049
- (W) W04D1-067

Closed: Coming down on W04D1-068 disproved the stairway theory, removing the need to distinguish the two fill loci in the north (this one and L04D1-084).

Matrix: Lots of building materials, like the dump L04D1-021, except with smaller stoners, the largest being about the size of a grapefruit. The rubble was full of mosaic fragments, chunks of floor makeup, and architectural fragments.

Relations: Covers the western portion of L04D1-111.

L04D1-083 is the same deposit as L04D1-084 = fill north of W04D1-068.

Additional Observations/Value:

Image: 04d1-0122

Locus Card

DOR 2004

L 04D1-081 2004 Area D1 Sq: AO- /16- **Loc. type:** Unsealed fill
High at Low at created 7/19/20 updated: 7/31/20

Open 7/14/2004 15.50 se 15.44 se
Close 7/15/2004 15.49 se 15.37 nw **seals:**
Floor type 0.00 **sealed by:**
Length width: volume: **loci above:** L04D1048
Value: 4 Remove: Drawn? No **loci below:** L04D1104 L04D1106 W04D110

photo #(1): p04D1- **photo#(2):** p04D1- **written by:** EKD **checked**

unit: **phase:** **stage:** **stratum:** **PoM:**
summary:

Opened: L04D1-048 reached level of threshold stone in W04D1-050.

Limits(N) N Balk

(S) L04D1-022

(E) E Balk

(W) L04D1-049, W04D1-050, L04D1-051

Closed: Came down on W04D1-105.

Matrix: Lots of building materials, like the dump locus: L04D1-021. The rubble was full of mosaic fragments, architectural fragments, and chunks of floor makeup.

Relations: L04D1-081 is part of the same dump as L04D1-021.

L04D1-081 is cut by RTs L04D1-049 and L04D1-051.

L04D1-081 covers L04D1-104, W04D1-105, L04D1-106.

Additional Observations/Value:

Image: 04d1-0121

Locus Card

DOR 2004

W 04D1-143 2004 Area D1 Sq: AO- /16- Loc.
type: Wall

	High	at	Low	at		created	7/28/20	updated:	11/28/2
Open	7/21/2004	15.50	ne	15.49	nw				
Close	7/26/2004	15.50	ne	15.49	nw	<i>seals:</i>			
Floor type		0.00				<i>sealed by:</i>			
Length	1.20	width:	0.50	volume:		<i>loci above:</i>	L04D1131		
Value: u		Remove:		Drawn? No		<i>loci below:</i>			

photo #(1): p04D1-0039 *photo#(2):* p04D1- *written by:* EKD *checked*

unit: *phase:* *stage:* *stratum:* *PoM:*
summary:

Opened: L04D1-131 came down on W04D1-143.

Limits(N) W04D1-052

(S) W04D1-144

(E) W04D1-050, L04D1-051

(W) F04D1-131

Closed: End of season.

Matrix: Field stones. Only the top of one course was visible at the end of the season. Further excavation may reveal lower courses, but the section visible in RT L04D1-051 does not suggest that lower courses are extant.

Relations: W04D1-143 is built alongside W04D1-050.

W04D1-143 abuts W04D1-144.

F04D1-131 reaches W04D1-143.

W04D1-143 is probably part of a modification made to the building in a stage of use dating later than the initial erection of W04D1-050 and W04D1-052. It appears to be contemporary with F04D1-131 and resembles the edge of F04D1-131 in the west, revealed by the removal of W04D1-070 (in L04D1-176).

W04D1-143 abuts W04D1-052.

The relations between W04D1-143 and the two floors above F04D1-131 (i.e. F04D1-113 and F04D1-021) are unclear, since the wall is no longer extant at the elevations of those floors, and the floors had indistinct edges, covered in rubble.

Additional Observations/Value:

A small wall, possibly made as a basin wall for the installation of F04D1-131.

Image: 04d1-0134

Locus Card

DOR 2004

L 04D1-048 2004 Area D1 Sq: AO- /16- **Loc. type:** Unsealed fill
created 7/14/20 updated: 11/28/2

	High	at	Low	at	
Open	7/8/2004	15.83	ne	15.73	ne
Close	7/14/2004	15.55	se	15.44	se
Floor type	0.00				sealed by:
Length	width:	volume:		loci above:	L04D1020
Value: 5	Remove:	Drawn? No		loci below:	L04D1081

photo #(1): p04D1- **photo#(2):** p04D1- **written by:** EKD **checked**

unit: **phase:** **stage:** **stratum:** **PoM:**
summary:

Opened: L04D1-020 came down on two walls.

Limits(N) N Balk.

(S) S Balk.

(E) E Balk

(W) L04D1-049, W04D1050, L04D1-051

Closed: Reached level of threshold stone in W04D1-050.

Matrix: Lots of building materials, like the dump locus: L04D1-021. The rubble was full of mosaic fragments and chunks of floor makeup, some bone fragments, architectural fragments (including a red fresco fragment) and glass came out of this locus. A pipe fragment, socket stone, and a possible gable stone came out of this locus. A medieval spout came up in the fill, about 5 cm beneath the surface of the topsoil.

Relations: L04D1-048 is part of the same dump as L04D1-021, with L04D1-021 being a concentration of rubble (mostly ashlar fragments).

L04D1-048 cut by RTs L04D1-049 and L04D1-051.

L04D1-048 covers L04D1-081.

Additional Observations/Value:

Part of a large unsealed architectural dump covering the area.

Image: 04d1-0112

Locus Card

DOR 2004

W 04D1-070 2004 Area D1 Sq: AO- Loc. type:
North/south wall

	High	at	Low	at		created	7/22/20	updated:	7/31/20
Open	7/19/2004	15.99	ne	15.73	sw				
Close	7/26/2004	15.78	ne	15.62	sw	<i>seals:</i>	L04D1176		
Floor type		0.00				<i>sealed by:</i>			
Length	0.75	width:	0.50	volume:		<i>loci above:</i>	Balk		
Value: u		Remove:	7/26/20	Drawn?	Yes	<i>loci below:</i>	L04D1176	F04D1131	

photo #(1): p04D1-0039 *photo#(2):* p04D1- *written by:* EKD *checked*

unit: *phase:* *stage:* *stratum:* *PoM:*
summary:

Opened: Bulk removal.

Limits(N) Bulk

(S) L04D1-024

(E) F04D1-020

(W) F04D1-001

Closed: Wall removal.

Matrix: Small field stones lodged in very loose matrix of light brown soil and crushed plaster.

Relations: F04D1-001 reaches W04D1-070.

Since the matrix of W04D1-070 turned out to resemble the floor makeup of F04D1-021 and F04D1-113, it is likely to have been part of those floors.

Removing W04D1-070 exposed the rising plaster edge of F04D1-131, where that floor clearly met some vertical feature to its west.

W04D1-070 is cut by RT L04D1-046.

Additional Observations/Value:

Because removing this wall revealed a delicate, vertical plaster ridge beneath it, W04D1-070 is unlikely to have been a substantial wall. It was probably a low basin divider.

Image: 04d1-0120

Locus Card

DOR 2004

L 04D1-085 2004 Area D1 Sq: AO-

Loc. type: Unsealed fill above
created 7/20/20 updated: 7/31/20

High at Low at

Open 7/14/2004 15.48 ne 15.39 sw

Close 7/15/2004 15.39 nw 15.22 sw

Floor type c 15.39 nw 15.22 sw

Length 2.95 width: 1.35 volume:

Value: u Remove: Drawn? Yes

seals:

sealed by:

loci above:

loci below:

L04D1047

F04D1085 L04D1068 L04D1069

photo #(1): p04D1-

photo#(2): p04D1-

written by: EKD **checked**

unit:

phase:

stage:

stratum:

PoM:

summary:

Opened: L04D1-047 came down on a portion of the drain L04D1-069 and W04D1-068.

Limits(N) L04D1-084

(S) L04D1-046, W04D1-052

(E) L04D1-049, W04D1-050

(W) L04D1-069, W04D1-068

Closed: Came down on drain L04D1-069, W04D1-068, and a portion of F-04D1-085.

Matrix: Lots of building materials, like the dump locus: L04D1-021, except with smaller stones, the largest being about the size of a grapefruit. The rubble was full of mosaic fragments, some as large as 15cm in diameter, and chunks of floor makeup. Some bone fragments, architectural fragments, and glass came out of this locus. Sediment was loose light colored soil. F04D1-085 had a hard, smooth surface and was bowl-shaped, rising to reach the walls around it (see relations).

Relations: L04D1-085 is cut by RT-L04D1-049 and by RT-L04D1-046.

F04D1-085 reaches W04D1-050, W04D1-052, and W04D1-068.

The drain L04D1-069 was built on top of F04D1-085.

F04D1-085 probably dates to an intermediate stage of the building, later than the construction of W04D1-050 and W04D1-052, but earlier than the drain L04D1-069. The sloping half-barrel design of the floor is more indicative of an industrial installation than of a bath or corridor that would be contemporary with the fresco backing found on the aforementioned walls.

W04D1-052 was modified by the construction of a drainage channel in F04D1-131 that leads down to F04D1-085. Therefore, it appears that F04D1-131 is contemporary with F04D1-131. Since the slope of F04D1-131 continues the angle of F19422, all three floors are probably contemporaneous.

Additional Observations/Value:

Part of a large unsealed architectural dump covering a drain, which covers a basin floor from a previous stage. It is probably a basin floor of an industrial installation, which was later covered by a drain. F04D1-085 is a later stage than W04D1-050 and W04D1-052, because those walls have fresco plaster on them, which would not correspond with the industrial nature of F04D1-085.

Locus Card

DOR 2004

L 04D1-085 2004 Area D1 Sq: AO-

Loc. type: Unsealed fill above

Image: 04d1-0124

	High	at	Low	at		created	7/22/20	updated:	11/28/2
Open	7/12/2004	16.21	ne	15.93	se				
Close	7/26/2004	15.74	ne	15.26	se	<i>seals:</i>			
Floor type		0.00				<i>sealed by:</i>			
Length	2.40	width:	1.00	volume:		<i>loci above:</i>	Balk		
Value: u		Remove:		Drawn?	No	<i>loci below:</i>			

photo #(1): p04D1- photo#(2): p04D1- written by: EKD checked

unit: phase: stage: stratum: PoM:
summary:

Opened: Balk removal revealed W04D1-067
Limits(N) N Balk.

- (S) W04D1-068
- (E) L04D1-083.
- (W) L04D1-040

Closed: Not removed; end of season.

Matrix: Five courses: ashlar in the upper courses, with a foundation of field stones (two courses).
Header/stretcher construction.

Relations: W04D1-067 dovetails with W04D1-068 at both the ashlar and foundation (field stone) levels.

Three floors (F04D1-071, F04D1-103, and F04D1-130) may have reached W04D1-067, but their relationships are unclear because L04D1-102 cuts those floors.

L04D1-178 reaches W04D1-067.

Additional Observations/Value:

Wall dovetailing with another wall.

Image: 04d1-0117

Locus Card

DOR 2004

W 04D1-068 2004 Area D1 Sq: AO- Loc. type:
East/West Wall

	High	at	Low	at	created	7/22/20	updated:	11/28/2
Open	7/13/2004	15.23	ne	15.43	ne			
Close	7/26/2004	15.23	nw	14.99	ne			
Floor type		0.00						
Length	8.10	width:	1.10	volume:		L04D1047	L04D1085	
Value: u		Remove:		Drawn? Yes				

photo #(1): p04D1-0042 *photo#(2):* p04D1- *written by:* EKD *checked*

unit: *phase:* *stage:* *stratum:* *PoM:*
summary:

Opened: L04D1-047 came down on W04D1-068.

Limits(N) L04D1-115, W04D1-067, L04D1-178, F04D1-184, L04D1-166

(S) L04D1-069

(E) L04D1-049

(W) baulk between AP/16 and AQ/16

Closed: Not removed at end of season.

Matrix: Two upper courses of ashlar with two courses of field stone foundation.

Relations: W04D1-068 Dovetails with W04D1-067.

F04D1-085 reaches W04D1-068 on its south face.

R.T L04D1-049 cuts W04D1-068 from the west .

R.T L04D1-101 cuts W04D1-068 in the west, the wall continues west into the baulk.
L04D1-166 (the basin) abuts W04D1-068 from the north.

F04D1-178 reaches W04D1-068 from the north. F04D1-184, which is probably a resurfacing of F04D1-178, ended 5cm north of the wall, but seems to have reached the wall.

W04D1-068 is alongside the drain L04D1-069, but the floor of the drain, F04D1-085 reaches W04D1-068, therefore it is obvious that L04D1-069 is a later stage than W04D1-068.

RT L04D1-095 in AP/16 is the robber trench of this wall. This robber trench cuts F04D1-071, F04D1-103, and F04D1-130. These three floors slope up towards this robber trench, so it is probable that they reached W04D1-068.

W04D1-068 seems to cut W04D1-180, but this relation needs to be clarified with further excavation.

Additional Observations/Value:

W04D1-068 was initially identified along with L04D1-069 as part of a stairway, but further excavation proved the stairway theory to be false.

Image: 04d1-0118

Locus Card

DOR 2004

L 04D1-069 2004 Area D1 Sq: AO-

Loc. type: Drain above a floor.

High at Low at

created 7/29/20 updated: 11/28/2

Open 7/13/2004 15.80 nw 15.43 ne

Close 7/22/2004 15.39 nw 15.20 sw

seals:

Floor type 0.00

sealed by:

Length 8.10 width: 1.30 volume:

loci above: L04D1047 L04D1085 L04D1040

Value: u Remove: 7/22/20 Drawn? Yes

loci below: F04D1085

photo #(1): p04D1-0041 **photo#(2):** p04D1-

written by: EKD **checked**

unit:

phase:

stage:

stratum:

PoM:

summary:

Opened: L04D1-047 came down on ashlar stones belonging to the drain L04D1-069. More of the drain was subsequently excavated in AP/16.

Limits(N) W04D1-068,

(S) W04D1-169, L04D1-167, L04D1-168, L04D1-046, F04D1-131, W04D1-052

(E) L04D1-049, W04D1-050

(W) Balk

Closed: In AO/16, the drain was removed, and we came down on the continuation of F04D1-085, which sloped beneath L04D1-069; in AP/16, only the capstones of the drain were removed.

Matrix: A drain . Two parallel walls , running east-west. The northern is made of ashlar and the southern from medium size field stones. In AP/16 the capstones had been preserved, made of medium size field stones. The channel between the walls was lined with plaster.

Relations: Additional locus above: RT L04D1-095.

L04D1-069 is cut by RT L04D1-101.

L04D1-069 abuts W04D1-068.

L04D1-069 is cut by RT L04D1-046.

The drain channel between the drain walls of L04D1-069 is not at an elevation that would have permitted water to run over the threshold stone of W04D1-050. It is possible that the threshold stone was broken in order to allow water to drain around it to the north. The floor of the basin (F04D1-085), which reaches W04D1-050, belongs to an earlier stage and is in reuse with the drain.

L04D1-069 abuts W04D1-052. The drain floor (F04D1-085) reaches W04D1-052, but that floor is in reuse with the drain construction. The drain was built on top of F04D1-085 as part of a late modification of the building.

In the western part, the drain, L04D1-069, was built on top of W04D1-180

Additional Observations/Value:

Late drain built in the latest use of the Phase I building.

Image: 04d1-0119

Locus Card

DOR 2004

L 04D1-176 2004 Area D1 Sq: AO-

Loc. type: Sealed fill beneath a
created 7/28/20 updated: 11/28/2

	High	at	Low	at	
Open	7/26/2004	15.78	ne	15.62	sw
Close	7/26/2004	15.74	nw	15.47	se
Floor type	0.00				
Length	width:		volume:		
Value:	Remove:		Drawn? No		

seals:
sealed by: W04D107
loci above: W04D107
loci below:

photo #(1): p04D1- **photo#(2):** p04D1- **written by:** EKD **checked**

unit: **phase:** **stage:** **stratum:** **PoM:**
summary:

Opened: Removal of W04D1-070.

Limits(N) L04D1-168.

(S) L04D1-172

(E) L04D1-131

(W) F04D1-148.

Closed: Came down on three vertical plaster edges and a small foundation of field stones.

Matrix: The soil was light grey and filled sparsely with very small, scrappy sherds. It resembled the floor matrix of F04D1-021.

Relations: L04D1-176 is sealed by W04D1-070.

F04D1-131 reaches L04D1-176, as if it were a narrow basin wall that reduced the east/west extent of the floor. The floor rises to reach some now missing vertical feature of L04D1-176, and a ridge of plaster connects the large ashlar in the northern part of F04D1-131 with a vertical plaster area in L04D1-176. A bit of plaster clinging to a dirt ridge at the southern edge of L04D1-176 may be in situ, representing a southern vertical edge of the basin.

Additional Observations/Value:

Sealed basin edge beneath a questionable wall.

Image: 04d1-0139

DOR 2004

Area: D1

List of Loci

L Locus	Square	Unit	Phase	Stage	Locus Type	Written by:
L 04D1-005	AQ14				topsoil	RAK
L 04D1-014	AQ14				fill below topsoil down to floor	RAK
04D1-015	AQ14				wall	RAK
L 04D1-016	AQ14				rubble fill	RAK
L 04D1-017	AQ14				fill below topsoil	RAK
L 04D1-018	AQ14				fill below topsoil	RAK
L 04D1-019	AQ14				floor makeup: pavement	RAK
L 04D1-038	AQ14				robber trench	RAK
L 04D1-042	AQ14				robber trench	RAK
L 04D1-043	AQ14				unsealed fill	RAK
L 04D1-044	AQ14				unsealed fill down to floor	RAK
L 04D1-045	AQ14				unsealed fill	RAK
L 04D1-060	AQ14				robber trench	RAK
L 04D1-086	AQ14				floor makeup down to floor	RAK
04D1-096	AQ14				wall	RAK
L 04D1-097	AQ14				floor makeup	RAK
L 04D1-098	AQ14				floor makeup and fill below	RAK
04D1-127	AQ14				wall	RAK
L 04D1-128	AQ14				robber trench	RAK
L 04D1-129	AQ14				floor makeup and fill down to floor	RAK
L 04D1-138	AQ14				sealed fill below wall	RAK
L 04D1-153	AQ14				continuation of robber trench	RAK
L 04D1-155	AQ14				sealed fill below pavement	RAK
L 04D1-164	AQ14				unsealed fill down to floor	RAK
04D1-165	AQ14				wall	RAK
04D1-185	AQ14				wall	RAK
L 04D1-004	AP13				Topsoil	SRM

L Locus	Square	Unit	Phase	Stage	Locus Type	Written by:
L 04D1-088	AP13				Fill down to floor	SRM
04D1-150	AP13				Wall	SRM
L 04D1-152	AP13				Construcitonal fill makeup and fill	SRM
L 04D1-030	APAQ13				Fill	SRM
L 04D1-031	APAQ13				Sand-filled depression	SRM
L 04D1-032	APAQ13				Continuation of topsoil down to pit	SRM
L 04D1-033	APAQ13				Sand pit	SRM
L 04D1-058	APAQ13				Dump	SRM
L 04D1-059	APAQ13				Fill	SRM
L 04D1-089	APAQ13				Robber trench	SRM
L 04D1-107	APAQ13				Dump	SRM
L 04D1-141	APAQ13				Architectural dump	SRM
L 04D1-003	AQ13				Topsoil	SRM
L 04D1-029	AQ13				Fill down to floor	SRM
L 04D1-087	AQ13				Robber Trench	SRM
04D1-110	AQ13				Wall	SRM
04D1-125	AQ13				Wall	SRM
L 04D1-126	AQ13				Floor makeup and fill below	SRM
L 04D1-151	AQ13				Architectural dump	SRM
L 04D1-158	AQ13				Sealed fill	SRM
L 04D1-174	AQ13				Sealed fill	SRM

Locus Card

DOR 2004

W 04D1-015 2004 Area D1 Sq: AQ- /14- Loc.
type: wall

High at Low at created 7/22/20 updated: 11/28/2
Open 7/5/2004 16.05 ne 15.93 nw
Close 7/14/2004 15.85 se 15.78 w seals: F04D1014
Floor type 0.00 sealed by:
Length 0.50 width: 1.35 volume: loci above: L04D1005
Value: i Remove: 7/14/20 Drawn? Yes loci below: F04D1014 L04D1086

photo #(1): p04D1-2009 photo#(2): p04D1-2029 written by: RAK checked ALE

unit: phase: stage: stratum: PoM:
summary:

Opened: L04D1-005 came down on 3 squared ashlar in a line.

Limits(N) L04D1-018

(S) L04D1-014

(E) L04D1-017

(W) L04D1-016

Closed: W04D1-015 was removed.

Matrix: three flat ashlar laid flat, squared on N and S faces of largest, eastmost stone; squared on N faces of other 2 stones, other faces broken away.

Relations: L04D1-005 covers W04D1-015.

W04D1-015 is reached by all of the loci surrounding it: L04D1 to the N, L04D1-017 to the E, L04D1-014 to the S, and L04D1-016 to the W. All four loci are disturbed fills underneath topsoil.

L04D1-014 and L04D1-018 were found to cover F04D1-014, which is partially covered by W04D1-015. W04D1-015 is built on top of F04D1-014.

Additional Observations/Value:

phase 0 wall built on top of phase 1 floor.

Image:

Locus Card

DOR 2004

L 04D1-044 2004 Area D1 Sq: AQ- /14- **Loc. type:** unsealed fill down
High at Low at created 7/22/20 updated: 11/28/2
Open 7/8/2004 15.77 n 15.64 s
Close 7/21/2004 15.59 s 15.54 ne **seals:**
Floor type p 15.61 nw 15.59 se **sealed by:**
Length 2.55 width: 0.90 volume: **loci above:** L04D1014 L04D1016
Value: u Remove: 7/23/20 Drawn? Yes **loci below:** W04D112 L04D1128 L04D1129

photo #(1): p04D1-2038 **photo#(2):** p04D1-2039 **written by:** RAK **checked** ALE

unit: **phase:** **stage:** **stratum:** **PoM:**
summary:

Opened: rubble of L04D1-016 removed down to level of F04D1-014; L04D1-044 opened as continuation of unsealed fill, to W of robber trench L04D1-042.

Limits(N) baulk, L04D1-060

(S) L04D1-045

(E) L04D1-042, L04D1-060

(W) baulk

Closed: came down on F04D1-044 and robber trench L04D1-128 simultaneously.

Matrix: medium-brown sandy soil, gray right above floor level, loosely packed, with a small amount of pottery.

Relations: L04D1-044 is covered by L04D1-014.

L04D1-044 ends at the N baulk. It is cut at the NE by L04D1-060, and at the E by L04D1-042, both robber trenches. At the S, L04D1-045 continues into L04D1-45, with the soil becoming gray and more loosely-packed. L04D1-044 ends at the W baulk.

L04D1-044 covers F04D1-44, as well as the southern portion of W04D1-127.

F04D1-044 probably reaches W04D1-127 to the N; it is cut by L04D1-042 to the E. To the W, it reaches the baulk, and when the baulk is removed, it appears to continue into material that was excavated in 2000. At the S, F04D1-044 peters out. F04D1-044 partially covers and seals L04D1-129 below it.

*other loci below: W04D1-165.

Additional Observations/Value:

unsealed fill down to patch of kurkar floor

Image:

Locus Card

DOR 2004

L 04D1-086 2004 Area D1 Sq: AQ- /14- **Loc. type:** floor makeup down
High at Low at created 7/22/20 updated: 7/31/20
Open 7/15/2004 15.85 e 15.75 sw
Close 7/15/2004 15.74 n 15.58 ne **seals:** L04D1098
Floor type p 15.66 s 15.64 n **sealed by:** F04D1014
Length 1.30 width: 0.45 volume: **loci above:** F04D1014
Value: s Remove: 7/15/20 Drawn? Yes **loci below:** F04D1086 W04D109 L04D1097

photo #(1): p04D1-2033 **photo#(2):** p04D1-2036 **written by:** RAK **checked** ALE

unit: **phase:** **stage:** **stratum:** **PoM:**
summary:

Opened: to remove makeup of F04D1-014

Limits(N) L04D1-060

(S) L04D1-043

(E) L04D1-038

(W) L04D1-042

Closed: came down on F04D1-086 and W04D1-096 simultaneously.

Matrix: grey concrete some shells, small-to-medium field stones (fist-sized to app. 15x20 cm), and a good amount of pottery.

Relations: L04D1-086 is covered and sealed by F04D1-014. It is cut by 3 robber trenches: L04D1-060 to the N, L04D1-042 to the S, and by L04D1-038 to the E. To the south, L04D1-086 is met by unsealed fill L04D1-043. L04D1-086 covers F04D1-086, W04D1-096, L04D1-097.

F04D1-086 covers and seals L04D1-098. It is cut by 2 robber trenches: L04D1-060 to the N, and L04D1-042 to the W. To the E, F04D1086 reaches W04D1-096. F04D1-086 is reached by L04D1-043 to the S.

Additional Observations/Value:

floor below phase 1 floor, phase uncertain.

Image:

Locus Card

DOR 2004

L 04D1-019 2004 Area D1 Sq: AQ- /14- **Loc. type:** floor makeup:
High at Low at created 7/22/20 updated: 11/28/2
Open 7/5/2004 15.81 se 15.73 e
Close 7/22/2004 15.63 ne 15.50 se **seals:** L04D1155
Floor type 0.00 **sealed by:**
Length 1.85 width: 0.75 volume: **loci above:** F04D1005
Value: i Remove: 7/22/20 Drawn? Yes **loci below:** L04D1155
photo #(1): p04D1-2040 **photo#(2):** p04D1- **written by:** RAK **checked** ALE
unit: **phase:** **stage:** **stratum:** **PoM:**
summary:

Opened: L04D1-005 came down on 3 easternmost stones, which were designated W04D1-019. Removal of W baulk revealed more stones at same level, extending W and S, so locus renamed pavement of F04D1-005.

Limits(N) L04D1-014, L04D1-045

(S) L04D1-014, L04D1-045, baulk

(E) L04D1-014, L04D1-045

(W) baulk

Closed: pavement removed.

Matrix: medium-to-large kurkar blocks, tops smoothed, and some edges, with loose grey fill in between stones.

Relations: most of L04D1-019 was found in the western baulk; the three stones that were originally designated a wall were covered by L04D1-005. L04D1-019 is reached to the N, E and S by L04D1-014, and below L04D1-014 by L04D1-045. L04D1-019 covers and seals L04D1-155.

N.B. The pavement of L04D1-019 may have continued into AR/14, which was excavated in 2000. The locus cards for AR/14 should be checked in 2005.

Additional Observations/Value:

phase 1 pavement

Image:

Locus Card

DOR 2004

L 04D1-138 2004 Area D1 Sq: AQ- /14- **Loc. type:** sealed fill below
created 7/23/20 updated: 11/28/2

	High	at	Low	at	
Open	7/15/2004	15.48	e	15.39	w
Close	7/27/2004	15.13	n	15.09	s
Floor type		0.00			
Length	1.35	width:	0.40	volume:	
Value: s		Remove:	7/21/20	Drawn?	No

seals:

sealed by: W04D109

loci above: W04D109

loci below:

photo #(1): p04D1- **photo#(2):** p04D1- **written by:** RAK **checked** ALE

unit: **phase:** **stage:** **stratum:** **PoM:**
summary:

Opened: to remove fill below W04D1-096.

Limits(N) L04D1-060

(S) L04D1-043

(E) L04D1-097

(W) L04D1-098

Closed: bottomed out on harder-packed reddish soil covered by a thin layer of ashy material along with L04D1-097, L04D1-098, which was not dug because the season ended.

Matrix: loosely-to-medium-packed grayish soil, becoming reddish-brown after a few centimeters. Some pottery, and one special find: fragments of a glass base.

Relations: L04D1-138 is covered and sealed by W04D1-096. L04D1-138 is cut to the N by robber trench L04D1-060. L04D1-138 is adjacent to L04D1-097 at the E and W and L04D1-098 at the W: all three loci may be part of the same deposit, with relatively loose grayish soil becoming reddish brown before bottoming out on harder-packed reddish soil covered by a thin layer of ashy material.

Additional Observations/Value:

Image:

Locus Card

DOR 2004

W 04D1-096 2004 Area D1 Sq: AQ- /14- Loc.
type: wall

High at Low at created 7/22/20 updated: 7/31/20
Open 7/15/2004 15.74 n 15.60 e
Close 7/21/2004 15.48 w 15.39 s seals: L04D1138
Floor type 0.00 sealed by: L04D1086
Length 1.30 width: 0.35 volume: loci above: L04D1086
Value: i Remove: 7/21/20 Drawn? Yes loci below: L04D1138

photo #(1): p04D1-2033 photo#(2): p04D1-2036 written by: RAK checked ALE

unit: phase: stage: stratum: PoM:
summary:

Opened: L04D1086 came down on F04D1-086 and 4 stones in line adjacent to floor at E; stones designated W04D1-096.

Limits(N) L04D1-060; L04D1-093, L04D1-120 (AQ/15)

(S) L04D1-043

(E) L04D1-097

(W) L04D1-098

Closed: bottomed out, along with L04D1-097 and L04D1-098, on hard-packed reddish-brown soil covered by a thin layer of ash, which was not excavated because the season ended.

Matrix: 3 worked kurkar stones; southernmost block was 1/2 of a stone (limestone?) mortarium, with concrete flooring on the upper edge of one side of the basin.

Relations: W04D1-096 is covered and sealed by L04D1-086. W04D1-096 is reached by F04D1-086 to the W, and by L04D1-097 to the E. It is cut by L04D1-060, and by L04D1-093 (AQ/15) to the N, and it is reached by L04D1-043 to the S. W04D1-096 covers and seals L04D1-138.

Additional Observations/Value:

part of possible foundation for basin in large phase 1 building.

Image:

Locus Card

DOR 2004

L 04D1-005 2004 Area D1 Sq: AQ- /14- **Loc. type:** topsoil
High at Low at created 7/6/2004 updated: 11/28/2
Open 1/7/2004 16.02 nw 15.74 sw
Close 5/7/2004 15.95 ne 15.67 se **seals:**
Floor type p 15.81 s 15.73 se **sealed by:**
Length 4.60 width: 4.80 volume: **loci above:**
Value: n Remove: Drawn? No **loci below:** F04D1005 L04D1014 W04D101

photo #(1): p04D1-2040 **photo#(2):** p04D1-2041 **written by:** RAK **checked** ALE

unit: **phase:** **stage:** **stratum:** **PoM:**
summary:

Opened: to begin excavating square AQ/14.

Limits(N) baulk

(S) baulk

(E) baulk

(W) baulk

Closed: came down on W04D1-015.

Matrix: loosely-packed medium-brown sandy soil, w/ small pieces of kurkar, a few pieces of plaster and concrete; sandier in the E and rockier in the W. Large amount of pottery, and 1 special find: fragment of Roman iron nail.

Relations: L04D1-005 covers the entire extent of the square, and covers L04D1-014, L04D1-016, L04D1-017, L04D1-018, W04D1-015, and L04D1-019.

*other loci below: L04D1-016, L04D1-017, L04D1-018, and L04D1-019.

F04D1-005 was discovered to be a floor only after removal of the W baulk on 22 July; the 3 stones exposed at the SW of the square proved to be not a wall, as originally thought, but the easternmost stones of part of a potential bit of phase 2 pavement, and designated F04D1-005. The pavement was designated L04D1-019. F04D1-005 ends at the N and E at L04D1-014. To the S and W, it ends at what was first the baulk, but since the material beyond both the S and W baulk was excavated in 2000, the full extent of F04D1-005 cannot be determined.

Additional Observations/Value:

this area was scraped by tractors previous to several seasons, including 2004.

Image:

Locus Card

DOR 2004

W 04D1-127 2004 Area D1 Sq: AQ- /14- Loc.
type: wall

High at Low at created 7/30/20 updated: 11/28/2
Open 7/21/2004 15.87 ne 15.79 se
Close 7/28/2004 15.44 se 15.42 s seals:
Floor type 0.00 sealed by:
Length 0.55 width: 0.85 volume: loci above: baulk L04D1044 F04D1074
Value: i Remove: Drawn? Yes loci below:

photo #(1): p04D1-2038 photo#(2): p04D1-2039 written by: RAK checked ALE

unit: phase: stage: stratum: PoM:
summary:

Opened: L04D1-044 and removal of baulk between AQ/14 and AQ/15 revealed 5 worked kurkar blocks in line

Limits(N) F04D1-074, L04D1-147, both in AQ/15

(S) L04D1-044, L04D1-129

(E) baulk

(W) W04D1-165, and material excavated in AR/14 and AR/16 in 2000

Closed: end of season

Matrix: worked kurkar blocks, at least 2 courses, ranging from app. 40x40 cm to 15x20 cm

Relations: W04D1-127 is covered by L04D1-044 and the baulk between AQ/14 and AQ/15. To the N, it is covered by F04D1-074, and the second course is reached by F04D1-147, both in AQ/15. W04D1-127 was revealed by the removal of the remainder of the baulk between AQ/14 and AQ/15 on 13 July; the material on the E face of the baulk, visible in p04D1-2029, was the same as the loose sandy fill in L04D1-060. W04D1-127 may have been cut to the E by the robbing action that produced L04D1-060, or it may have been cut by L04D1-042. To the S, W04D1-127 is reached by L04D1-044. F04D1-044 probably reached the top course of W04D1-127, but since there is a gap of app. 3 cm between floor material and the wall, the relationship is not entirely clear. Below L04D1-044, L04D1-129 also reaches W04D1-127 to the S; F04D1-129, like F04D1-044, probably reaches the second course of the wall, but since another gap exists between wall and floor, the exact relation between the two cannot be definitively stated. At the W, W04D1-127 dovetails with W04D1-165. Any other material to the W was excavated in 2000.

Additional Observations/Value:

Image:

Locus Card

DOR 2004

L 04D1-155 2004 Area D1 Sq: AQ- /14- **Loc. type:** sealed fill below
created 7/28/20 updated: 11/28/2

	High	at	Low	at	
Open	7/22/2004	15.63	ne	15.50	se
Close	7/23/2004	15.53	ne	15.48	sw
Floor type		0.00			
Length	2.10	width: 0.95	volume:		
Value: s		Remove:	Drawn? No		

seals:

sealed by: L04D1019

loci above: L04D1019

loci below: L04D1164

photo #(1): p04D1- **photo#(2):** p04D1- **written by:** RAK **checked** ALE

unit: **phase:** **stage:** **stratum:** **PoM:**
summary:

Opened: to remove sealed fill below pavement L04D1-019

Limits(N) L04D1-045

(S) baulk

(E) L04D1-045

(W) material excavated in AR/14 in 2000

Closed: collapsed with L04D1-045 into L04D1-164

Matrix: loosely packed gray soil; moderate amount of pottery

Relations: L04D1-155 is covered and sealed by L04D1-019. L04D1-155 is adjacent to L04D1-045 to both the N and E; to the S, it ends at the baulk. L04D1-155 ends at the W at material excavated in AR/14 in 2000. * L04D1-155 covers L04D1-164.

*The locus for this material should be checked against the cards for AR/14 in 2005.

Additional Observations/Value:

sealed fill below phase 1 pavement

Image:

Locus Card

DOR 2004

L 04D1-153 2004 Area D1 Sq: AQ- /14- **Loc. type:** continuation of
created 7/28/20 updated: 11/28/2

	High	at	Low	at	
Open	7/22/2004	14.99	s	14.92	nw
Close	7/27/2004	14.85	se	14.74	w
Floor type		0.00			
Length	4.70	width:	1.20	volume:	
Value: d		Remove:		Drawn? No	

seals:
sealed by:
loci above: L04D1038
loci below:

photo #(1): p04D1-2978 **photo#(2):** p04D1-2980 **written by:** RAK **checked** ALE

unit: **phase:** **stage:** **stratum:** **PoM:**
summary:

Opened: technical division after L04D1-097, L04D1-098, L04D1-138 bottomed out at same level as L04D1-038; L04D1-038 continued as L04D1-153.

Limits(N)L04D1-162 (AQ/15)

(S) baulk

(E) baulk

(W) L04D1-043, L04D1-097

Closed: end of season

Matrix: fairly loosely-packed medium-brown soil, redder at N, with large pieces of concrete, especially at the N end, and rubble continuing down in the center of the locus. Small to moderate amount of pottery.

Relations: L04D1-153 is a continuation of L04D1-038 above it. L04D1-153 ends at the E and S baulks. To the W, L04D1-153 cuts L04D1-043 and L04D1-138. To the N, L04D1-153 ends at L04D1-162 in AQ/15. The robber trench that is comprised of L04D1-153, L04D1-038, and the loci N in AQ/15 (L04D1-061, L04D1-090, L04D1-091, L04D1-092, part of L04D1-093, L04D1-121, L04D1-124, L04D1-162), and L04D1-087 in AQ/13, is designated as a whole L04D1-038.

Additional Observations/Value:

continuation of robber trench for W04D1-125 in AQ/13 and AQ/15

Image:

Locus Card

DOR 2004

L 04D1-129 2004 Area D1 Sq: AQ- /14- **Loc. type:** floor makeup and
High at Low at created 7/28/20 updated: 11/28/2
Open 7/21/2004 15.59 s 15.54 ne
Close 7/26/2004 15.49 nw 15.44 ne **seals:**
Floor type p 15.49 nw 15.44 ne **sealed by:** F04D1044
Length 2.05 width: 0.70 volume: **loci above:** L04D1044
Value: s Remove: Drawn? Yes **loci below:** W04D116

photo #(1): p04D1-2041 **photo#(2):** p04D1-2042 **written by:** RAK **checked** ALE

unit: **phase:** **stage:** **stratum:** **PoM:**
summary:

Opened: to remove floor makeup and fill below of F04D1-044

Limits(N) W04D1-127

(S) L04D1-128

(E) L04D1-042

(W) material excavated in 2000

Closed: came down on F04D1-129

Matrix: gray concrete and crushed kurkar giving way to grayish-brown soil down to floor. Moderate amount of pottery.

Relations: L04D1-129 is covered and partly sealed by F04D1-044. L04D1-129 reaches w04D1-127 to the N. L04D1-129 is cut by 2 robber trenches: L04D1-042 to the E, and L04D1-128 to the S. L04D1-129 was excavated in 2 stages: 1) the material between the edge of F04D1-044 and L04D1-128 was dug as a twilight zone, since it was not sealed; and then 2) the material below F04D1-044, which was sealed. F04D1-129 was traced first in the twilight zone, and this process uncovered another floor beneath it, which remains undesignated. L04D1-129 ends at the W baulk; however, excavation of L04D1-129 revealed W04D1-165 below, at the W edge of the locus.

F04D1-129 probably reaches the second course of W04D1-127 to the N and the first full course of W04D1-165 to the W. A gap of app. 2-3 cm exists between the floor and both walls, but it is likely that the floor reached the walls at one time. F04D1-129 is cut by robber trench L04D1-042 at the E. To the S, F04D1-129 peters out app. 70 cm N of robber trench L04D1-128.

Additional Observations/Value:

Image:

Locus Card

DOR 2004

L 04D1-043 2004 Area D1 Sq: AQ- /14- **Loc. type:** unsealed fill
High at Low at created 7/28/20 updated: 11/28/2

Open 7/8/2004 15.70 ne 15.53 sw
Close 7/28/2004 15.19 w 15.14 n **seals:**
Floor type 0.00 **sealed by:**
Length 3.10 width: 1.20 volume: **loci above:** L04D1014
Value: ?d Remove: Drawn? No **loci below:**

photo #(1): p04D1-2036 **photo#(2):** p04D1-2037 **written by:** RAK **checked** ALE

unit: **phase:** **stage:** **stratum:** **PoM:**
summary:

Opened: L04D1-014 came down on F04D1-014; L04D1-043 opened as fill below floor level to S of floor
Limits(N) L04D1-086

- (S) baulk
- (E) L04D1-038
- (W) L04D1-042

Closed: end of season

Matrix: medium-brown very sandy soil with a high amount of rubble (medium-to-small kurkar field stones, a few fragments of worked kurkar); small pieces of concrete, and 2 large pieces of concrete flooring at SW corner. Some pottery.

Relations: L04D1-043 is covered by L04D1-014.

L04D1-043 reaches L04D1-086 to the N, and the loci beneath it: W04D1-096, L04D1-097, L04D1-098, and L04D1-138. Very loose yellowish sand in L04D1-043 can be traced along the same line as the sand in L04D1-128 at the W of the square; it is entirely possible that either L04D1-128 continues through L04D1-042 and into L04D1-043, or that there is a robber trench in L04D1-043 that was not observed during excavation. L04D1-043 is cut on the E and W by robber trenches: L04D1-038 for W04D1-125 at the E, and L04D1-042 for W26073 at the W. L04D1-043 ends at the S at the baulk. L04D1-043 shows signs of disturbance, most notably the rubble that slopes down from L04D1-086 and appears to join with rubble in L04D1-038. The robbing actions of L04D1-038 and L04D1-042 may have affected the material in L04D1-043. Alternatively, the robbing of W26073 and W04D1-125 may have included the robbing of whatever material was in L04D1-043, resulting in the rubble found throughout the southern portion of the square.

Additional Observations/Value:

Image:

Locus Card

DOR 2004

L 04D1-042 2004 Area D1 Sq: AQ- /14- **Loc. type:** robber trench
High at Low at created 7/28/20 updated: 11/28/2

Open 7/8/2004 15.77 ne 15.62 se
Close 7/28/2004 14.96 n 14.86 w **seals:**
Floor type 0.00 **sealed by:**
Length 4.20 width: 1.10 volume: **loci above:** L04D1014 L04D1016
Value: d Remove: Drawn? No **loci below:**

photo #(1): p04D1-2978 **photo#(2):** p04D1-2979 **written by:** RAK **checked** ALE

unit: **phase:** **stage:** **stratum:** **PoM:**
summary:

Opened: continuation of W26073 uncovered in AQ/13; L04D1-042 opened as robber trench for wall below level of F04D1-014.

Limits(N) baulk, L04D1-060; in AQ/15: L04D1-066, part of L04D1-093, part of L04D1-120, L04D1-161.

- (S) baulk
- (E) L04D1-086
- (W) L04D1-044, L04D1-045

Closed: end of season

Matrix: loosely-packed, medium-brown sandy soil, with very loose yellow sand in patches. Kurkar rubble (small-to-medium stones, mostly), some tile fragments, some pieces of concrete floor makeup. Moderate amount of pottery.

Relations: L04D1-042 is covered by L04D1-014 and L04D1-016.

L04D1-042 cuts the dirt loci to its W, L04D1-044 and L04D1-045. It cuts F04D1-044 and floor makeup L04D1-129. L04D1-042 possibly cuts W04D1-127, although the exact relation of fills here is uncertain. W04D1-127 may have been cut by L04D1-060. L04D1-042 also cuts L04D1-164, the fill below L04D1-045. L04D1-042 is itself cut by robber trench L04D1-128 to the W. The loose yellow sand of L04D1-128 continues E into L04D1-042 and can be traced into L04D1-043. To the N, L04D1-042 is cut by possible modern trench L04D1-060, and the disturbed fill below that, L04D1-093. To the E, L04D1-042 cuts floor makeup L04D1-086, F04D1-086, and the floor makeup and fill below that, L04D1-098. The rubble fill of L04D1-043 spreads into L04D1-042 along the E. L04D1-042 ends at the S baulk.

L04D1-042 is the main number for the robber trench for W26073, which includes L04D1-066, part of L04D1-093, part of L04D1-120, and L04D1-161 in AQ/15.

Additional Observations/Value:

robber trench for W26073

Image:

Locus Card

DOR 2004

L 04D1-097 2004 Area D1 Sq: AQ- /14- **Loc. type:** floor makeup
High at Low at created 7/23/20 updated: 7/31/20

Open 7/15/2004 15.63 n 15.58 w
Close 7/27/2004 15.09 e 15.05 n **seals:**
Floor type 0.00 **sealed by:** L04D1086
Length 1.30 width: 0.55 volume: **loci above:** L04D1086
Value: s Remove: Drawn? No **loci below:**

photo #(1): p04D1-2033 **photo#(2):** p04D1-2037 **written by:** RAK **checked** ALE

unit: **phase:** **stage:** **stratum:** **PoM:**
summary:

Opened: L04D1-086 came down on F04D1-086 and W04D1-096; L04D1-097 opened as continuation of floor makeup to E of W04D1-096.

Limits(N) L04D1-060

(S) L04D1-043

(E) L04D1-038

(W) W04D1-096, L04D1-138

Closed: together with L04D1-138 and L04D1-098, came down on hard-packed reddish soil with thin ashly layer on it, which was not excavated because the season ended.

Matrix: small kurkar field stones (fist-to-melon sized) with gray concrete, some shells, giving way to medium-packed reddish-brown soil. Moderate amount of pottery.

Relations: L04D1-097 is a continuation of the floor makeup of L04D1-086, which covers it. L04D1-097 is cut by two robber trenches: L04D1-060 to the N, and L04D1-038 to the E. To the W, L04D1-097 reaches W04D1-096. Below the level of the wall, L04D1-097 is adjacent to L04D1-138, and it may be part of the same deposit, a reddish-brown fill, as L04D1-098 and L04D1-138.

Additional Observations/Value:

Image:

Locus Card

DOR 2004

W 04D1-165 2004 Area D1 Sq: AQ- /14- Loc.
type: wall

High at Low at created 7/30/20 updated: 11/28/2
Open 7/23/2004 15.56 sw 15.52 e
Close 7/28/2004 15.48 ne 15.47 se *seals:*
Floor type 0.00 *sealed by:*
Length 1.15 width: 0.30 volume: *loci above:* L04D1129
Value: i Remove: Drawn? Yes *loci below:*

photo #(1): p04D1-2041 *photo #(2):* p04D1-2042 *written by:* RAK *checked* ALE

unit: *phase:* *stage:* *stratum:* *PoM:*
summary:

Opened: L04D1-129 came down on 4 worked kurkar stones laid flat in a line

Limits(N) W04D1-127

(S) L04D1-129

(E) L04D1-129

(W) material excavated in AR/14 in 2000

Closed: end of season

Matrix: worked kurkar stones, ranging from app. 30x30 cm to 10x15 cm. N.B.: two courses are visible, but the top course--1 ashlar, el. 15.75, may in fact be rubble resting on the wall, rather than the remnants of a top course.

Relations: W04D1-165 is covered by L04D1-129. To the N, W04D1-165 dovetails with W04D1-127. To the E and S, W04D1-165 is reached on the second course by L04D1-129 and F04D1-129. W04D1-165 was met to the W by material excavated in AR/14 in 2000.

W04D1-165 and W04D1-127 are contemporary; since F04D1-044 covered L04D1-129 and all material below it, then F04D1-129 is either contemporary with both walls, or later.

Additional Observations/Value:

Image:

Locus Card

DOR 2004

W 04D1-185 2004 Area D1 Sq: AQ- /14- Loc.
type: wall

High at Low at created 7/30/20 updated: 11/28/2
Open 7/27/2004 15.47 e 15.41 se
Close 7/28/2004 15.37 w 15.35 sw *seals:*
Floor type 0.00 *sealed by:*
Length 0.65 width: 0.40 volume: *loci above:* baulk
Value: 1 Remove: Drawn? Yes *loci below:*

photo #(1): p04D1-2972 *photo #(2):* p04D1-2973 *written by:* RAK *checked* ALE

unit: *phase:* *stage:* *stratum:* *PoM:*
summary:

Opened: removal of baulk between AQ/14 and AQ/13 revealed 4 worked stones in a line

Limits(N)L04D1-164

(S) material excavated in 2000

(E) L04D1-042

(W) L04D1-164

Closed: end of season

Matrix: 4 worked kurkar stones laid flat in a line

Relations: W04D1-185 was uncovered during baulk removal on 27 July. F04D1-164 very likely reaches it to the W, but since there is a gap of app. 2-3 cm between the floor makeup and the wall, the relation cannot be definitively stated. W04D1-185 is probably cut by robber trench L04D1-042 to the E. To the N, W04D1-185 is reached by L04D1-164 and F04D1-164. No second course of the wall can be readily observed in the baulk.

Additional Observations/Value:

Image:

Locus Card

DOR 2004

L 04D1-014 2004 Area D1 Sq: AQ- /14- **Loc. type:** fill below topsoil
created 7/9/2004 updated: 11/28/2

	High	at	Low	at	
Open	5/7/2004	15.80	ne	15.74	sw
Close	7/7/2004	15.79	e	15.63	sw
Floor type p		e			
Length	4.30	width: 4.60	volume:		
Value: u	Remove:	Drawn? Yes			

seals:
sealed by:
loci above: L04D1005
loci below: L04D1038 L04D1042 L04D1043

photo #(1): p04D1-2009 **photo#(2):** p04D1-2029 **written by:** RAK **checked** ALE

unit: **phase:** **stage:** **stratum:** **PoM:**
summary:

Opened: L04D1-005 came down on W04D1-015 and W04D1-019; L04D1-014 opened as fill to S of W04D1-015

Limits(N) W04D1-015, L04D1-016, L04D1-017

- (S) baulk
- (E) baulk
- (W) baulk, L04D1-019

Closed: came down on F04D1-014

Matrix: continuation of topsoil: medium-brown very sandy soil, still almost entirely sand in the eastern half of the square, a bit darker and harder-packed in the western half. The center of the square in particular yields largish (app.15x15cm) chunks of concrete floor makeup. Large amount of pottery.

Relations: L04D1-014 is covered by L04D1-005.

L04D1-014 is a continuation of the disturbed topsoil above. It reaches W04D1-015 to the north and pavement L04D1-019 to the west. It continues into the other loci to the north that are also continuations of the same disturbed topsoil, L04D1-016 and L04D1-017. L04D1-014 has its eastern limit at the baulk, and its western limit is also at the baulk where the locus does not reach L04D1-019.

L04D1-014 covers part of L04D1-038, part of L04D1-042, L04D1-043, part of L04D1-044, and L04D1-045.

F04D1-014 continues under W04D1-015, ending at L04D1-060, a long sandy pit. F04D1-014 is probably the same as F04D1-036 in AQ/15. F04D1-014 covers and seals L04D1-086.

*other loci below: L04D1-044, L04D1-045

Additional Observations/Value:

highly disturbed fill above phase I floor level

Image:

Locus Card

DOR 2004

L 04D1-164 2004 Area D1 Sq: AQ- /14- **Loc. type:** unsealed fill down
High at Low at created 7/28/20 updated: 11/28/2
Open 7/23/2004 15.53 ne 15.48 sw
Close 7/27/2004 15.40 e 15.32 w **seals:**
Floor type 5 15.40 e 15.32 w **sealed by:**
Length 2.55 width: 1.45 volume: **loci above:** L04D1045 L04D1155
Value: 2 Remove: Drawn? Yes **loci below:**

photo #(1): p04D1-2972 **photo#(2):** p04D1-2973 **written by:** RAK **checked** ALE

unit: **phase:** **stage:** **stratum:** **PoM:**
summary:

Opened: L04D1-045 and L04D1-155 collapsed into L04D1-164

Limits(N) L04D1-128

(S) baulk, and material excavated in AQ/13 in 2000, possibly as L26064 and L26102.

(E) L04D1-042

(W) material excavated in AR/14 in 2000, possibly as the southern portion of F26033 and L26094.

Closed: came down on F04D1-164

Matrix: loosely-packed grayish soil, small amount of pottery, and 2 special finds: fragment of a spindle whorl, and a glass rim.

Relations: L04D1-164 is covered by L04D1-045 and L04D1-155; it is a continuation of the fill that was excavated beneath pavement L04D1-019. L04D1-164 is cut by two robber trenches: L04D1-128 to the N, and L04D1-042 to the E. Also at the east, it reaches W04D1-185. To the W and S, L04D1-164 ends at the void left by excavation of the adjacent material in AQ/13 and AR/14 in 2000. At the W, this was probably L26033 and L26094, and to the S, this was probably L26064 and L26102. L04D1-164 covers material that remains unexcavated.

F04D1-164 has almost the same relations as the fill above it. It is cut by the robber trench to the north of it, L04D1-128. F04D1-164 ends before the cut made by robber trench L04D1-042 through L04D1-164 and the material below it. To the E, it probably reaches W04D1-185, but since the floor ends app. 2-3 cm before the wall, the relationship between the two features remains just a bit uncertain. To the S and E, and extension of F04D1-164 was excavated in AQ/13 and AR/14 in 2000. F04D1-164 may be the same as F26033 to the W in AR/14, and F26064 in AQ/13. F04D1-164 covers unexcavated material.

Additional Observations/Value:

Image:

Locus Card

DOR 2004

L 04D1-128 2004 Area D1 Sq: AQ- /14- **Loc. type:** robber trench
High at Low at created 7/23/20 updated: 11/28/2

Open 7/21/2004 15.52 n 15.50 s
Close 7/27/2004 15.12 n 15.11 e **seals:**

Floor type 0.00 **sealed by:**

Length 0.75 width: 1.10 volume: **loci above:** L04D1044 L04D1045
Value: d Remove: Drawn? No **loci below:**

photo #(1): p04D1-2041 **photo#(2):** p04D1-2042 **written by:** RAK **checked** ALE

unit: **phase:** **stage:** **stratum:** **PoM:**
summary:

Opened: L04D1-044 and L04D1-045 came down on very loosely-packed yellow sand, designated L04D1-128.

Limits(N)L04D1-129

(S) L04D1-164

(E) L04D1-042

(W) baulk

Closed: end of season

Matrix: loose yellow sand with minimal pottery

Relations: L04D1-128 is covered by L04D1-044 and L04D1-045. It cuts L04D1-129 to the N and L04D1-164 to the S. It also appears to cut robber trench L04D1-42 to the E. To the W, it initially ended at the baulk, which was removed; the fill is very likely the same as L26126, which was excavated in AR/14 in 2000.

Additional Observations/Value:

Image:

Locus Card

DOR 2004

L 04D1-038 2004 Area D1 Sq: AQ- /14- *Loc. type:* robber trench

High at Low at created 7/12/20 updated: 11/28/2

Open 7/7/2004 15.87 ne 15.79 e

Close 7/22/2004 14.99 s 14.92 nw *seals:*

Floor type 0.00 *sealed by:*

Length 4.60 width: 1.25 volume: *loci above:* L04D1014 L04D1017 L04D1018

Value: d Remove: Drawn? No *loci below:* L04D1153

photo #(1): p04D1-2036 *photo#(2):* p04D1-2037 *written by:* RAK *checked* ALE

unit: *phase:* *stage:* *stratum:* *PoM:*

summary:

Opened: L04D1-014, L04D1-017 and L04D1-018 came down on F04D1-014; L04D1-038 opened as unsealed fill below floor level to E of floor.

Limits(N) L04D1-060; in AQ/15, L04D1-061, L04D1-090, L04D1-093

(S) baulk

(E) baulk

(W) L04D1-043, L04D1-086, L04D1-097

Closed: technical division made after L04D1-097 bottomed out of patch of hard-packed fill; continues as L04D1-153.

Matrix: loose yellow-brown sandy soil, especially at the southern end of locus, with medium field stones throughout, and chunks of concrete, particularly E of F04D1-014. At northern end, soil becomes darker and a bit less sandy, also harder-packed. Good amount of pottery; special finds: stamped amphora handle, fragment of diagnostic glass.

Relations: L04D1-038 is covered by L04D1-014, L04D1-017, and L04D1-018, which are all part of the same disturbed fill beneath the topsoil.

L04D1-038 is a robber trench for W04D1-125 in AQ/13 and AQ/15.

L04D1-038 ends at the east baulk and the south baulk. To the north, L04D1-038 is cut by sandy pit L04D1-060, which was covered by the baulk when excavation began, but revealed on 7/8/04 with the removal of the N baulk. Also at the N, L04D1-038 probably continues into L04D1-061, and L04D1-093 below that in AQ/15, but the whole of the area is too disturbed to make the relations of these fills to each other very clear. L04D1-038 cuts floor makeup L04D1-086 and L04D1-097 to the W. Also to the W, the fill of L04D1-038 continues into L04D1-043. Either when W04D1-125 was robbed, the robbing action continued over an area that was wider than the limits of L04D1-038, creating a rubble dump over the E half of AQ/14, or the rubble fill that was excavated in L04D1-043 sloughed into the trench formed by the robbing action.

L04D1-038 covers L04D1-153, which was a technical division.

L04D1-038 is the main number for the N-S robber trench of W04D1-125, which consists of the following loci: L04D1-153 below it; L04D1-061, L04D1-090, L04D1-091, L04D1-092, part of L04D1-093, L04D1-121, L04D1-124, L04D1-162 in AQ/15; L04D1-087 in AQ/13.

Locus Card

DOR 2004

L 04D1-038 2004 Area D1 Sq: AQ- /14- *Loc. type:* robber trench

Additional Observations/Value:

robber trench for wall (W04D1-125 in AQ/13 and AQ/15) of phase 1 building

Image:

	High	at	Low	at	created	7/23/20	updated:	8/1/2004
Open	7/15/2004	15.66	e	15.64	n			
Close	7/27/2004	15.13	n	15.08	s	<i>seals:</i>		
Floor type		0.00				<i>sealed by:</i>		F04D1086
Length	1.35	width:	0.50	volume:		<i>loci above:</i>		F04D1086
Value:	s	Remove:		Drawn?	No	<i>loci below:</i>		

photo #(1): p04D1-2033 *photo#(2):* p04D1-2036 *written by:* RAK *checked* ALE

unit: *phase:* *stage:* *stratum:* *PoM:*
summary:

Opened: to remove floor makeup and fill below of F04D1-086.

Limits(N) L04D1-060

(S) L04D1-043

(E) W04D1-096, L04D1-138

(W) L04D1-042

Closed: together with L04D1-138 and L04D1-098, came down on hard-packed reddish soil with thin ashy layer on it, which was not dug because the season ended.

Matrix: gray concrete and small-to-medium kurkar field stones (fist-to-melon-sized), some shells, moderate amount of pottery, giving way to reddish-brown medium-packed soil. Special finds: a Roman nail, lamp fragment, and rim of a glass bowl.

Relations: L04D1-098 is covered and sealed by L04D1-086. L04D1-098 is cut by two robber trenches: L04D1-060 to the N, and L04D1-042 to the W. To the E, L04D1-098 reaches W04D1-096, and it is adjacent to the fill below the wall, L04D1-138. L04D1-098 may be part of the same deposit as L04D1-0138 and L04D1-097, reddish-brown fill.

Additional Observations/Value:

Image:

Locus Card

DOR 2004

L 04D1-060 2004 Area D1 Sq: AQ- /14- **Loc. type:** robber trench
High at Low at created 7/23/20 updated: 11/28/2

Open 7/9/2004 15.75 e 15.66 w
Close 7/19/2004 15.36 e 15.24 w **seals:**
Floor type 0.00 **sealed by:**
Length 0.95 width: 3.60 volume: **loci above:** L04D1014
Value: d Remove: Drawn? No **loci below:** L04D1093

photo #(1): p04D1-2029 **photo#(2):** p04D1-2030 **written by:** RAK **checked** ALE

unit: **phase:** **stage:** **stratum:** **PoM:**
summary:

Opened: removal of baulk between AQ/14 and AQ/15 revealed a long sandy pit, designated L04D1-060.

Limits(N) F04D1-036, L04D1-075, L04D1-066, L04D1-061 all in AQ/15.

(S) L04D1-038, L04D1-042, L04D1-044, F04D1-014, L04D1-086, W04D1-096, L04D1-097, L04D1-098.

(E) L04D1-038, L04D1-061 (AQ/15)

(W) L04D1-044, baulk, L04D1-066 (AQ/15)

Closed: came down on harder-packed dark-brown sandy soil, designated L04D1-093.

Matrix: loose yellow sand, mixed with patches of much darker brown sand and small pieces of kurkar.
Good amount of pottery, no special finds.

Relations: L04D1-060 is covered by L04D1-016, L04D1-018 and the baulk between AQ/14 and AQ/15. It cuts all dirt loci around it: L04D1-0138, L04D1-042, L04D1-044; and L04D1-061, L04D1-066 (both in AQ/15). It cuts a series of floors and floor makeup/fills to the N and S: in AQ/15, F04D1-036, L04D1-075, L04D1-082; in AQ/14, F04D1-014, L04D1-086, F04D1-086, W04D1-096, L04D1-097, and L04D1-098. L04D1-060 covers L04D1-093 in AQ/15, and excavation of that locus yielded a piece of modern floor tile.

Additional Observations/Value:

possible continuation of "British" trench excavated during previous seasons further to W in D1, or even an Israeli trench, as the presence of the modern tile suggests.

Image:

Locus Card

DOR 2004

L 04D1-045 2004 Area D1 Sq: AQ- /14- **Loc. type:** unsealed fill
High at Low at created 7/23/20 updated: 11/28/2

Open 7/8/2004 15.63 s 15.61 nw

Close 7/22/2004 15.43 se 15.41 e **seals:**

Floor type 0.00 **sealed by:**

Length 1.95 width: 1.25 volume: **loci above:** L04D1014

Value: u Remove: Drawn? No **loci below:** L04D1128 L04D1164

photo #(1): p04D1-2040 **photo#(2):** p04D1- **written by:** RAK **checked** ALE

unit: **phase:** **stage:** **stratum:** **PoM:**

summary:

Opened: L04D1-14 came down on F04D1-014; L04D1-045 opened as fill below floor level to W of robber trench L04D1-042.

Limits(N)L04D1-044

(S) baulk

(E) L04D1-042

(W) baulk, L04D1-019, L04D1-155

Closed: came down on S edge of robber trench L04D1-128, and collapsed with L04D1-155 into L04D1-164.

Matrix: loosely-packed gray soil with a high amount of pottery. Three special finds: a coin, lamp fragment, and a fishing weight.

Relations: L04D1-045 is covered by L04D1-014. L04D1-045 continues northward into L04D1-044, where it becomes less gray and harder-packed. To the E, L04D1-045 is cut by robber trench L04D1-042. L04D1-045 ends at the W and S baulks; also at the W it is deposited against L04D1-019, a possible phase 2 pavement. It continues W into the fill below L04D1-019, L04D1-155. L04D1-045 covers the southern edge of L04D1-128, and L04D1-164.

Additional Observations/Value:

Image:

Locus Card

DOR 2004

L 04D1-018 2004 Area D1 Sq: AQ- /14- **Loc. type:** fill below topsoil
created 7/9/2004 updated: 11/28/2

	High	at	Low	at	
Open	5/7/2004	15.93	e	15.92	w
Close	7/7/2004	15.87	e	15.83	w
Floor type p	0.00				
Length	0.70	width: 2.85	volume:		
Value: u	Remove:	Drawn? No			

seals:

sealed by:

loci above: L04D1005

loci below: F04D1014 L04D1038 L04D1060

photo #(1): p04D1- **photo#(2):** p04D1- **written by:** RAK **checked** ALE

unit: **phase:** **stage:** **stratum:** **PoM:**
summary:

Opened: L04D1005 came down on W04D1-015; L04D1-018 opened as fill to N of wall and possible robber trench L04D1-017.

Limits(N) baulk

(S) W04D1-015, L04D1-017

(E) baulk

(W) L04D1-016

Closed: came down on F04D1-014, which was found to extend both to the S and N of W04D1-015.

Matrix: loose medium-brown sandy soil, with a few small chunks of concrete, some pottery, some small pieces of kurkar.

Relations: L04D1-018 is covered by L04D1-005.

L04D1-018 continues into the baulk to the N and E. It is reached by, and possibly continues into, L04D1-017 to the S. It reaches W04D1-015 to the S. It is adjacent to the rubble of L04D1-016 to the W.

L04D1-018 covers L04D1-038 and L04D1-060.

Additional Observations/Value:

continuation of topsoil down to floor: low-medium value.

Image:

Locus Card

DOR 2004

L 04D1-017 2004 Area D1 Sq: AQ- /14- **Loc. type:** fill below topsoil
created 7/9/2004 updated: 11/28/2

	High	at	Low	at	
Open	5/7/2004	15.95	e	15.86	ne
Close	7/7/2004	15.80	e	15.79	w
Floor type		0.00			
Length	0.52	width:	1.45	volume:	
Value: u		Remove:		Drawn? No	

seals:
sealed by:
loci above: L04D1005
loci below: F04D1014 L04D1038

photo #(1): p04D1- **photo#(2):** p04D1- **written by:** RAK **checked** ALE

unit: **phase:** **stage:** **stratum:** **PoM:**
summary:

Opened: L04D1-005 came down on W04D1-015; L04D1-017 opened as technical separation of account for possible robber trench for W04D1-015.

Limits(N)L04D1-018

(S) L04D1-014

(E) baulk

(W) W04D1-015

Closed: came down on continuation of F04D1-014.

Matrix: loose medium-brown sandy soil and lighter brown sand, with many small pieces of concrete, and one large piece of same (app. 25x15x10 cm) in the middle of the locus. Small amount of pottery.

Relations: L04D1-005 covers L04D1-017.

L04D1-017 is part of the same disturbed fill of L04D1-014 and L04D1-018, to the S and N respectively. L04D1-017 ends at the E baulk. L04D1-017 reaches W04D1-015 to the W.

L04D1-017 covers part of L04D1-038.

Additional Observations/Value:

disturbed fill above phase 1 floor level

Image:

Locus Card

DOR 2004

L 04D1-016 2004 Area D1 Sq: AQ- /14- **Loc. type:** rubble fill
High at Low at created 7/9/2004 updated: 11/28/2
Open 5/7/2004 16.02 sw 15.84 ne
Close 7/7/2004 15.86 nw 15.78 n **seals:**
Floor type 0.00 **sealed by:**
Length 1.40 width: 2.00 volume: **loci above:** L04D1005
Value: ?d Remove: 7/7/2004 Drawn? No **loci below:** L04D1042
L04D1044 L04D1044

photo #(1): p04D1- **photo#(2):** p04D1- **written by:** RAK **checked** ALE

unit: **phase:** **stage:** **stratum:** **PoM:**
summary:

Opened: L04D1-005 came down on W04D1-015; L04D1-016 opened as rubble fill to W of wall.

Limits(N) baulk

(S) L04D1-014

(E) L04D1-018, W04D1-015

(W) baulk

Closed: rubble removed to level of F04D1-014.

Matrix: kurkar field stones, ranging from fist-size to app. 20x20x15 cm, in medium-brown loose sandy soil virtually identical to that of L04D1-014. Some pottery.

Relations: L04D1-016 is covered by L04D1-005.

L04D1-016 is a concentration of rubble that is part of the disturbed fill which continues into L04D1-014 and L04D1-018. L04D1-016 reaches W04D1-015 to the E. To the west, L04D1-016 ends at the baulk.

L04D1-016 covers L04D1-042, part of L04D1-044, and part of L04D1-060.

Additional Observations/Value:

Image:

Locus Card

DOR 2004

W 04D1-150 2004 Area D1 Sq: AP- /13- Loc.
type: Wall

Open 7/22/2004 High at Low at created 7/31/20 updated: 11/28/2
Close 15.28 se 15.11 nw
Floor type 0.00
Length 2.20 width: 0.65 volume: loci above: L04D1141
Value: i Remove: Drawn? Yes loci below: none

photo #(1): p04D1-2986 photo #(2): p04D1-2987 written by: SRM checked

unit: phase: stage: stratum: PoM:
summary:

Opened: Architectural dump L04D1-141 came down on W04D1-150.

Limits(N) L04D1-089

(S) previously excavated material

(E) L04D1-152

(W) L04D1-151, W26245

Closed: Not closed. End of season.

Matrix: N-S wall: 2 courses of field stones intermixed with small ashlar. At its southern end, the lower course has ashlar, although measurements cannot be made without further excavation.

Relations: W26245 abuts W04D1-150. Architectural dumps L04D1-151 and L04D1-152 reach W04D1-150. Robber trench L04D1-089 cuts the wall.

W04D1-150 is part of a small room (including walls W26245 and W04D1-110) that is a Phase 1 addition outside the Phase 1 bath house (see W26073, W17591, and F04D1-088).

W26245 covers W26246 in AP-12, but W04D1-150 does not appear to relate to W26246. Note that W26246 is at 14.70-14.65. See drawing for W26245 (D04D1-3019).

*Additional photos: P04D1-2988, -2989, -2993.

**TOP PLAN: D04D1-3016

Additional Observations/Value:

High value: Phase 1 addition outside the bath house.

Image:

Locus Card

DOR 2004

L 04D1-004 2004 Area D1 Sq: AP- /13- **Loc. type:** Topsoil
High at Low at created 7/7/2004 updated: 11/28/2
Open 1/7/2004 15.68 s 15.54 n
Close 5/7/2004 15.64 nw 15.52 se **seals:**
Floor type 0.00 **sealed by:**
Length 4.60 width: 2.30 volume: **loci above:**
Value: d Remove: Drawn? No **loci below:** LD104030 LD104031 D104032*

photo #(1): p04D1- **photo#(2):** p04D1- **written by:** SRM **checked**

unit: **phase:** **stage:** **stratum:** **PoM:**
summary:

Opened: Beginning of season.

Limits(N) baulk

(S) baulk

(E) baulk

(W) baulk

Closed: L04D1-004 came down on two sandy deposits (L04D1-031 and L04D1-033). L04D1-030 and L04D1-032 were opened as continuation of top soil L04D1-004 (and L04D1-003 in AQ-13) in the north and south (respectively) of unit AP/AQ-13. (Baulk between AQ- and AP-13 removed).

Matrix: Brown-grey loose soil with sandy patches. Some field stones in the northern area of the locus. Many sherds.

Relations: L04D1-004 extended over entire western half of AP-13; it covered portions of LD104-031, LD104-033, LD104-030, LD104-032.

* Also below: LD104-033.

**TOP PLAN: D04D1-2996

Additional Observations/Value:

Disturbed topsoil.

Image:

Locus Card

DOR 2004

L 04D1-088 2004 Area D1 Sq: AP- /13- **Loc. type:** Fill down to floor
created 7/24/20 updated: 8/1/2004

	High	at	Low	at	
Open	7/15/2004	15.35	n	15.31	e
Close	7/26/2004	15.07	ne	14.91	s
Floor type	c	0.00			seals:
					sealed by:
Length	0.90	width: 2.55	volume:		loci above: L04D1030
Value: u		Remove:	Drawn? Yes		loci below: none

photo #(1): p04D1-2982 **photo#(2):** p04D1-2983 **written by:** SRM **checked**

unit: **phase:** **stage:** **stratum:** **PoM:**
summary:

Opened: Portions of L04D1-030 came down on two areas of dark brown soil with some field stones = robber trenches L04D1-087 and L04D1-089; L04D1-088 was opened as continuation below of L04D1-030.

Limits(N) baulk

(S) L04D1-089

(E) baulk

(W) L04D1-087

Closed: L04D1-088 came down on plaster F04D1-088.

Matrix: Light brown soil with many field stones, some large ashlar, fragmentary water pipes, and some hypocaust tiles and floor tiles. 04D1-2178 = fragment of Roman glass unguentarium.

Relations: L04D1-088 is cut by robber trenches L04D1-087 and L04D1-089 to the west and south, respectively.

L04D1-088 covers F04D1-088. F04D1-088 is also covered by portions of L04D1-087 and L04D1-089. F04D1-088 reaches W04D1-125 and W17591. F04D1-088 is a thick plaster floor with circular impressions of hypocaust tiles and in situ hypocaust tiles; it appears to belong to a Phase 1 bath house.

*Additional photo numbers: p04d1-2985, p04d1-2993

**TOP PLAN: D04D1-3005

Additional Observations/Value:

High value: fill down to plaster floor of Phase 1 bath house.

Image:

Locus Card

DOR 2004

L 04D1-152 2004 Area D1 Sq: AP- /13- **Loc. type:** Construcitonal fill
created 7/26/20 updated: 11/28/2

	High	at	Low	at	
Open	7/23/2004	15.25	se	15.07	ne
Close	7/27/2004	14.94	sw	14.88	ne
Floor type		0.00			
Length	1.55	width:	1.45	volume:	
Value: u		Remove:		Drawn? No	

seals:

sealed by:

loci above: L04D1141

loci below: none

photo #(1): p04D1- **photo#(2):** p04D1- **written by:** SRM **checked**

unit: **phase:** **stage:** **stratum:** **PoM:**
summary:

Opened: L04D1-141 came down on W04D1-150; L04D1-152 was opened as the unsealed constructional fill below L04D1-141 east of W04D1-150.

Limits(N)L04D1-089

(S) baulk

(E) baulk

(W) W04D1-150, W26245

Closed: End of season.

Matrix: Crushed kurkar with many shells and large chunks of white haphazard mosaic from the Hellenistic mosaic. One figurine fragment (04D1-2292 at 15.08) and one piece of colored fresco (04D1-2296).

Relations: L04D1-152 is cut by robber trench L04D1-089. It reaches W04D1-150 and W26245.

Closed at end of season.

**TOP PLAN: D04D1-3011

Additional Observations/Value:

Medium value: constructional fill with Hellenistic mosaic.

Image:

Locus Card

DOR 2004

L 04D1-058 2004 Area D1 Sq: AP-

Loc. type: Dump

created 7/20/20 updated: 11/28/2

High at Low at

Open 7/9/2004 15.53 e 15.42 w

Close 7/19/2004 15.37 w 15.28 e

seals:

Floor type 0.00

sealed by:

Length 1.95 width: 5.00 volume: **loci above:** L04D1032 L04D1033

Value: u Remove: Drawn? Yes **loci below:** L04D1107 W04D111

photo #(1): p04D1-2021 **photo#(2):** p04D1- **written by:** SRM **checked**

unit: **phase:** **stage:** **stratum:** **PoM:**

summary:

Opened: Topsoil continuation loci LD104-032 and LD104-033 came down on area of grey loose soil with many architectural fragments.

Limits(N)L04D1-059

(S) baulk

(E) baulk

(W) baulk

Closed: Architectural dump L04D1-058 came down on field stone W04D1-110 in the west.

Matrix: Grey, loose soil with many large architectural fragments (ashlars, 1-2 recut column drums, 1 kurkar pediment); dump also contained much (Roman) wall plaster, roof tiles, some tesserae (4 possibly from Hellenistic mosaic), few bones, and many sherds.

Relations: L04D1-059 (fill above robber trench) cuts L04D1-058 to the north.

L04D1-058 partially covers W04D1-110 and entirely covers L04D1-107.

**TOP PLAN: D04D1-3002

Additional Observations/Value:

Architectural dump. Special find 04D1-2082 = Roman discus lamp CV at 15.48 (2nd c. CE).

Image:

Locus Card

DOR 2004

L 04D1-059 2004 Area D1 Sq: AP-

Loc. type: Fill

created 7/20/20 updated: 11/28/2

High at Low at

Open 7/9/2004 15.56 w 15.46 n

Close 7/15/2004 15.35 n 15.31 w

seals:

Floor type 0.00

sealed by:

Length 2.25 width: 5.00 volume:

loci above:

L04D1031 L04D1032

Value: u Remove: Drawn? No

loci below:

L04D1087 L04D1089 W17591*

photo #(1): p04D1-

photo#(2): p04D1-

written by: SRM **checked**

unit:

phase:

stage:

stratum:

PoM:

summary:

Opened: Portions of topsoil continuation L04D1-032 and the entire sand-filled depression L04D1-031 came down on dark brown soil with many field stones.

Limits(N)L04D1-029, L04D1-030

(S) L04D1-058

(E) baulk

(W) baulk

Closed: L04D1-059 came down on W26073, W17591, and W04D1-110.

Matrix: Dark brown soil with many field stones and patches of tumbled floor and loose tesserae (from F04D1-029); a few roof tiles, some glass, shells.

Relations: L04D1-059 cuts L04D1-029 and L04D1-030 to the north and cuts L04D1-058 to the south.

L04D1-059 partially covers L04D1-087, W17591, W26073, W04D1-110; it entirely covers robber trench L04D1-089. L04D1-059 may contain some material from L04D1-089.

*also below: W26073, W04D1-110.

**TOP PLAN: D04D1-3003

Additional Observations/Value:

Fil possibly containing some of the robber trench L04D1-089.

Image:

Locus Card

DOR 2004

L 04D1-107 2004 Area D1 Sq: AP-

Loc. type: Dump

created 7/22/20 updated: 8/1/2004

High at Low at

Open 7/19/2004 15.37 w 15.28 e

Close 7/21/2004 15.12 w 15.03 e

seals:

Floor type 0.00

sealed by:

Length 1.95 width: 4.20 volume: **loci above:** L04D1058

Value: u Remove: Drawn? No **loci below:** L04D1141 W26245

photo #(1): p04D1- **photo#(2):** p04D1- **written by:** SRM **checked**

unit: **phase:** **stage:** **stratum:** **PoM:**

summary:

Opened: L04D1-107 was opened as continuation of mosaic dump L04D1-058 east of W04D1-110.

Limits(N) L04D1-089

(S) baulk

(E) baulk

(W) W04D1-110

Closed: The southwestern portion of L04D1-107 came down on field stone W26245.

Matrix: Brown-grey soil with many sherds, large ashlars and field stones. "Haphazard" white limestone mosaic (from Hellenistic mosaic excavated in 2000) and one possible voussoir.

Relations: L04D1-058 is cut by RT L04D1-089 to the north and reaches? W04D1-110 at the west.

L04D1-058 partially covers W26245 and entirely covers dump continuation LD104-141.

**TOP PLAN: D04D1-3007

Additional Observations/Value:

Architectural/Hellenistic mosaic dump.

Image:

Locus Card

DOR 2004

L 04D1-089 2004 Area D1 Sq: AP-

Loc. type: Robber trench
created 7/24/20 updated: 8/1/2004

High at Low at

Open 7/15/2004 15.36 e 15.28 n

Close 7/23/2004 14.98 e 14.95 w

Floor type c 0.00

Length 2.40 width: 5.00 volume:

Value: d Remove: Drawn? No

seals:

sealed by:

loci above:

L04D1030 L04D1059

loci below:

L04D1156 F04D1088

photo #(1): p04D1-

photo#(2): p04D1-

written by: SRM **checked**

unit:

phase:

stage:

stratum:

PoM:

summary:

Opened: Portions of L04D1-030 and L04D1-059 came down on dark brown soil with field stones cutting W17591 and F04D1-029.

Limits(N) F04D1-029, L04D1-087, L04D1-088

(S) L04D1-107, W04D1-110

(E) baulk

(W) W26073, W17591, W04D1-110

Closed: L04D1-089 came down on a portion of W17591 and F04D1-088.

Matrix: Dark brown soil with many field stones, some pottery, hypocaust tiles, floor tiles, and cement. Few large limestone tesserae, glass sherds and roof tiles.

Relations: L04D1-089 cuts fill down to floor L04D1-088, architectural dump L04D1-107, F04D1-029; it cuts the floor makeup and fill below F04D1-029: L04D1-126, L04D1-158 and L04D1-174. L04D1-089 also cuts portions of F04D1-088, W26073, W17591 and W04D1-110. It intersects with robber trench L04D1-087.

L04D1-089 is the robber trench for W17591.

Portions of L04D1-089 cover F04D1-088 and the continuation of W17591 in the east.

**TOP PLAN: D04D1-3006

Additional Observations/Value:

Robber trench: robs out Phase 1 building wall W17591 and cuts Phase 1 building wall W26073; it also cuts associated floors F04D1-029 and F04D1-088.

Image:

Locus Card

DOR 2004

L 04D1-141 2004 Area D1 Sq: AP-

Loc. type: Architectural dump

created 7/24/20 updated: 11/28/2

High at Low at

Open 7/21/2004 15.18 w 15.10 e

Close 7/22/2004 15.25 se 15.07 ne

seals:

Floor type 1 15.21 s 15.07 n

sealed by:

Length 1.40 width: 4.20 volume:

loci above: L04D1107

Value: u Remove: Drawn? No

loci below: L04D1151 W04D115 L04D1152

photo #(1): p04D1-

photo#(2): p04D1-

written by: SRM **checked**

unit:

phase:

stage:

stratum:

PoM:

summary:

Opened: L04D1-107 came down on W26245; L04D1-141 is the continuation below of L04D1-107 to the north and east of W26245.

Limits(N) L04D1-089

(S) W26245, baulk

(E) baulk

(W) W26245, W04D1-110

Closed: Came down on W04D1-150.

Matrix: Brown-grey soil with many sherds, large ashlars, field stones. Especially in the west were many more fragments of white limestone mosaic (the "haphazard" white from the Hellenistic mosaic).

Relations: L04D1-141 is cut by robber trench L04D1-089. It reaches W04D1-110 and W26245.

L04D1-141 covers W04D1-150, L04D1-151 and L04D1-152.

**TOP PLAN: D04D1-141

Additional Observations/Value:

Architectural dump with many fragments of the Hellenistic mosaic.

Image:

Locus Card

DOR 2004

L 04D1-030 2004 Area D1 Sq: AP-

Loc. type: Fill

High at Low at

created 7/19/20 updated: 11/28/2

Open 7/7/2004 15.74 w 15.56 e

Close 7/15/2004 15.34 n 15.29 e

seals:

Floor type 0.00

sealed by:

Length 1.00 width: 3.77 volume:

loci above:

L04D1003 L04D1004

Value: u Remove: Drawn? No

loci below:

L04D1087 L04D1088 L04D1089

photo #(1): p04D1-

photo#(2): p04D1-

written by: SRM **checked**

unit:

phase:

stage:

stratum:

PoM:

summary:

Opened: Opened as topsoil continuation east of grey fill L04D1-029 and north of sand pit L04D1-031.

Limits(N) baulk

(S) L04D1-031, L04D1-032

(E) baulk

(W) L04D1-029

Closed: L04D1-030 came down on robber trenches L04D1-087 and L04D1-089.

Matrix: Moderately hard-packed brown soil with many field stones and sherds; some large white limestone tesserae (possibly from F04D1-029), roof tiles, Roman glass, chunks of plaster/cement.

Relations: L04D1-030 probably cuts L04D1-029; it is cut by L04D1-031 (sand-filled depression). L04D1-030 = L04D1-032 (both are topsoil continuations).

Below L04D1-031 and L04D1-032 is L04D1-059; L04D1-059 also cuts L04D1-030.

L04D1-030 partially covers L04D1-087 and L04D1-089; it entirely covers L04D1-088.

**TOP PLAN: D04D1-2998

Additional Observations/Value:

Unsealed fill. One special find: 04D1-2144 = (nearly) complete Roman glass unguentarium at 15.29.

Image:

Locus Card

DOR 2004

L 04D1-032 2004 Area D1 Sq: AP-

Loc. type: Continuation of
created 7/11/20 updated: 11/28/2

High at Low at

Open 7/7/2004 15.68 n 15.62 e

Close 9/7/2004 15.53 w 15.42 e

Floor type 0.00

Length width: volume:

Value: u Remove: Drawn? No

seals:

sealed by:

loci above: LD104003 LD104004

loci below: LD104058 LD104059

photo #(1): p04D1-

photo#(2): p04D1-

written by: SRM **checked**

unit:

phase:

stage:

stratum:

PoM:

summary:

Opened: Topsoil loci LD104-003 and LD104-004 came down on grey soil in the northwest LD104-029, sand-filled depression LD104-031, and a sandy pit LD104-033. LD104-032 was opened as the continuation of topsoil to the north of sandy pit LD104-033 and south of grey soil LD104-029 and sand-filled depression LD104-031.

Limits(N) LD104-029, LD104-031, LD104-030

(S) LD104-033

(E) Baulk

(W) Baulk

Closed: Southern portions of LD104-032 came down on grey soil with many sherds and much plaster (mosaic pit) LD104-058. LD104-059 was opened north of dump LD104-058.

Matrix: Brown soil with many field stones, sherds, some large white mosaic tesserae, and few bones. On the western side were several large pieces of architectural rubble (ashlars) that were probably already part of mosaic pit LD104-058. One piece of Roman glass and several fragments of Roman wall plaster were also found.

Relations: LD104-032 is cut on the north and south respectively by a sand-filled depression LD104-031 and a sandy pit LD104-033. LD104-032 apparently cuts fill down to floor LD104-029. LD104-032 = continuation of topsoil LD104-030.

Below: LD104-032 partially covers mosaic dump LD104-058 and unsealed fill LD104-059.

**TOP PLAN: D04D1-3000

Additional Observations/Value:

Disturbed topsoil may contain elements of mosaic dump L04D1-058 (first excavated in 2000 in AP/AQ-12). Limits of dump were not recognized in 2000 but could clearly be seen when LD104-032 was closed.

Image:

Locus Card

DOR 2004

L 04D1-033 2004 Area D1 Sq: AP-

Loc. type: Sand pit
created 7/7/2004 updated: 11/28/2

High at Low at

Open 7/7/2004 15.66 e 15.66 w

Close 7/7/2004 15.52 sw 15.40 ne

Floor type 0.00

Length 0.76 width: 1.70 volume:

Value: u Remove: Drawn? No

seals:

sealed by:

loci above:

L04D1003 L04D1004

loci below:

photo #(1): p04D1-

photo#(2): p04D1-

written by: SRM **checked**

unit:

phase:

stage:

stratum:

PoM:

summary:

Opened: Topsoil loci LD1-003 (AQ-13) and LD1-004 (AP-13) came down on the sand pit L04D1-033.

Limits(N) LD104-032

(S) baulk

(E) LD104-032

(W) LD104-032

Closed: Sand removed from pit. Came down on hard-packed brown soil with many sherds.

Matrix: Sand with some sherds and one piece of Roman glass (body sherd).

Relations: L04D1-033 is an erosional feature filled in with sand, which therefore cuts LD104-032.

Below: L04D1-033 cuts mosaic dump L04D1-058.

**TOP PLAN: D04D1-3001

Additional Observations/Value:

Erosional feature on tel surface--may have been covered by grading. One special find: Roman LMP fragment D104-2036 at 15.50.

Image:

Locus Card

DOR 2004

L 04D1-031 2004 Area D1 Sq: AP-

Loc. type: Sand-filled

created 7/7/2004 updated: 11/28/2

High at Low at

Open 7/7/2004 15.70 w 15.65 e

Close 7/7/2004 15.69 w 15.53 n

seals:

Floor type 0.00

sealed by:

Length 1.20 width: 2.56 volume:

loci above: L04D1003 L04D1004

Value: u Remove: Drawn? No

loci below: L04D1059

photo #(1): p04D1-

photo#(2): p04D1-

written by: SRM **checked**

unit:

phase:

stage:

stratum:

PoM:

summary:

Opened: Topsoil loci L04D1-003 (AQ-13) and L04D1-004 (AP-13) came down on the sand-filled depression L04D1-031.

Limits(N)L04D1-030

(S) L04D1-032

(E) L04D1-032

(W) L04D1-029, L04D1-032

Closed: All sand removed from the depression. Came down on hard-packed brown soil with many sherds. Baulk between AP- and AQ-13 removed.

Matrix: Sand with some field stones and very few sherds.

Relations: L04D1-031 is an erosional feature filled in with sand, which therefore cuts all fills: L04D1-030, L04D1-032, and L04D1-029 (fill down to F04D1-029).

Below: LD104-031 partially covered L04D1-059.

**TOP PLAN: D04D1-2999

Additional Observations/Value:

Low value.

Image:

Locus Card

DOR 2004

L 04D1-126 2004 Area D1 Sq: AQ- /13- **Loc. type:** Floor makeup and
created 7/24/20 updated: 11/28/2

	High	at	Low	at	
Open	7/21/2004	15.71	s	15.60	n
Close	7/23/2004	15.27	w	15.22	e
Floor type		0.00			
Length	1.30	width:	1.20	volume:	
Value:	s	Remove:		Drawn?	No

seals:
sealed by: F04D1029
loci above: L04D1029
loci below: L04D1158

photo #(1): p04D1- **photo#(2):** p04D1- **written by:** SRM **checked** ALE

unit: **phase:** **stage:** **stratum:** **PoM:**
summary:

Opened: To excavate floor makeup and fill below FD104-029.

Limits(N) baulk

(S) L04D1-089

(E) L04D1-087

(W) W26073

Closed: When floor make up and fill below F04D1-029 (= L04D1-126) was removed.

Matrix: Floor make up: only subfloor of small field stones with patches of cement were preserved. Fill below: brown-grey, fairly loosely-packed soil with lots of cement and few sherds, bones. Fill below contained several small pieces of colored fresco and plaster moldings. 04D1-2200 at 15.40 was a piece of haphazard white mosaic and 04D1-2234 at 15.30 was a piece of colored mosaic from the Hellenistic mosaic.

Relations: L04D1-126 is cut by robber trenches L04D1-087 and L04D1-089. Because F04D1-029 was only preserved as sub-floor, relations with W26073 remain unclear (although it probably reached W26073).

L04D1-126 entirely covers L04D1-158.

**TOP PLAN: D04D1-3008

Additional Observations/Value:

High value: L04D1-126 is sealed floor makeup and fill below associated with Phase 1 W26073 that contained two sizeable fragments of the Hellenistic mosaic.

Image:

Locus Card

DOR 2004

W 04D1-125 2004 Area D1 Sq: AQ- /13- Loc.
type: Wall

Open 7/20/2004 15.14 High at 15.03 Low at 15.03 s created 7/31/20 updated: 11/28/2
Close
Floor type 0.00
Length 1.45 width: 0.32 volume: L04D1087
Value: i Remove: Drawn? Yes loci above: none
loci below:

photo #(1): p04D1-2983 photo #(2): p04D1-2985 written by: SRM checked

unit: phase: stage: stratum: PoM:
summary:

Opened: Robber trench L04D1-087 came down on W04D1-125.

Limits(N) Baulk

(S) L04D1-089

(E) F04D1-088

(W) not assigned; end of season

Closed: Not closed. End of season.

Matrix: N-S wall: three ashlar stretchers. Two courses are currently visible: only one ashlar stretcher in the top course and two ashlar stretchers in the second course. The ashlar measure approximately 0.45 x 0.35 m.

Relations: W04D1-125 is covered by robber trench L04D1-087. Robber trenches L04D1-089 and L04D1-038 cut W04D1-125. Plaster floor F04D1-088 reaches W04D1-125.

Robber trench L04D1-087 is part of the long N-S robber trench (AQ-13, AQ-14, AQ-15) that robs out W04D1-125. It was assigned several numbers; the robber trench's main number is L04D1-038. Part of W04D1-125 is also in AQ-15 (see card for AQ-15 relations).

W04D1-125 is Phase 2 and reused in Phase 1 (see card for AQ-15 relations). In AQ-13 W04D1-125 is part of the bath house complex because hypocaust floor F04D1-088 reaches W04D1-125.

*Additional photos: P04D1-2993

**TOP PLAN: D04D1-3015

Additional Observations/Value:

High value: Phase 1-2 interior wall of bath house complex reached by hypocaust floor F04D1-088.

Image:

Locus Card

DOR 2004

L 04D1-174 2004 Area D1 Sq: AQ- /13- **Loc. type:** Sealed fill
created 7/27/20 updated: 11/28/2

	High	at	Low	at	
Open	7/26/2004	15.18	n	15.13	se
Close	7/26/2004	15.02	se	14.97	ne
Floor type	0.00				sealed by: F04D1029
Length	1.30	width:	1.20	volume:	loci above: L04D1158
Value: s	Remove:	Drawn?	No	loci below:	none

photo #(1): p04D1- **photo#(2):** p04D1- **written by:** SRM **checked**

unit: **phase:** **stage:** **stratum:** **PoM:**
summary:

Opened: A small area of L04D1-158 came down on a patch of crushed kurkar; L04D1-174 was opened below.

Limits(N) baulk

(S) L04D1-089

(E) L04D1-087

(W) W26073

Closed: End of season.

Matrix: Dark brown soil, some compacted over field stones, few sherds, one piece blue glass with white paint (04D1-2278), one hypocaust tile.

Relations: L04D1-174 is cut by robber trenches L04D1-087 and L04D1-089; it reaches W26073.

Not closed; end of season.

**TOP PLAN: D04D1-3013

Additional Observations/Value:

High value: sealed by Phase 1 floor; contained one hypocaust tile.

Image:

Locus Card

DOR 2004

W 04D1-110 2004 Area D1 Sq: AQ- /13- Loc.
type: Wall

Open 7/19/2004 15.43 High at Low at 15.25 se created 7/25/20 updated: 11/28/2
Close
Floor type 0.00
Length 1.60 width: 0.90 volume: L04D1058 L04D1059
Value: i Remove: Drawn? Yes

seals:

sealed by:

loci above:

loci below:

photo #(1): p04D1-2986 photo #(2): p04D1-2987 written by: SRM checked

unit: phase: stage: stratum: PoM:
summary:

Opened: Portions of fill L04D1-059 and architectural dump L04D1-058 came down on W04D1-110.

Limits(N) W17591

(S) W26245

(E) L04D1-089, L04D1-107

(W) baulk

Closed: Not closed. End of season.

Matrix: Approximately 3 courses of stacked small field stones intermixed with some small ashlar.
Cement is apparent only on the top surface of the wall.

Relations: W04D1-110 abuts W17591; it also abuts W26245. Robber trench L04D1-089 cuts W04D1-110.
Architectural dump L04D1-107 reaches W04D1-110. Below L04D1-107 are architectural
dumps L04D1-141 and L04D1-151; both reach W04D1-110.

W04D1-110 is part of a small room (including walls W26245 and WD104-150) that is a Phase 1
addition outside the Phase 1 bath house (see W26073, W17591, and F04D1-088). Because
W04D1-110 abuts both W17591 and W26245, it is the latest wall in the unit AP/AQ-13.

*Additional photos: P04D1-2988, -2989, -2990, -2993.

**TOP PLAN: D04D1-3014

Additional Observations/Value:

High value: Phase 1 addition outside the bath house.

Image:

Locus Card

DOR 2004

L 04D1-003 2004 Area D1 Sq: AQ- /13- **Loc. type:** Topsoil
High at Low at created 7/7/2004 updated: 11/28/2
Open 1/7/2004 15.79 n 15.68 s
Close 5/7/2004 15.72 sw 15.62 e **seals:**
Floor type 0.00 **sealed by:**
Length 4.60 width: 2.30 volume: **loci above:**
Value: d Remove: Drawn? No **loci below:** L04D1029 L04D1030 04D1031*

photo #(1): p04D1- **photo#(2):** p04D1- **written by:** SRM **checked**

unit: **phase:** **stage:** **stratum:** **PoM:**
summary:

Opened: Beginning of season.

Limits(N) baulk

(S) baulk

(E) baulk

(W) baulk

Closed: L04D1-003 came down on two sandy deposits (L04D1-031 and L04D1-033) and a grey area with many field stones. (Baulk between AP- and AQ-13 removed.)

Matrix: Brown-grey loose soil with sandy patches. Architectural rubble at the south (ashlars and field stones) and north (field stones and crushed cement). Many sherds, some large white tesserae probably from F04D1-029.

Relations: L04D1-003 extended over entire eastern half of AQ-13; it completely covered LD104-029 and covered parts of LD104-030, LD104-031, LD104-032, LD104-033.

*Also below: L04D1-032, L04D1-033.

**TOP PLAN: D04D1-2995

Additional Observations/Value:

Disturbed topsoil (partially disturbed by architectural dump LD104-058). Two special finds: diagnostic Roman glass from ashlar rubble in the south: 04D1-2008 at 15.65 (bottom of unguentarium) and 04D1-2010 at 15.64 (foot of Roman bowl).

Image:

Locus Card

DOR 2004

L 04D1-151 2004 Area D1 Sq: AQ- /13- **Loc. type:** Architectural dump

High at Low at created 7/25/20 updated: 11/28/2

Open 7/22/2004 15.13 nw 15.12 se

Close 7/26/2004 14.94 sw 14.88 ne **seals:**

Floor type 0.00 **sealed by:**

Length 1.25 width: 2.00 volume: **loci above:** L04D1141

Value: u Remove: Drawn? No **loci below:** none

photo #(1): p04D1- **photo#(2):** p04D1- **written by:** SRM **checked**

unit: **phase:** **stage:** **stratum:** **PoM:**

summary:

Opened: L04D1-141 came down on W04D1-150 and F04D1-141; L04D1-151 was opened as the continuation below of L04D1-141 west of W04D1-150.

Limits(N)L04D1-156

(S) W26245

(E) W04D1-150

(W) W04D1-110

Closed: End of season.

Matrix: Brown-grey soil with many field stones and small ashlar; also contained patches of broken up and tossed floor similar to F04D1-141. Over two trays and two buckets of haphazard white mosaic from the Hellenistic mosaic (see, eg., 04D1-2259), one glass disc? (04D1-2236), and one bronze coin (04D1-2260 at 15.11).

Relations: L04D1-151 is cut by robber trench L04D1-089 and reaches W04D1-110, W26245 and W04D1-150.

Closed at end of season.

**TOP PLAN: D04D1-3010

Additional Observations/Value:

Architectural dump with many large chunks of haphazard tesserae from the Hellenistic mosaic and one bronze coin.

Image:

Locus Card

DOR 2004

L 04D1-087 2004 Area D1 Sq: AQ- /13- **Loc. type:** Robber Trench
created 7/24/20 updated: 8/1/2004

	High	at	Low	at	
Open	7/17/2004	15.35	w	15.31	e
Close	7/20/2004	15.14	n	14.99	s
Floor type	0.00				seals:
Length	1.30	width:	1.20	volume:	sealed by:
Value: d	Remove:	Drawn?	No	loci above:	L04D1030 L04D1059
				loci below:	W04D112 F04D1088

photo #(1): p04D1- **photo#(2):** p04D1- **written by:** SRM **checked**

unit: **phase:** **stage:** **stratum:** **PoM:**
summary:

Opened: L04D1-030 and L04D1-059 came down on dark brown soil with some field stones cutting F04D1-029.

Limits(N) baulk

(S) L04D1-089

(E) L04D1-088

(W) F04D1-029

Closed: L04D1-087 came down on W04D1-125 and F04D1-088.

Matrix: Dark brown soil with some field stones. Few large white tesserae, sherds, and bones. Some sherds of Roman window glass (04D1-2165 was .10 meters long).

Relations: L04D1-087 cuts F04D1-029, L04D1-126 (its floor makeup and fill below), and L04D1-158 and L04D1-174 (sealed fills below L04D1-126; see section). L04D1-087 also cuts L04D1-088 to the east. L04D1-087 intersects with robber trench L04D1-089 to the south.

Robber trench L04D1-087 is part of the long N-S robber trench (AQ-13, AQ-14, AQ-15) that robs out W04D1-125. It was assigned several numbers; the robber trench's main number is L04D1-038. Part of W04D1-125 is also in AQ-15 (see card for AQ-15 relations).

Portions of L04D1-087 cover Phase 1 W04D1-125 and hypocaust floor, F04D1-088.

**TOP PLAN: D04D1-3004

Additional Observations/Value:

Robber trench cutting Phase 1 F04D1-029 and W04D1-150. 04D1-2184 = Roman lamp nozzle.

Image:

Locus Card

DOR 2004

L 04D1-029 2004 Area D1 Sq: AQ- /13- **Loc. type:** Fill down to floor
High at Low at created 7/11/20 updated: 11/28/2
Open 7/7/2004 15.72 sw 15.68 n
Close 8/7/2004 15.71 s 15.60 n **seals:** L04D1126 L04D1158 L04D1174
Floor type c 0.00 **sealed by:**
Length 1.30 width: 1.20 volume: **loci above:** L04D1003
Value: u Remove: Drawn? No **loci below:** L04D1126

photo #(1): p04D1-2022 **photo#(2):** p04D1-2023 **written by:** SRM **checked**

unit: **phase:** **stage:** **stratum:** **PoM:**
summary:

Opened: L04D1-029 was opened when topsoil locus L04D1-003 came down on an area of grey soil in the north west.

Limits(N) baulk

(S) L04D1-032

(E) L04D1-030, L04D1-031

(W) material excavated in 2000 in AR/14

Closed: L04D1-029 was closed when it came down on F04D1-029 at 15.71-15.60. F04D1-029 consists of field stone subfloor with a tiny patch of cement floor preserved on the east side.

Matrix: Many loose field stones, some cement with a few large white tesserae, one roof tile.

Relations: L04D1-029 is cut by topsoil continuations L04D1-030 and L04D1-032 and by sand-filled depression L04D1-031.

L04D1-029 entirely covers F04D1-029. F04D1-029 is a small field stone and concrete sub-floor cut by robber trenches L04D1-087 and L04D1-089. Because F04D1-029 was only preserved as sub-floor, relations with W26073 remain unclear (although it probably reached W26073). L04D1-126 is the floor makeup and fill below F04D1-029; F04D1-029 also seals fills below: L04D1-158 and L04D1-174.

**TOP PLAN: D04D1-2997

Additional Observations/Value:

Medium value: fill down to floor.

Image:

Locus Card

DOR 2004

L 04D1-158 2004 Area D1 Sq: AQ- /13- **Loc. type:** Sealed fill
High at Low at created 7/25/20 updated: 11/28/2

Open 7/23/2004 15.27 w 15.22 e
Close 7/26/2004 15.18 n 15.12 se **seals:**
Floor type 0.00 **sealed by:** F04D1029
Length 1.30 width: 1.20 volume: **loci above:** L04D1126
Value: s Remove: Drawn? No **loci below:** L04D1174

photo #(1): p04D1- **photo#(2):** p04D1- **written by:** SRM **checked**

unit: **phase:** **stage:** **stratum:** **PoM:**
summary:

Opened: When floor make up and fill below F04D1-029 (= L04D1-126) was removed.

Limits(N) baulk

(S) L04D1-089

(E) L04D1-087

(W) W26073

Closed: When locus came down on a patch of crushed kurkar.

Matrix: Dark to grey-brown soil with some sherds, many shells, and some glass.

Relations: L04D1-156 is cut by robber trenches L04D1-087, L04D1-089; it reaches W26073.

L04D1-158 entirely covers L04D1-174.

**TOP PLAN: D04D1-3012

Additional Observations/Value:

High value: fill sealed by Phase 1 floor..

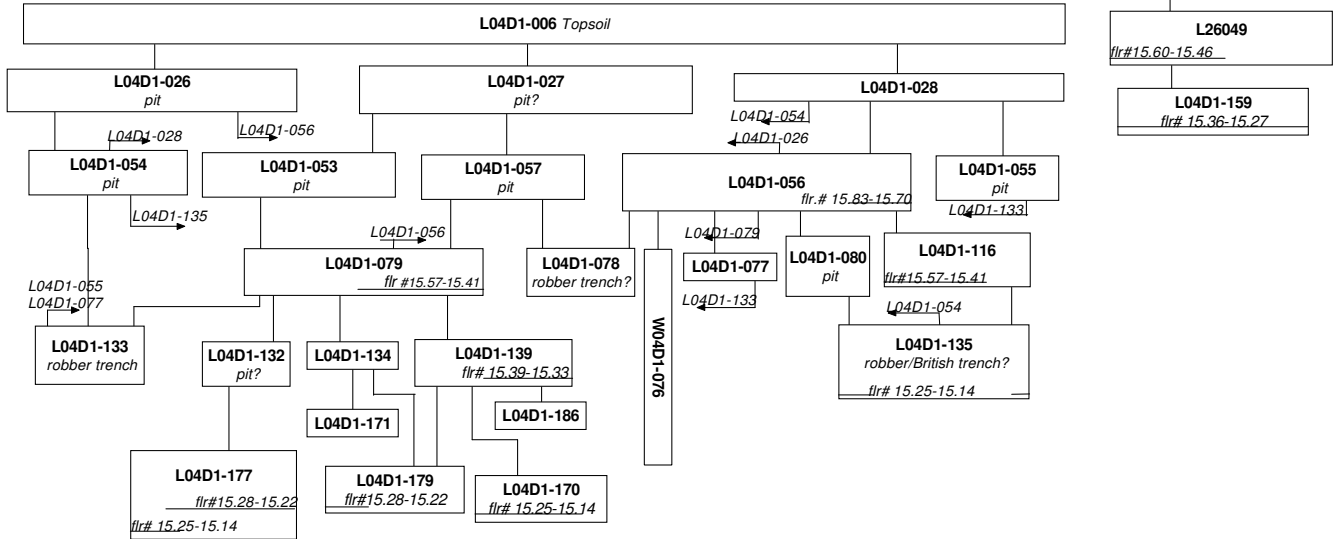
Image:

D1

	2004	Genealogy	
Image Number	FileName	Created	Description
04D1-0065	v04D1-0065	7/31/2004	genealogy of the western part of AP/15
04D1-0066	v04D1-0066	7/31/2004	genealogy of AP/16
04D1-0067	v04D1-0067	7/31/2004	genealogy of AO/16
04D1-2980	v04D1-2980	7/31/2004	final genealogy AQ14
04D1-2981	v04d1-2981	7/31/2004	final genealogy AP/AQ13
04D1-4100	v04D1-4100	7/31/2004	final genealogy of AR/16
04D1-4108	v04D1-4108	8/1/2004	AQ15

AreaD1
 Season2004
 SupervisorMelissa Thornton
 Supervisor Initials ...MAT
 Square(s)AR/16

Baulk



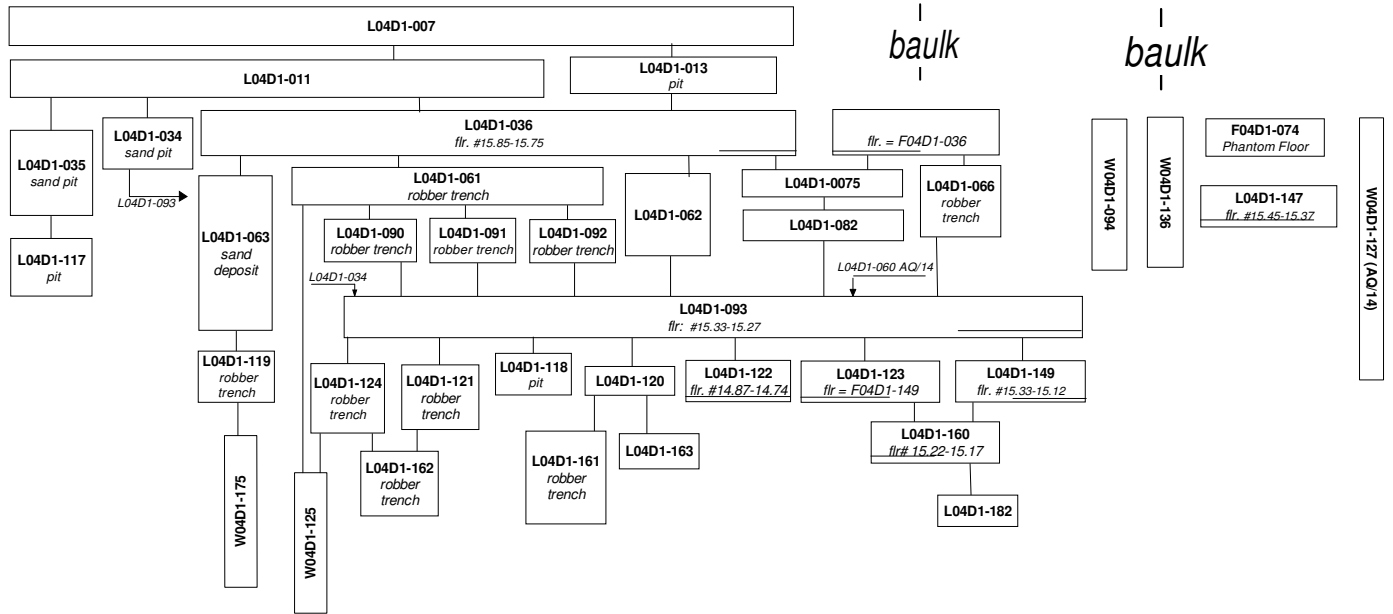
Relations Pit L04D1-026 and possible pit L04D1-027 both cut L04D1-028. Possible pit L04D1-027 cuts pit L04D1-026 slightly, but this relation is not very clear. Pits L04D1-053, L04D1-054, L04D1-055 and L04D1-057 all cut L04D1-056.

F04D1-079=F26049 or they are two floors cut by possible robber trench L04D1-135. Pits L04D1-080, L04D1-053 and L04D1-054 all cut pavement F04D1-056, which floats over F04D1-079. W04D1-076 is cut by pit L04D1-055 and by possible robber trench L04D1-078.

L04D1-133 is the robber trench of W26127 from AR/15, and it also cuts F04D1-079 and W04D1-076. Pit L04D1-132 also cuts F04D1-079, and it cut and partially covered pavement(?) F04D1-139. F04D1-170 appears to continue under F04D1-139/L04D1-186. F04D1-170 also appears to continue under F04D1-177. W04D1-076 cuts F04D1-177. Robber trench L04D1-133 also cuts floors F04D1-139 and F04D1-177.

Comments: The floor in loci L04D1-079 and L04D1-116 are both F04D1-079. The lower floor in L04D1-177 is equal to the floor in loci L04D1-179 and L04D1-170 and is called F04D1-170.

AreaD1.....
 Season2004
 Supervisor ...Jessica Nager....
 Supervisor Initials .JLN.
 Square(s)AQ/15.....



Relations:

W04D1-125 and W04D1-175 are dovetailed, and pavement F04D1-149 and F04D1-162 reach W04D1-175. W04D1-175 is cut by robber trench L04D1-119. W04D1-125 is cut by robber trench L04D1-124 et al. (see comment below).

F04D1-160 reaches pavement F04D1-149.

F04D1-074 and F04D1-093 are both cut by robber trench L04D1-066. F04D1-074 covers W04D1-127. F04D1-147 reaches W04D1-127 and W04D1-136.

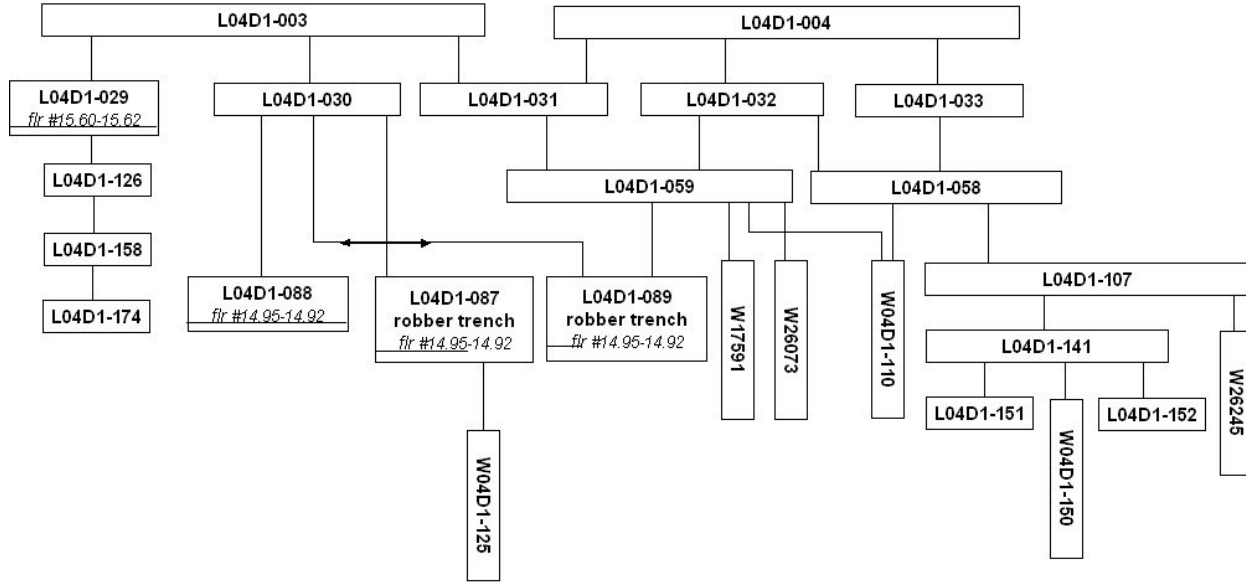
W04D1-094 is cut by pit L04D1-035. The relation between W04D1-094 and W04D1-136 is unclear. W04D1-136 is cut by sand pit L04D1-063.

Comments:

L04D1-061, L04D1-090, L04D1-091, L04D1-092, L04D1-121, L04D1-124, L04D1-162 = L04D1-038 (AQ/14), the large N-S robber trench robbing out W04D1-125. Thus part of L04D1-093 must have been part of this robber trench as well.

L04D1-066 and L04D1-161 = L04D1-042 (AQ/14), the large N-S robber trench robbing out W26073. Thus part of L04D1-093 and L04D1-120 must have been part of this as well, although it could not be observed at the time.

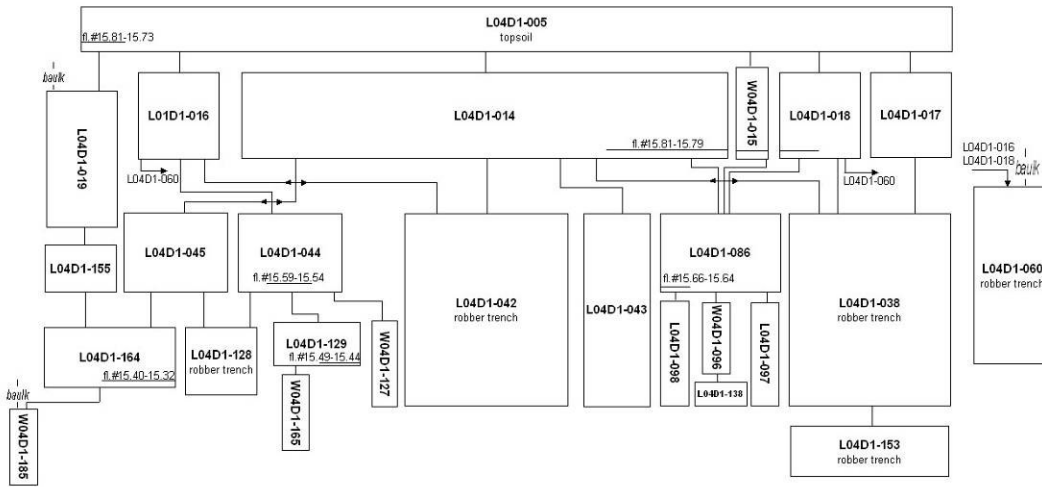
Area ..D1.....
 Season2004
 Supervisor ..S. Becky Martin
 Supervisor Initials ..SRM
 Unit
 Square(s) ..AP/AQ-13



Relations
 Comments

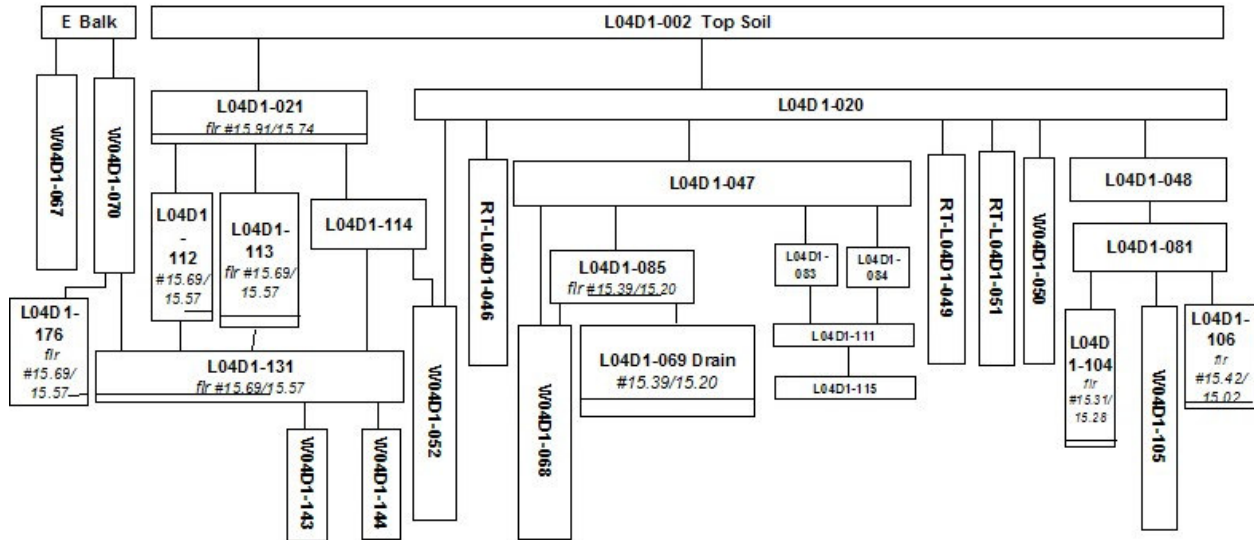
L04D1-003 (AP-13) = L03D1-004 (AQ-14).
 F04D1-029 was only preserved below floor level, so relations with Phase 1 W26073 are unclear (probably reached).
 L04D1-031 and L04D1-033 are sand depressions/pits.
 L04D1-058 = L04D1-107 = L04D1-141 = L04D1-151 = mosaic/architectural dump first excavated in AP/AQ-12 in 2000.
 L04D1-087 = L04D1-153 in AQ-14 is a robber trench cutting Phase 1: F04D1-029 (and fills below) and W04D1-125.
 L04D1-089 is a robber trench cutting Phase 1 walls: W26072, W17591 and W04D1-110 and Phase 1 F04D1-088.
 L04D1-087, L04D1-088, L04D1-089 = F04D1-088 that reaches W17591 and W04D1-125.
 W26073 and W17591 dovetail.
 W04D1-110 abuts W17591 and W26245.
 W26245 abuts W04D1-150.

AreaD1
 Season2004
 SupervisorRebecca Karberg
 Supervisor Initials ...RAK
 Square(s)AQ/14



Relations: L04D1-014, L04D1-017, L04D1-018 and W04D1-015 cover F04D1-014. F04D1-014 covers L04D1-086. L04D1-086 covers F04D1-086. F04D1-086 covers and seals L04D1-098. F04D1-098 reaches W04D1-096. W04D1-096 covers and seals L04D1-138. L04D1-042 cuts F04D1-044 and F04D1-086. L04D1-060 cuts F04D1-014, L04D1-038, F04D1-036 (AQ/15), L04D1-061 (AQ/15), and L04D1-042. W04D1-127 is cut by either L04D1-042 or L04D1-060. L04D1-005 covers F04D1-005. F04D1-005 covers and seals L04D1-019. L04D1-044 covers F04D1-044. F04D1-044 covers and seals L04D1-129. L04D1-129 covers F04D1-129 and an as yet unnamed floor beneath it. F04D1-044 and F04D1-129 both probably reach W04D1-127, although since both floors stop before the wall face, the relation remains uncertain. F04D1-129 probably reaches W04D1-165. W04D1-165 dovetails with W04D1-129. L04D1-164 covers F04D1-164. F04D1-164 probably reaches W04D1-185. Comments: W04D1-015 is associated with a phase 0 building, F04D1-014, L04D1-086, W04D1-096, L04D1-097 and L04D1-098 are associated with a large phase 1 building. F04D1-005 and pavement L04D1-019 are associated with phase 2.


AreaD1.....
 Season2004
 Supervisor ..Erin Dintino.....
 Supervisor Initials ..EKD.....
 Square(s) ..AO/16.....



Relations Comments:

- L04D1-046 cuts F04D1-021, W04D1-052, L04D1-047, L04D1-085, L04D1-069, L04D1-113, L04D1-114.
- F04D1-021 covers L04D1-112, L04D1-113, L04D1-114
- L04D1-049 cuts L04D1-047, L04D1-085, L04D1-048, L04D1-081, F04D1-104, W04D1-050, L04D1-069, W04D1-068, L04D1-111, L04D1-115.
- F04D1-106 reaches W04D1-050 and is cut by W04D1-105
- F04D1-104 reaches W04D1-050 and is cut by W04D1-105
- F04D1-021 abuts W04D1-070
- W04D1-068 dovetails with W04D1-067
- L04D1-051 cuts W04D1-050 and F04D1-106
- W04D1-052 abuts W04D1-050
- L04D1-051 = L04D1-009
- W04D1-105 abuts W04D1-050
- L04D1-069 sits on F04D1-085
- L04D1-112 came down on F04D1-113
- F04D1-131 reaches W04D1-070
- F04D1-131 reaches wall of RT L04D1-046
- F04D1-131 reaches W04D1-143
- F04D1-131 reaches wall of RT L04D1-173=RT L04D1-037.
- W04D1-143 abuts W04D1-144
- L04D1-176 came down on F04D1-131

Area ...D1.....
Season2004
Supervisor .Yiftah Shalev.....
Supervisor Initials ..EF.....
Unit ...1.....
Square(s) ..AP/15 (west).....



Relations
Comments

D1

Image Number	2004 FileName	Created	Area Photo Description
04D1-2009	d04D1-2009	7/13/2004	
04D1-2011	P04D1-2011	7/18/2004	Overview of four phases from the SW: 1-4. 1 = W26073 "Phase 1 building"; 2a = W16550 threshold (nearly removed in these photos); 2b below; 3 = W26230 western wall of "Persian Palace"; 4 = W26000 "Big Mother Wall".
04D1-2012	P04D1-2012	7/18/2004	3 phases: 2 = W16550, 3 = W26230 "Persian Palace", 4 = W26000 (no number shown) "Big Mother Wall". Relation: W26230 covers foundation of W26000.
04D1-2013	P04D1-2013	7/18/2004	Three phases: 2 = W16550, 3 = W26230, 4 = W26000. Detail from west of W26230 "Persian Palace" covering W26000 (not numbered) "Big Mother Wall". Ashlar from W26230 beveled to cover foundation ashlar of
04D1-2014	P04D1-2014	7/18/2004	Three phases: 2 = W16550, 3 = W26230, 4 = W26000. Detail from east of W26230 "Persian Palace" covering W26000 (not numbered) "Big Mother Wall". Field stones from W26230 cover foundation ashlar of
04D1-2015	D04D1-2004	7/18/2004	3 phases from the south: 2 = W16550, 3 = W26230 western wall of "Persian Palace", 4 = W26000 "Big Mother Wall". W26230 covers foundation of W26000. W16550b is built on top of W26000.
04D1-2016	P04D1-2016	7/18/2004	3 phases: 1 = W26073 "Phase 1 Building", 2 = 16550, 3 = 26000 "Persian Palace". Relation: W26073 cuts W16550b and W26000.
04D1-2017	P04D1-2017	7/18/2004	Foundation and superstructure of W16550b.
04D1-2018	P04D1-2018	7/18/2004	2 phases from North: 2 = W16550b, 3 = W26000 "Big Mother Wall" and L26226 mud brick floor. W16550 is built on top of W26000; L26226 reaches W26000.
04D1-2019	P04D1-2019	7/18/2004	3 phases from North: 2 = W16550b and W26260; 3 = W26000 southern "Big Mother Wall", W26249 western "Big Mother Wall", and L26226 mud brick that reaches W26000. Relation between W16550 and W26160 unclear.
04D1-2020	P04D1-2020	7/18/2004	
04D1-2021	P04D1-2021	7/18/2004	Mosaic dump L04D1-058 and RT L04D1-059 from North.
04D1-2022	P04D1-2022	7/18/2004	From South: Phase 1 F04-D1-029 reaches? W26073.
04D1-2023	P04D1-2023	7/18/2004	From West: F04D1-029 reaches? W26073.
04D1-2029	p04D1-2029	7/22/2004	from E, before excavation of L04D1-060

D1

	2004		Area Photo
Image Number	FileName	Created	Description
04D1-2030	P04D1-2030	7/22/2004	view from E before excavation of L04D1-060, and before removal of W04D1-015 and F04D1-
04D1-2031	P04D1-2031	7/22/2004	floor after removal of W04D1-015
04D1-2032	P04D1-2032	7/22/2004	floor after removal of W04D1-015
04D1-2033	P04D1-2033	7/22/2004	L04D1-043, F04D1-86, W04D1-096, L04D1-097 from E
04D1-2034	P04D1-2034	7/22/2004	F04D1-086, W04D1-096, L04D1-097 from N
04D1-2036	p04D1-2036	7/24/2004	from S *other loci/features: F04D1-086, W04D1-096, L04D1-097
04D1-2037	p04D1-2037	7/24/2004	view from W *other loci/features: W04D1-096, L04D1-097
04D1-2038	p04D1-2038	7/24/2004	view from S
04D1-2039	p04D1-2039	7/24/2004	view from E
04D1-2040	p04D1-2040	7/24/2004	view from N
04D1-2041	p04D1-2041	7/24/2004	view from E
04D1-2042	p04D1-2042	7/24/2004	view from S
04D1-2055	P04D1-2055	7/25/2004	Overview from east.
04D1-2056	P04D1-2056	7/25/2004	W04D1-110 dovetails? with W26245.
04D1-2057	P04D1-2057	7/25/2004	F04D1-141 reaches W04D1-150.
04D1-2080	p04D1-2080	7/31/2004	final photo, from E
04D1-2972	p04D1-2972	7/31/2004	view from E
04D1-2973	p04D1-2973	7/31/2004	view from S
04D1-2978	p04D1-2978	7/31/2004	final photo, from S
04D1-2979	p04D1-2979	7/31/2004	final photo, from S
04D1-2982	p04d1-2982	8/1/2004	Phase 1 bath house floor: hypocaust rubble.
04D1-2983	p04d1-2983	8/1/2004	Working photo of hypocaust floor reaching N-S wall that is also in AQ-15.
04D1-2985	p04d1-2985	8/1/2004	F04d1-088 reaches w04d1-125 (bath house complex); w17591 is corned/e-w wall of same complex.
04D1-2986	p04d1-2986	8/1/2004	From N: relations of small room added to exterior of bath house.

D1

	2004		Area Photo
Image Number	FileName	Created	Description
04D1-2987	p04d1-2987	8/1/2004	From E: overview of phase 1 walls (bath house and addition).
04D1-2988	p04d1-2988	8/1/2004	Overview of unit from W (ie., from outside bath house). All are Phase 1 except W16550b (which is cut by W17591).
04D1-2989	p04d1-2989	8/1/2004	From E: overview of Phase 1 walls.
04D1-2990	p04d1-2990	8/1/2004	From E: W04D1-110 reaches W17591; W17591 cuts Phase 2 wall, W16550a-b (only b
04D1-2992	p04d1-2992	8/1/2004	From S: final area photograph.
04D1-2993	p04d1-2993	8/1/2004	Final photograph of Phase 1 features: unit overview. *Also in photo: w04d1-125, f04d1-
04D1-2994	p04d1-2994	8/1/2004	From S: final photograph without numbers; These ponders . . .



p04D1-2009_s.j...



P04D1-2011_s.j...



P04D1-2012_s.j...



P04D1-2013_s.j...



P04D1-2014_s.j...



P04D1-2015_s.j...



P04D1-2016_s.j...



P04D1-2017_s.j...



P04D1-2018_s.j...



P04D1-2019_s.j...



P04D1-2020_s.j...



P04D1-2021_s.j...



P04D1-2022_s.j...



P04D1-2023_s.j...



p04D1-2029_s.j...



p04D1-2030_s.j...



p04D1-2031_s.j...



p04D1-2032_s.j...



p04D1-2033_s.j...



p04D1-2034_s.j...



p04D1-2036_s.j...



p04D1-2037_s.j...



p04D1-2038_s.j...



p04D1-2039_s.j...



p04D1-2040_s.j...



p04D1-2041_s.j...



p04D1-2042_s.j...



P04D1-2054_s.j...



P04D1-2055_s.j...



P04D1-2056_s.j...



P04D1-2057_s.j...



p04D1-2080_s.j...



p04D1-2972_s.j...



p04D1-2973_s.j...



p04D1-2978_s.j...



p04D1-2979_s.j...



p04D1-2982_s.j...



p04D1-2983_s.j...



p04D1-2984_s.j...



p04D1-2985_s.j...



p04D1-2986_s.j...



p04D1-2987_s.j...



p04D1-2988_s.j...



p04D1-2989_s.j...



p04D1-2990_s.j...



p04D1-2991_s.j...



p04D1-2992_s.j...



p04D1-2993_s.j...



p04D1-2994_s.j...

D1

	2004		Area Photo
Image Number	FileName	Created	Description
04D1-0004	p04D1-0004	7/12/2004	F19422 AND F04D1-001 - LOOKING NORTH
04D1-0005	p04D1-0005	7/12/2004	EASTERN PART OF F19422 WITH CoLUMN DRUM IN FLOOR
04D1-0006	p04D1-0006	7/12/2004	CULUMN DRUM IN F19422
04D1-0007	p04D1-0007	7/12/2004	MOSAIC PART ON FLOOR
04D1-0008	p04D1-0008	7/12/2004	F04D1-001 AND F04D1-021 : SAME FLOOR. F19422 IS AT THE BUTTOM OF PIC
04D1-0009	p04D1-0009	7/12/2004	F04D1-001 AND F04D1-021 : SAME FLOOR.
04D1-0010	p04D1-0010	7/12/2004	F04D1-001 AND F04D1-021 :LOOKING WEST
04D1-0011	p04D1-0011	7/12/2004	RT L04D1-0037 between F19422 and F04D1- 001. looking west
04D1-0012	p04D1-0012	7/12/2004	RT L04D1-0037 between F19422 and F04D1- 001. looking west
04D1-0022	p04D1-0022	7/26/2004	F04D1-071 and W04D1-067. looking N
04D1-0023	p04D1-0023	7/26/2004	F04D1-095 and R.T L04D1-095 cutting it from the south. R.T 04D1-101 (no No on the pic) cutting it from the west. Looking south.
04D1-0024	p04D1-0024	7/26/2004	F04D1-071, W04D1-067 and L04D1-072. (R.T 04D1-095 running E-W south of the floor and R.T 04D1-101 running N-S east of the floor - no No on the pic)
04D1-0025	p04D1-0025	7/26/2004	F04D1-001 reaching W? 04D1-070. F04D1- 021 reaching it from the other side
04D1-0026	p04D1-0026	7/26/2004	F04D1-001 REACHING w(?)04D1-070
04D1-0027	p04D1-0027	7/26/2004	F04D1-001 LOOKING N
04D1-0028	p04D1-0028	7/26/2004	Drain L04D1-069 cut from the west by R.T 04D1-101
04D1-0029	p04D1-0029	7/26/2004	Drain L04D1-069 cut from the west by R.T 04D1-101. looking N
04D1-0030	p04D1-0030	7/26/2004	Drain L04D1-069 cut from the west by R.T 04D1-101. looking W
04D1-0031	p04D1-0031	7/26/2004	
04D1-0032	p04D1-0032	7/26/2004	basin L04D1-166
04D1-0033	p04D1-0033	7/26/2004	basin L04D1-166
04D1-0034	p04D1-0034	7/28/2004	Dump
04D1-0035	p04D1-0035	7/28/2004	

D1

	2004		Area Photo
Image Number	FileName	Created	Description
04D1-0036	p04D1-0036	7/28/2004	Detail of impressed tile in plaster, where F04D1-104 reaches W04D1-050
04D1-0037	p04D1-0037	7/28/2004	
04D1-0038	p04D1-0038	7/28/2004	
04D1-0039	p04D1-0039	7/28/2004	
04D1-0040	p04D1-0040	7/28/2004	Detail of F04D1-131 reaching W04D1-143
04D1-0041	p04D1-0041	7/28/2004	
04D1-0042	p04D1-0042	7/28/2004	
04D1-0043	p04D1-0043	7/28/2004	Detail of fresco backing adhering to W04D1-
04D1-0044	p04D1-0044	7/28/2004	Three floors that may be part of a single installation, possibly a wine press.
04D1-0047	p04D1-0047	7/31/2004	basin L04D1-166. looking east
04D1-0048	p04D1-0048	7/31/2004	basin L04D1-166. looking west
04D1-0049	p04D1-0049	7/31/2004	W04D1-169 cutting W04D1-180. Basin 04D1-166. Looking North
04D1-0050	p04D1-0050	7/31/2004	W04D1-180 cuts by W04D1-169 from the south and W04D1-068 from the north.
04D1-0051	p04D1-0051	7/31/2004	W04D1-180 cuts by W04D1-169 from the south and W04D1-068 from the north. L04D1-069 covers W04D1-180 Looking west
04D1-0052	p04D1-0051	7/31/2004	area final pic - looking west
04D1-0053	p04D1-0053	7/31/2004	area final pic - looking west
04D1-0054	p04D1-0054	7/31/2004	area final pic - looking south
04D1-0055	p04D1-0055	7/31/2004	area final pic - looking south
04D1-0056	p04D1-0056	7/31/2004	area final pic - looking west
04D1-0057	p04D1-0057	7/31/2004	area final pic - looking west
04D1-0058	p04D1-0058	7/31/2004	area final pic - looking south. No locus No.
04D1-0059	p04D1-0059	7/31/2004	large pic - for presentation!
04D1-0060	p04D1-0060	7/31/2004	drain L04D1-069 above F04D1-085. easter part , looking south
04D1-0061	p04D1-0061	7/31/2004	drain L04D1-069 above F04D1-085. middle part , looking south
04D1-0062	p04D1-0062	7/31/2004	drain 04D1-069 cut by R.T 04D1-101. looking south
04D1-0063	p04D1-0063	7/31/2004	drain 04D1-069 middle part.. looking south
04D1-0064	p04D1-0064	7/31/2004	drain L04D1-069 above F04D1-085. middle part , looking south



P04D1-0004.JPG



P04D1-0005.JPG



P04D1-0006.JPG



P04D1-0007.jpg



P04D1-0008.jpg



P04D1-0009.jpg



P04D1-0010.JPG



P04D1-0011.JPG



P04D1-0012.JPG



P04D1-0022.jpg



P04D1-0023.jpg



P04D1-0024.jpg



P04D1-0025.jpg



P04D1-0026.jpg



P04D1-0028.jpg



P04D1-0029.jpg



P04D1-0030.jpg



P04D1-0033.jpg



p04D1-0034.jpg



p04D1-0035.jpg



p04D1-0036.jpg



p04D1-0037.jpg



p04D1-0038.jpg



p04D1-0039.jpg



p04D1-0040.jpg



p04D1-0042.jpg



p04D1-0044.jpg



P04D1-0051.JPG



P04D1-0052.jpg



P04D1-0053.jpg

D1

	2004		Area Photo
Image Number	FileName	Created	Description
04D1-4008	p04D1-4008	12/7/2004	
04D1-4009	p04D1-4009	12/7/2004	
04D1-4010	p04D1-4010	12/7/2004	
04D1-4067	p04D1-4067	8/1/2004	
04D1-4068	p04D1-4068	8/1/2004	
04D1-4069	p04D1-4069	8/1/2004	
04D1-4086	p04D1-4086	7/31/2004	phot of W04D1-076 when first uncovered
04D1-4087	p04D1-4087	7/31/2004	Final photo taken from the north
04D1-4088	p04D1-4088	7/31/2004	photo of pavement F04D1-056 when first uncovered
04D1-4089	p04D1-4089	7/31/2004	photo showing F04D1-079 going under F04D1-056
04D1-4090	p04D1-4090	7/31/2004	photo showing relation of F04D1-056 and F04D1-079
04D1-4091	p04D1-4091	7/31/2004	photo of pavement F04D1-056 prior to
04D1-4092	p04D1-4092	7/31/2004	photos of floors F26049 and F04D1-079 with pit L04D1-132
04D1-4093	p04D1-4093	7/31/2004	final photo taken from the west
04D1-4094	p04D1-4094	7/31/2004	working photo of L04D1-179
04D1-4096	p04D1-4096	7/31/2004	final feature photo from east
04D1-4097	p04D1-4097	7/31/2004	final feature photo from north
04D1-4098	p04D1-4098	7/31/2004	photo showing F04D1-170 going under F04D1-177
04D1-4099	p04D1-4099	7/31/2004	final photo from east
04D1-4101	p04D1-4101	8/1/2004	
04D1-4102	p04D1-4102	8/1/2004	
04D1-4103	p04D1-4103	8/1/2004	
04D1-4104	p04D1-4104	8/1/2004	
04D1-4105	p04D1-4105	8/1/2004	Final photo, 2004 season
04D1-4106	p04D1-4106	8/1/2004	Final photo, 2004 season
04D1-4107	p04D1-4107	8/1/2004	Final photo, 2004 season



P04D1-4008_s.j...



P04D1-4009_s.j...



P04D1-4010_s.j...



p04D1-4067_s.j...



p04D1-4068_s.j...



p04D1-4069_s.j...



P04D1-4086_s.j...



P04D1-4087_s.j...



P04D1-4088_s.j...



P04D1-4089_s.j...



P04D1-4090_s.j...



P04D1-4091_s.j...



P04D1-4092_s.j...



P04D1-4093_s.j...



P04D1-4094_s.j...



P04D1-4095_s.j...



P04D1-4096_s.j...



P04D1-4097_s.j...



P04D1-4098_s.j...



P04D1-4099_s.j...



p04D1-4101_s.j...



p04D1-4102_s.j...



p04D1-4103_s.j...



p04D1-4104_s.j...



p04D1-4105_s.j...



p04D1-4106_s.j...



p04D1-4107_s.j...